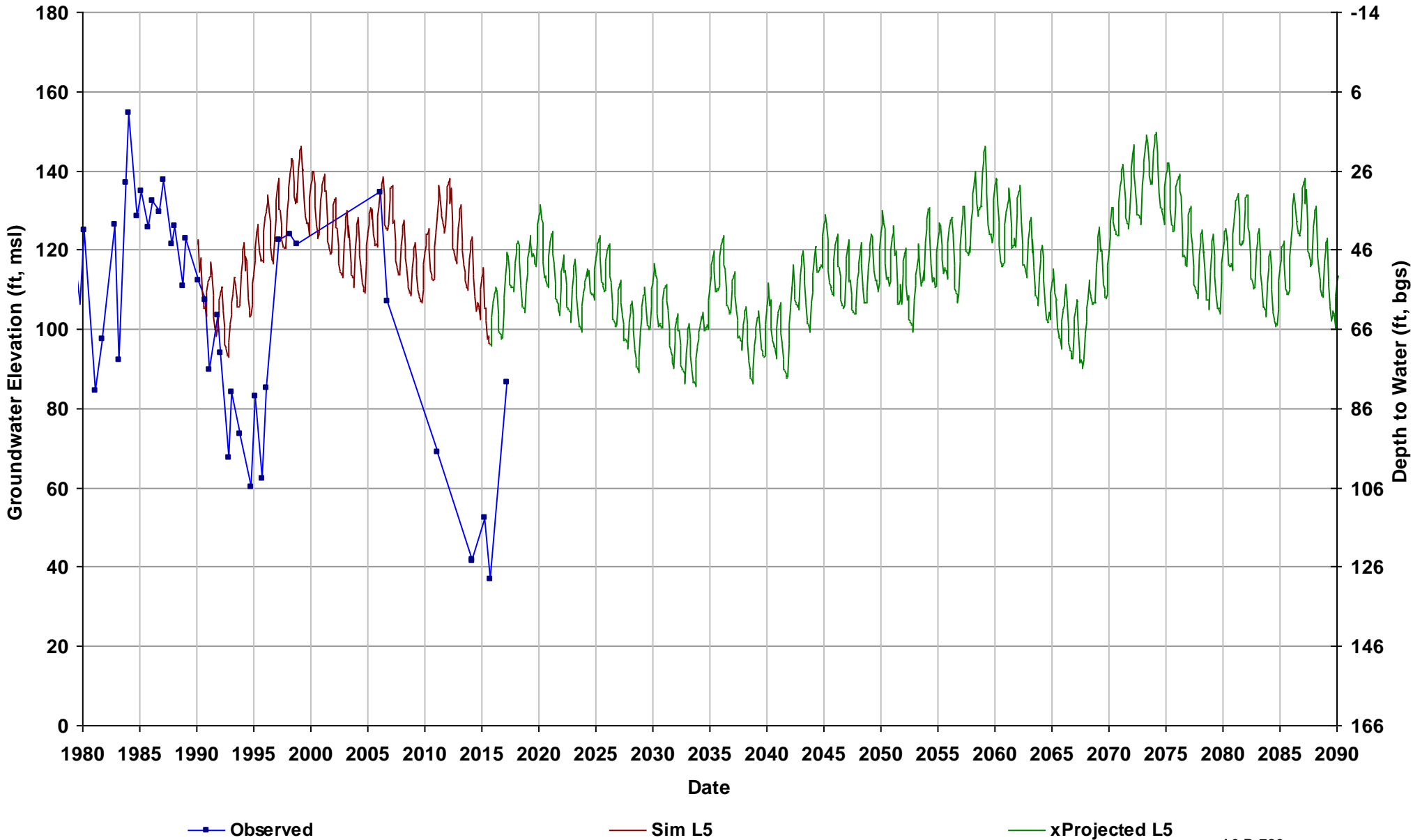


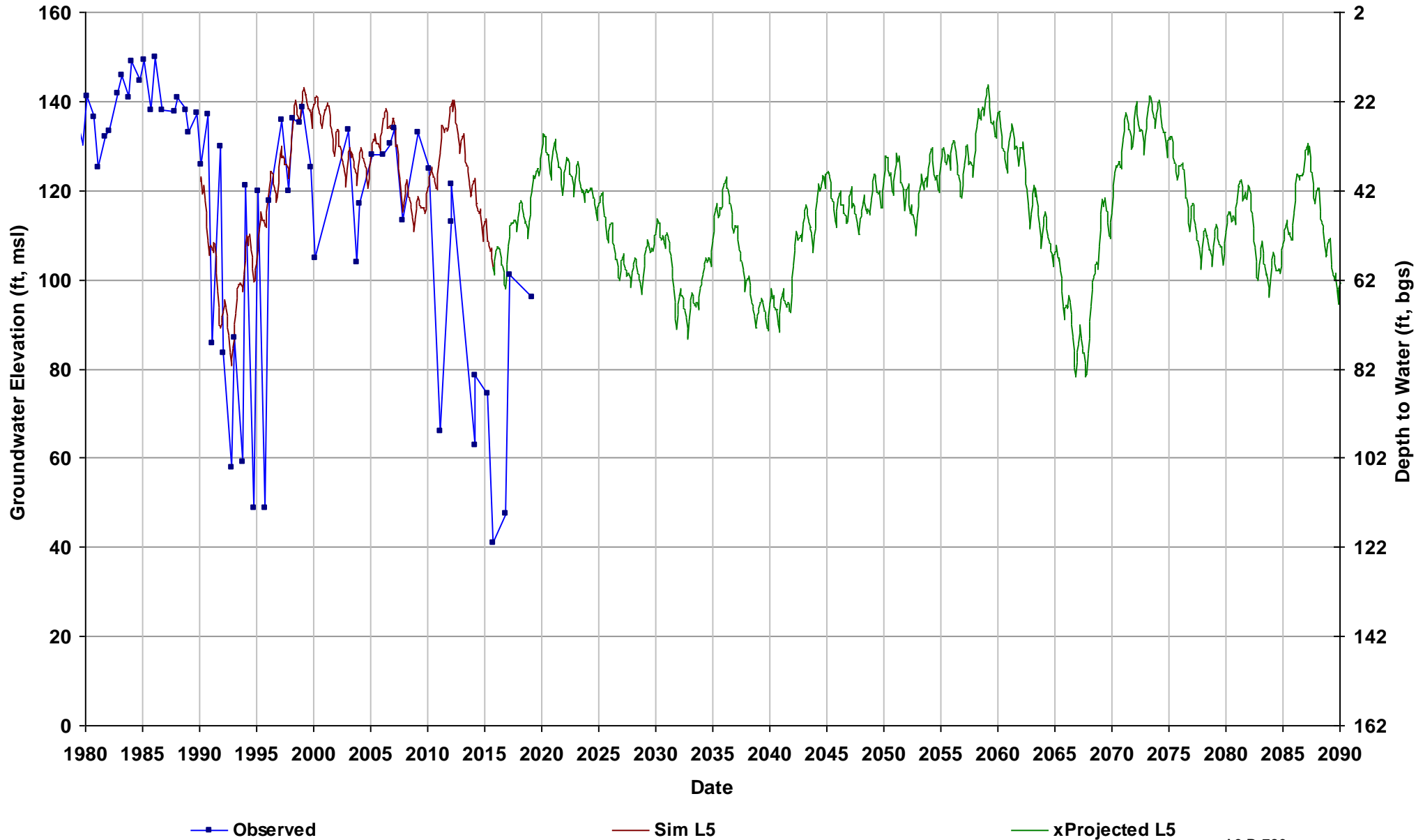
Well Name: 13S15E14M001M
Depth Zone: Unknown; Within CC
Subbasin: Delta-Mendota
GSE (ft, msl): 166

Total Depth (ft):
Perf Top (ft):
Perf Bottom (ft):
Top Model Layer: 5
Bottom Model Layer: 5



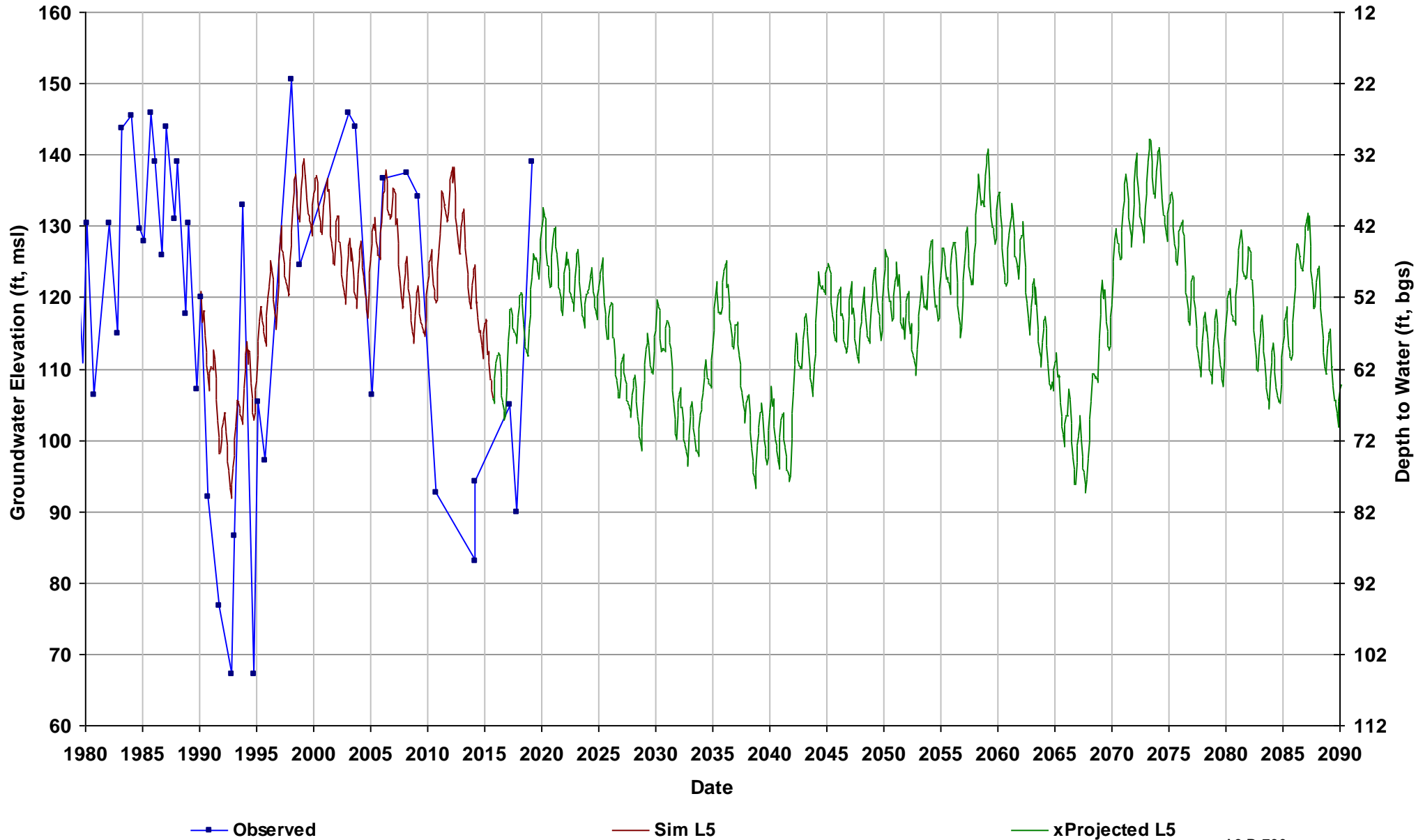
Well Name: 13S15E20G001M
Depth Zone: Unknown; Within CC
Subbasin: Delta-Mendota
GSE (ft, msl): 162

Total Depth (ft):
Perf Top (ft):
Perf Bottom (ft):
Top Model Layer: 5
Bottom Model Layer: 5



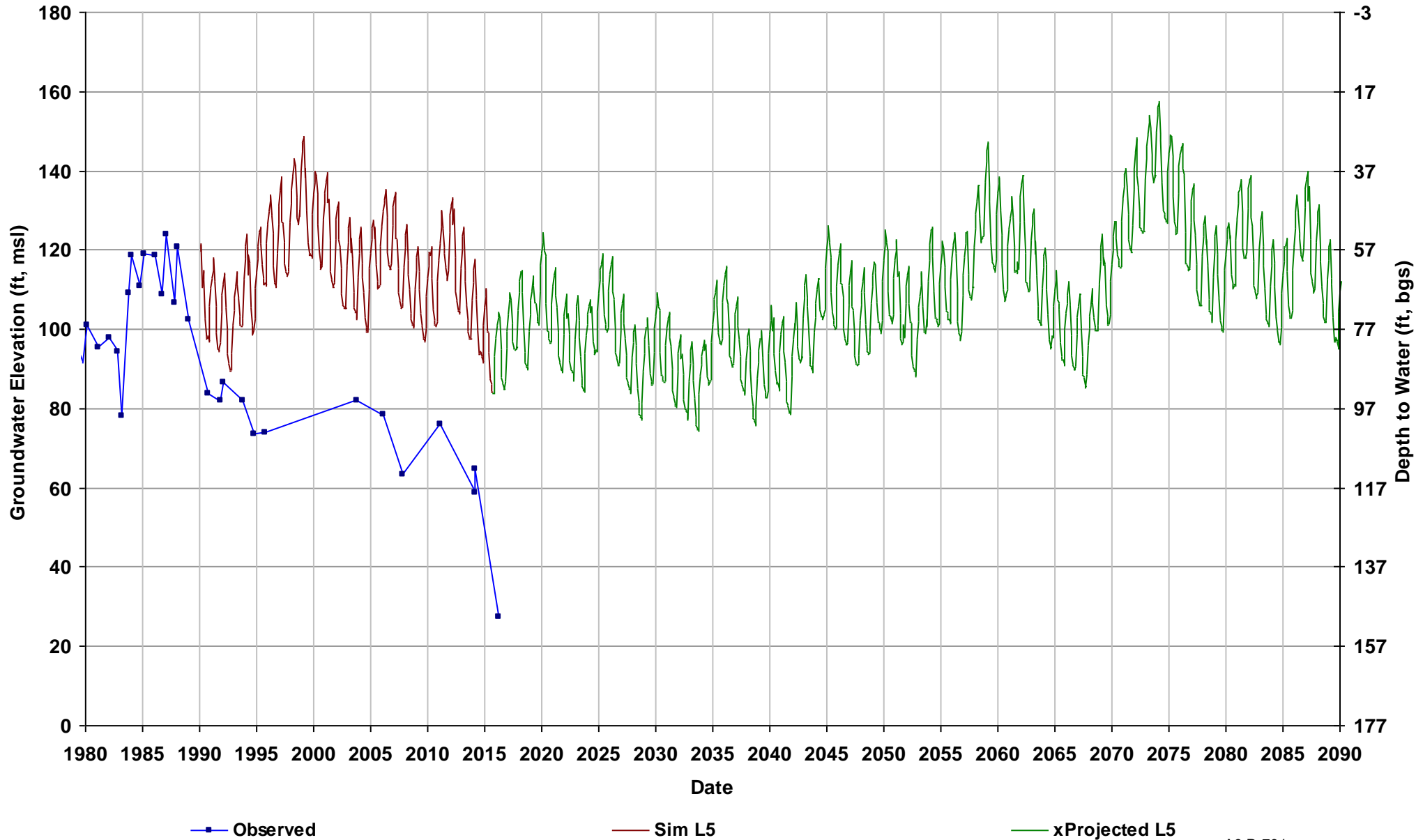
Well Name: 13S15E25N002M
Depth Zone: Unknown; Within CC
Subbasin: Delta-Mendota
GSE (ft, msl): 172

Total Depth (ft):
Perf Top (ft):
Perf Bottom (ft):
Top Model Layer: 5
Bottom Model Layer: 5



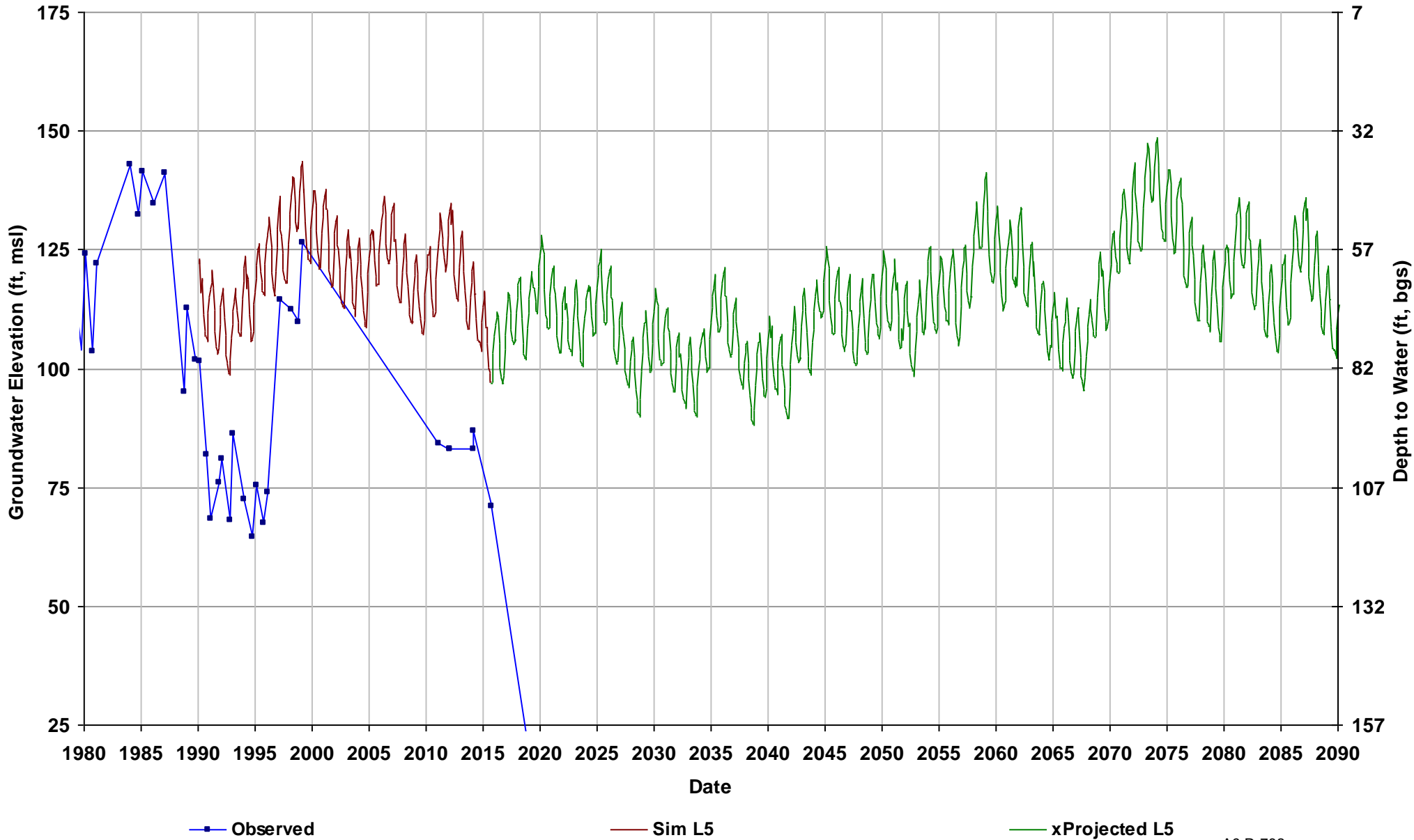
Well Name: 13S16E07R001M
Depth Zone: Unknown; Within CC
Subbasin: Delta-Mendota
GSE (ft, msl): 177

Total Depth (ft):
Perf Top (ft):
Perf Bottom (ft):
Top Model Layer: 5
Bottom Model Layer: 5



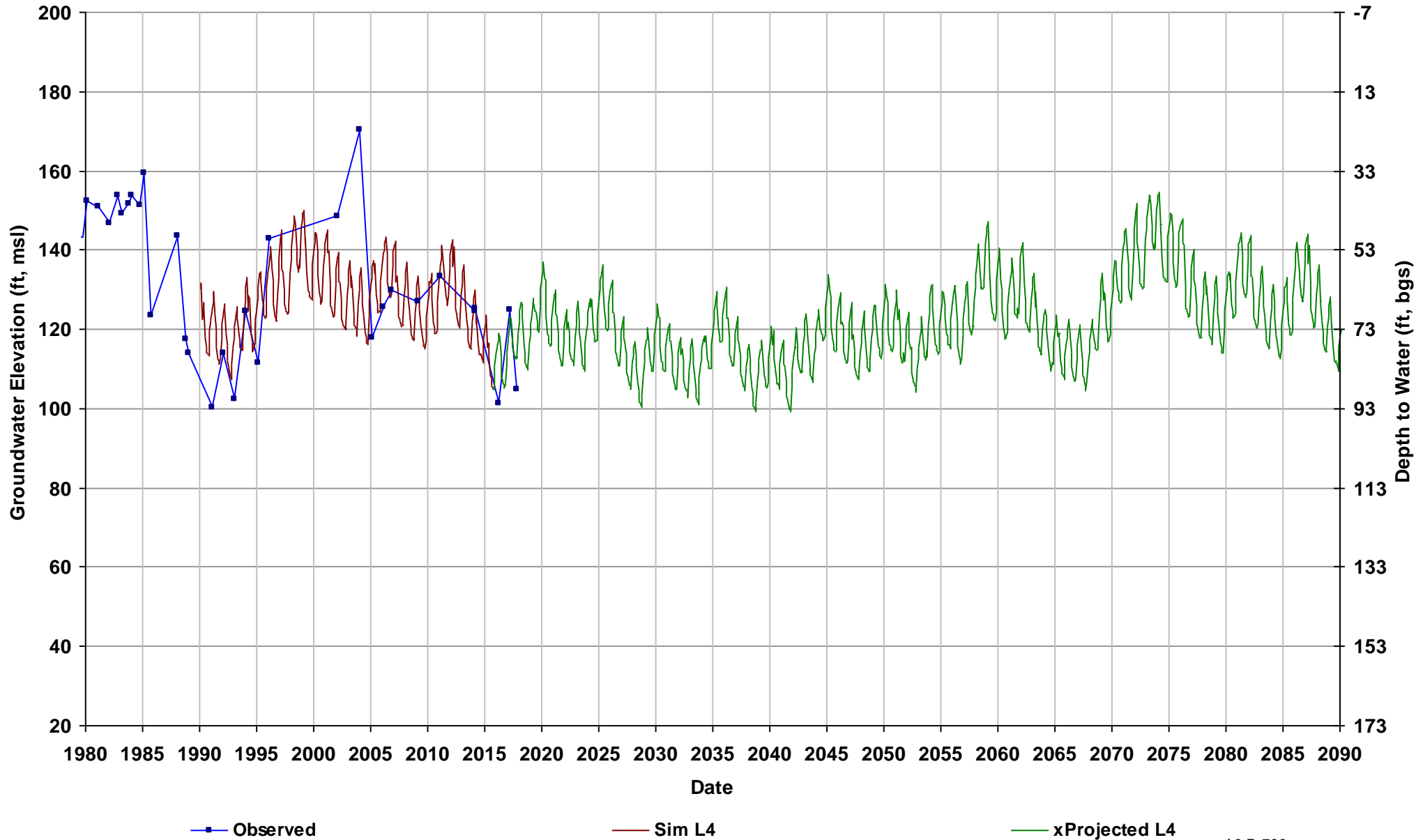
Well Name: 13S16E20J001M
Depth Zone: Unknown; Within CC
Subbasin: Delta-Mendota
GSE (ft, msl): 182

Total Depth (ft):
Perf Top (ft):
Perf Bottom (ft):
Top Model Layer: 5
Bottom Model Layer: 5



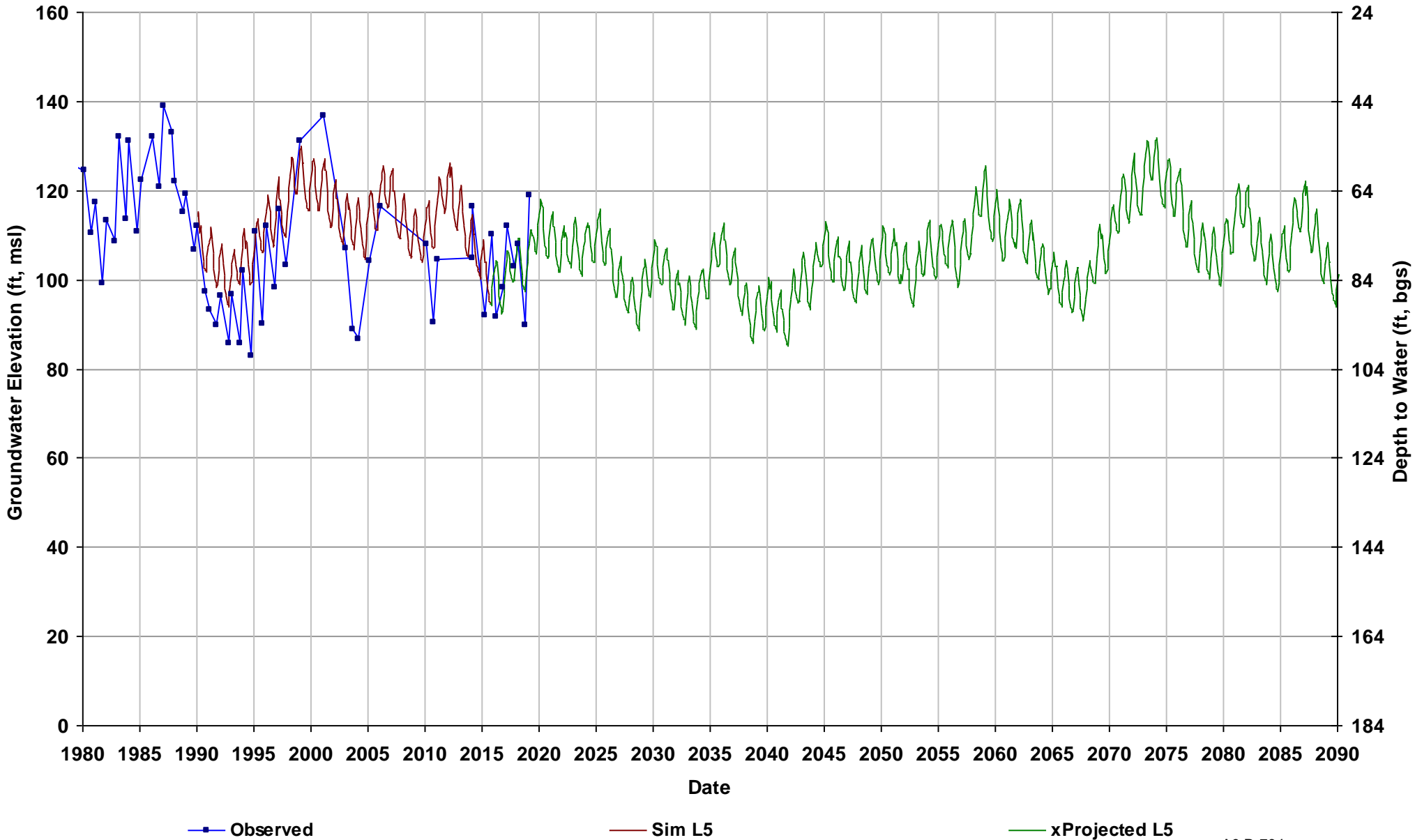
Well Name: 13S16E23N001M
Depth Zone: Unknown; Within CC
Subbasin: Kings
GSE (ft, msl): 192

Total Depth (ft):
Perf Top (ft):
Perf Bottom (ft):
Top Model Layer: 4
Bottom Model Layer: 4



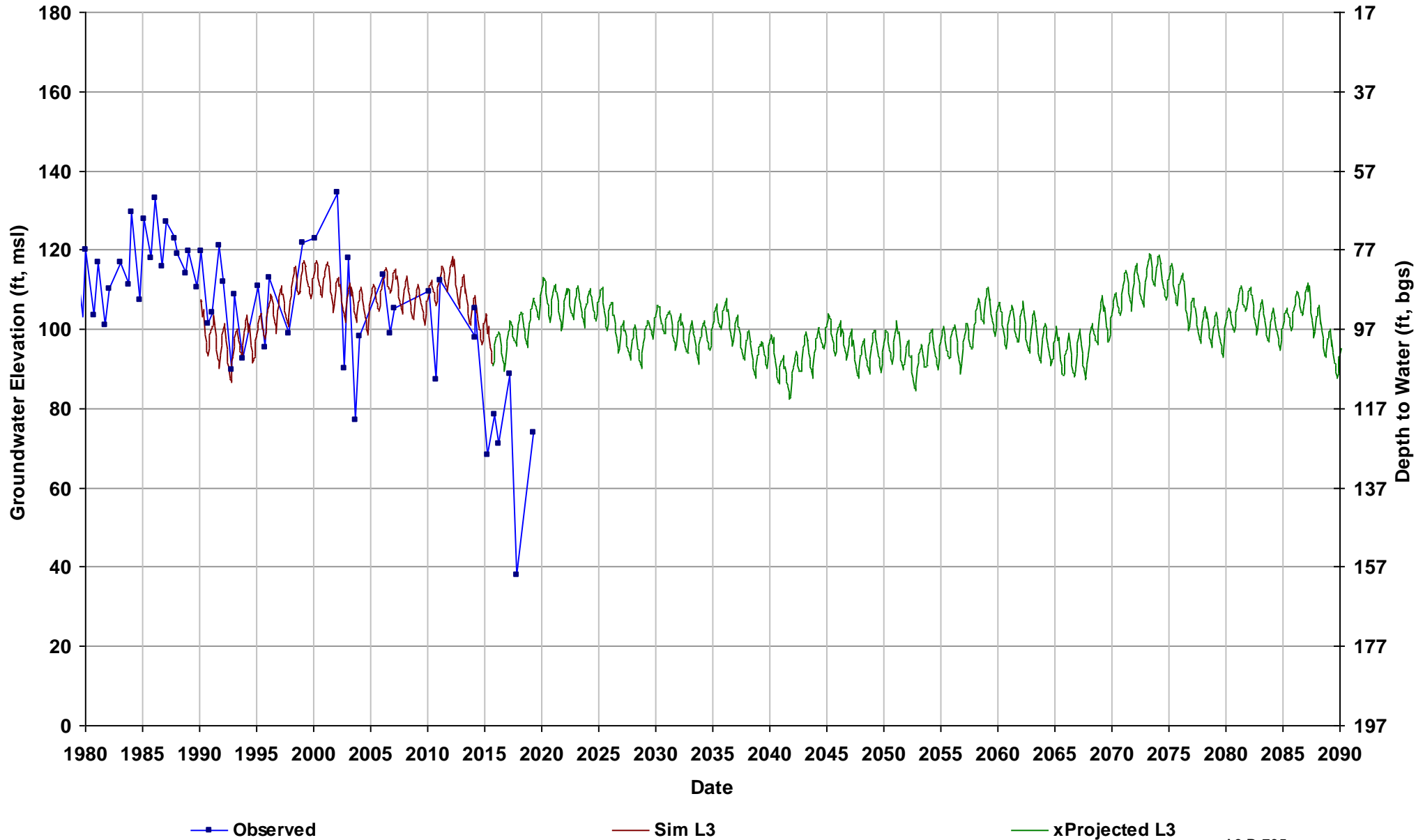
Well Name: 13S16E34C001M
Depth Zone: Unknown; Within CC
Subbasin: Kings
GSE (ft, msl): 184

Total Depth (ft):
Perf Top (ft):
Perf Bottom (ft):
Top Model Layer: 5
Bottom Model Layer: 5



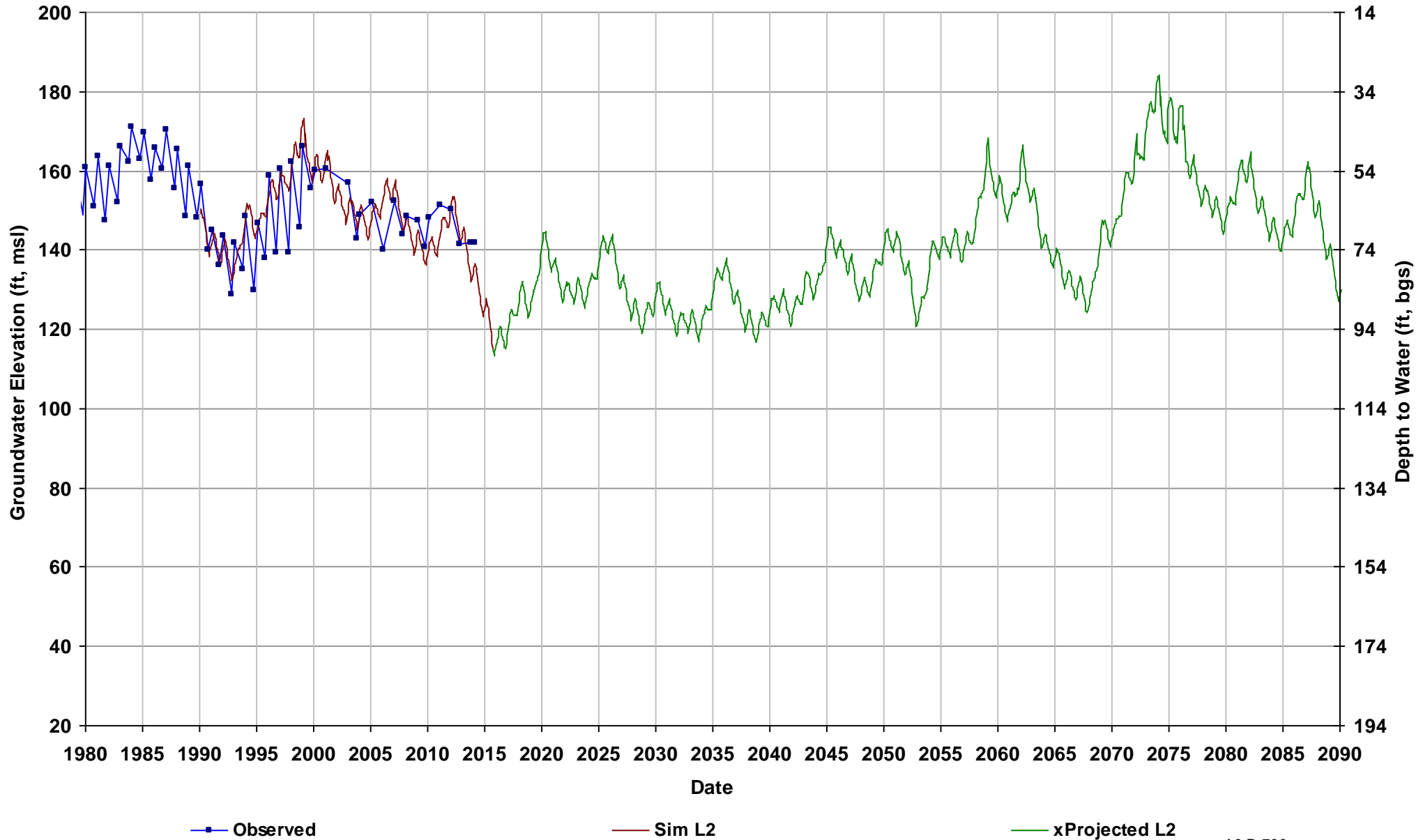
Well Name: 13S16E36R004M
Depth Zone: Unknown; Outside CC
Subbasin: Kings
GSE (ft, msl): 197

Total Depth (ft):
Perf Top (ft):
Perf Bottom (ft):
Top Model Layer: 3
Bottom Model Layer: 3



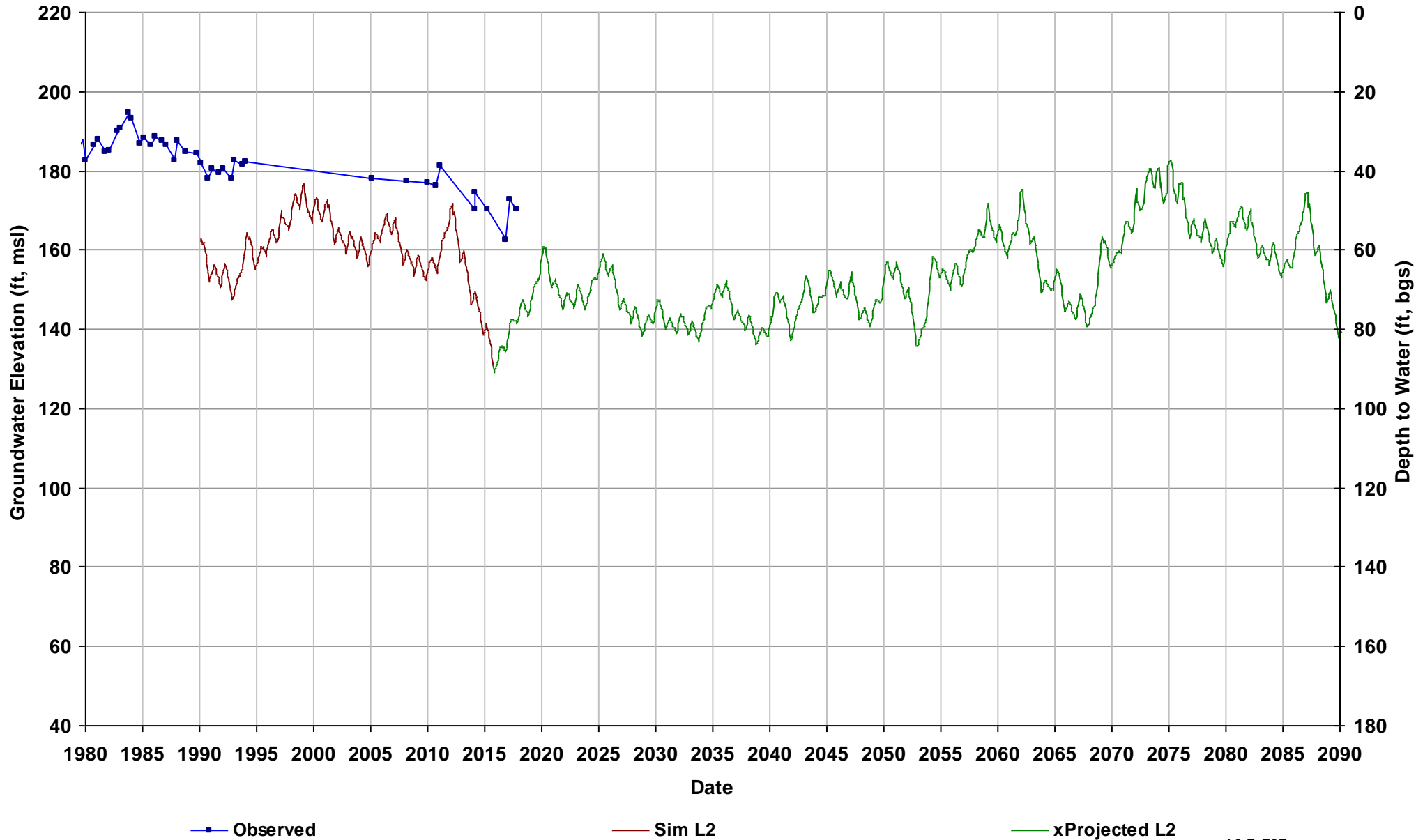
Well Name: 13S17E05P002M
Depth Zone: Unknown; Outside CC
Subbasin: Madera
GSE (ft, msl): 214

Total Depth (ft):
Perf Top (ft):
Perf Bottom (ft):
Top Model Layer: 2
Bottom Model Layer: 2



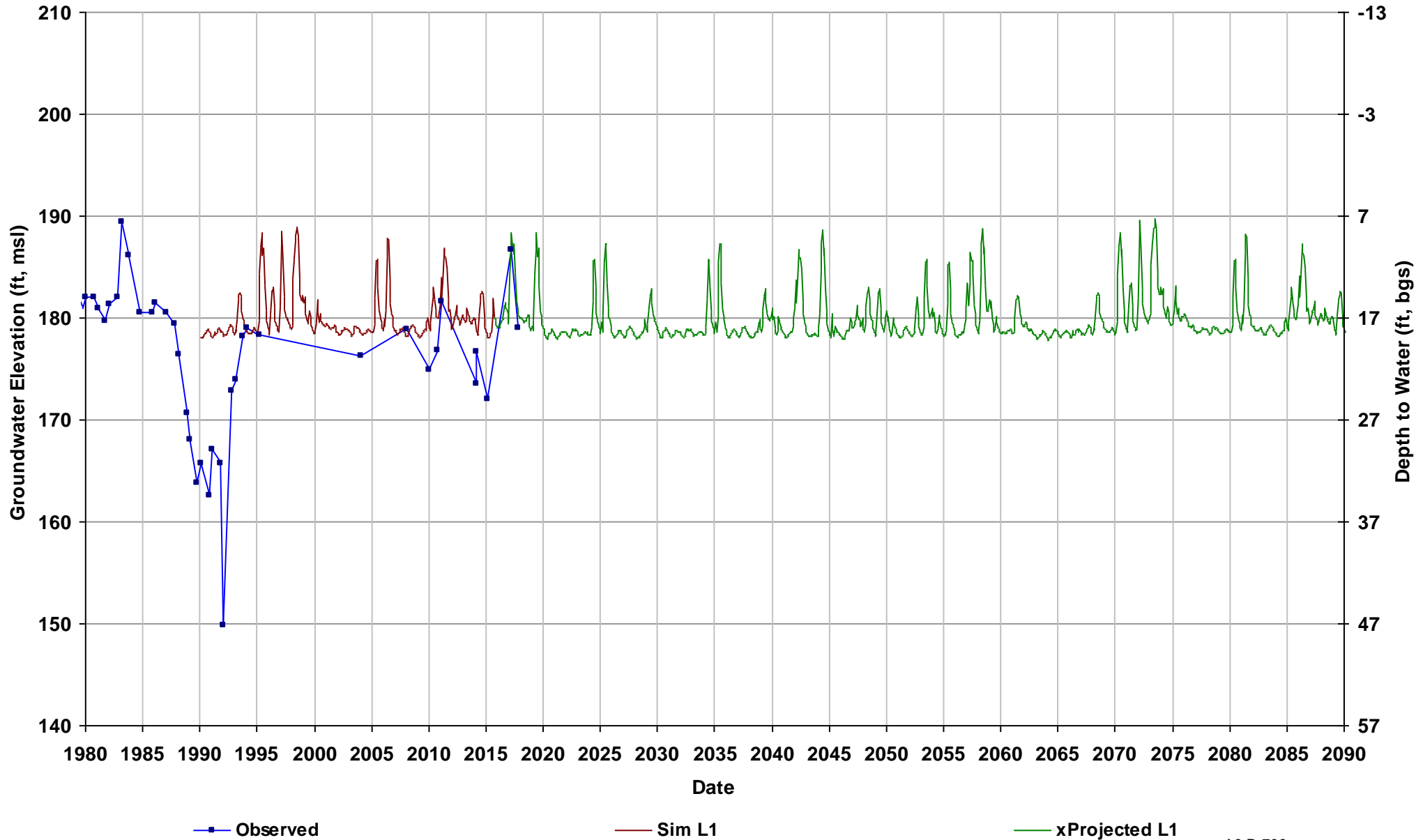
Well Name: 13S17E09R001M
Depth Zone: Unknown; Outside CC
Subbasin: Kings
GSE (ft, msl): 220

Total Depth (ft):
Perf Top (ft):
Perf Bottom (ft):
Top Model Layer: 2
Bottom Model Layer: 2



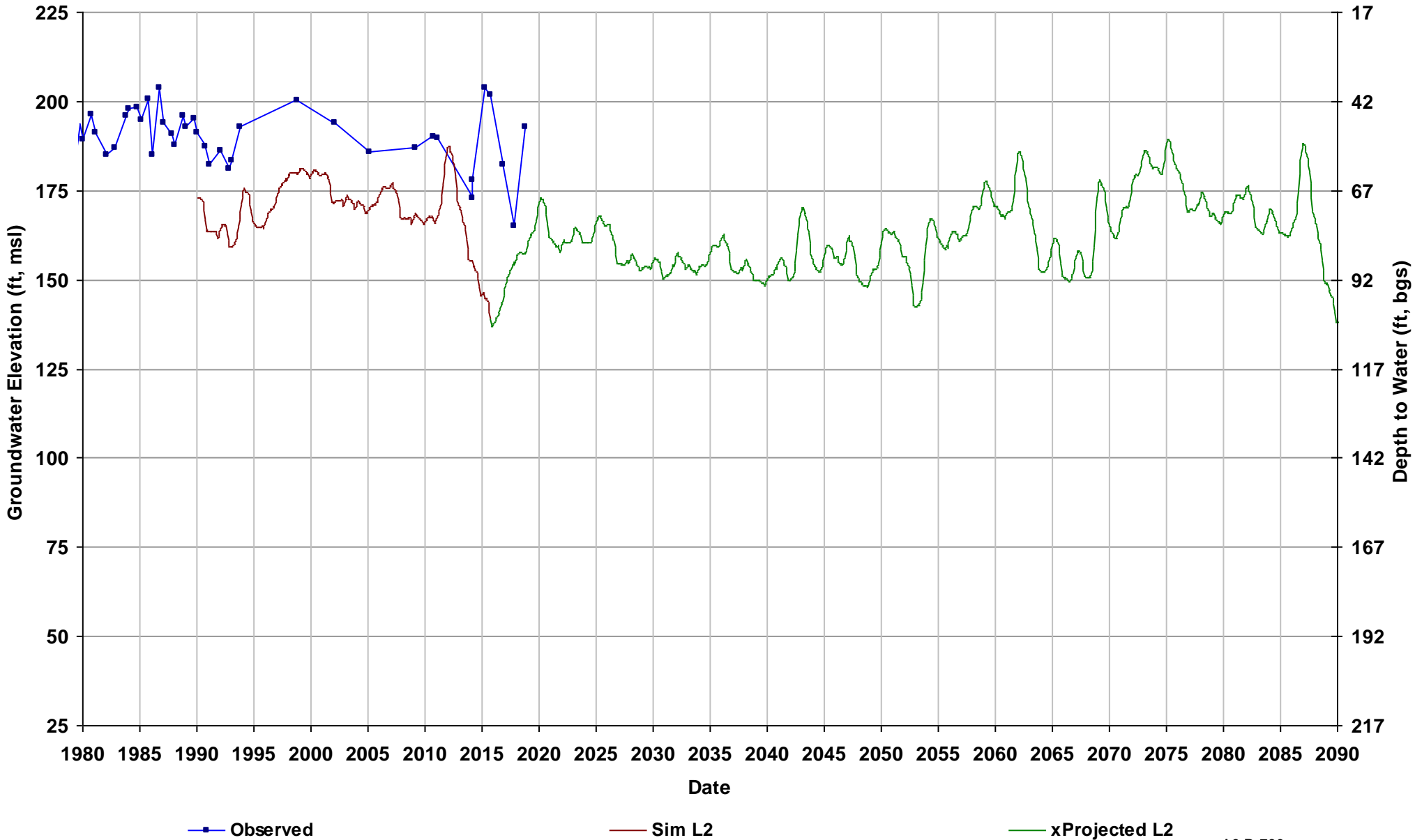
Well Name: 13S17E18M001M
Depth Zone: Unknown; Outside CC
Subbasin: Kings
GSE (ft, msl): 197

Total Depth (ft):
Perf Top (ft):
Perf Bottom (ft):
Top Model Layer: 1
Bottom Model Layer: 1



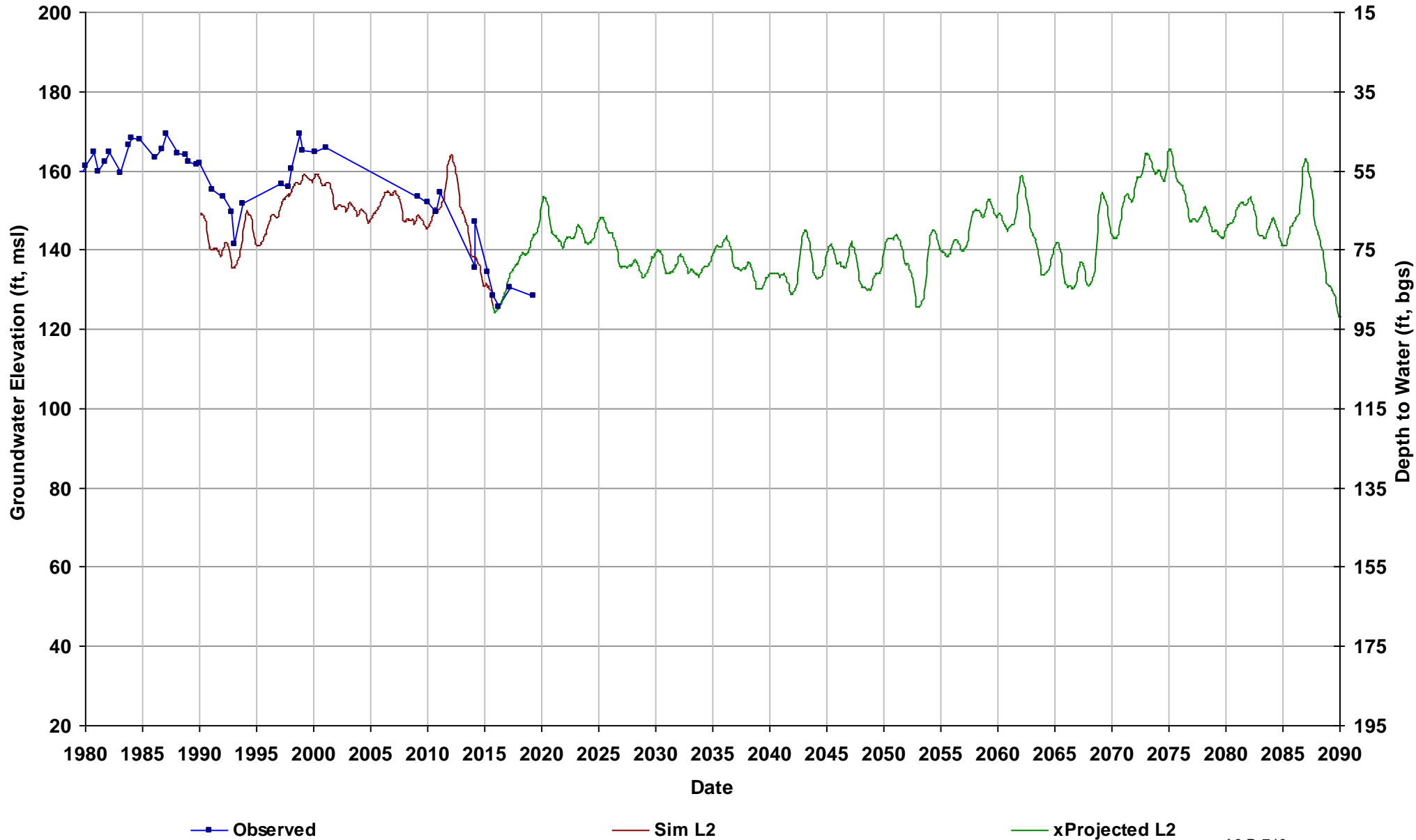
Well Name: 13S17E24A001M
Depth Zone: Unknown; Outside CC
Subbasin: Kings
GSE (ft, msl): 242

Total Depth (ft):
Perf Top (ft):
Perf Bottom (ft):
Top Model Layer: 2
Bottom Model Layer: 2



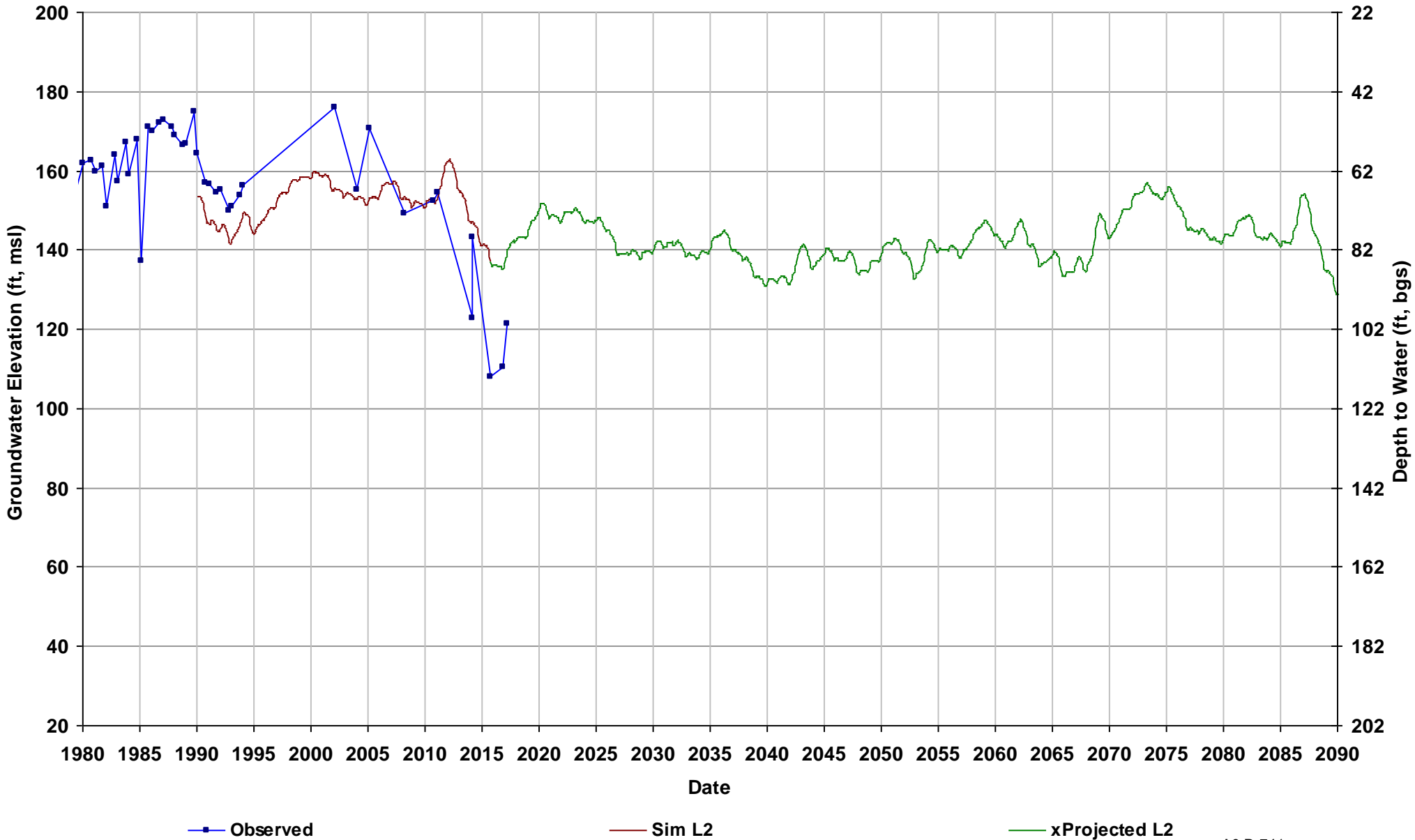
Well Name: 13S17E28H001M
Depth Zone: Unknown; Outside CC
Subbasin: Kings
GSE (ft, msl): 215

Total Depth (ft):
Perf Top (ft):
Perf Bottom (ft):
Top Model Layer: 2
Bottom Model Layer: 2



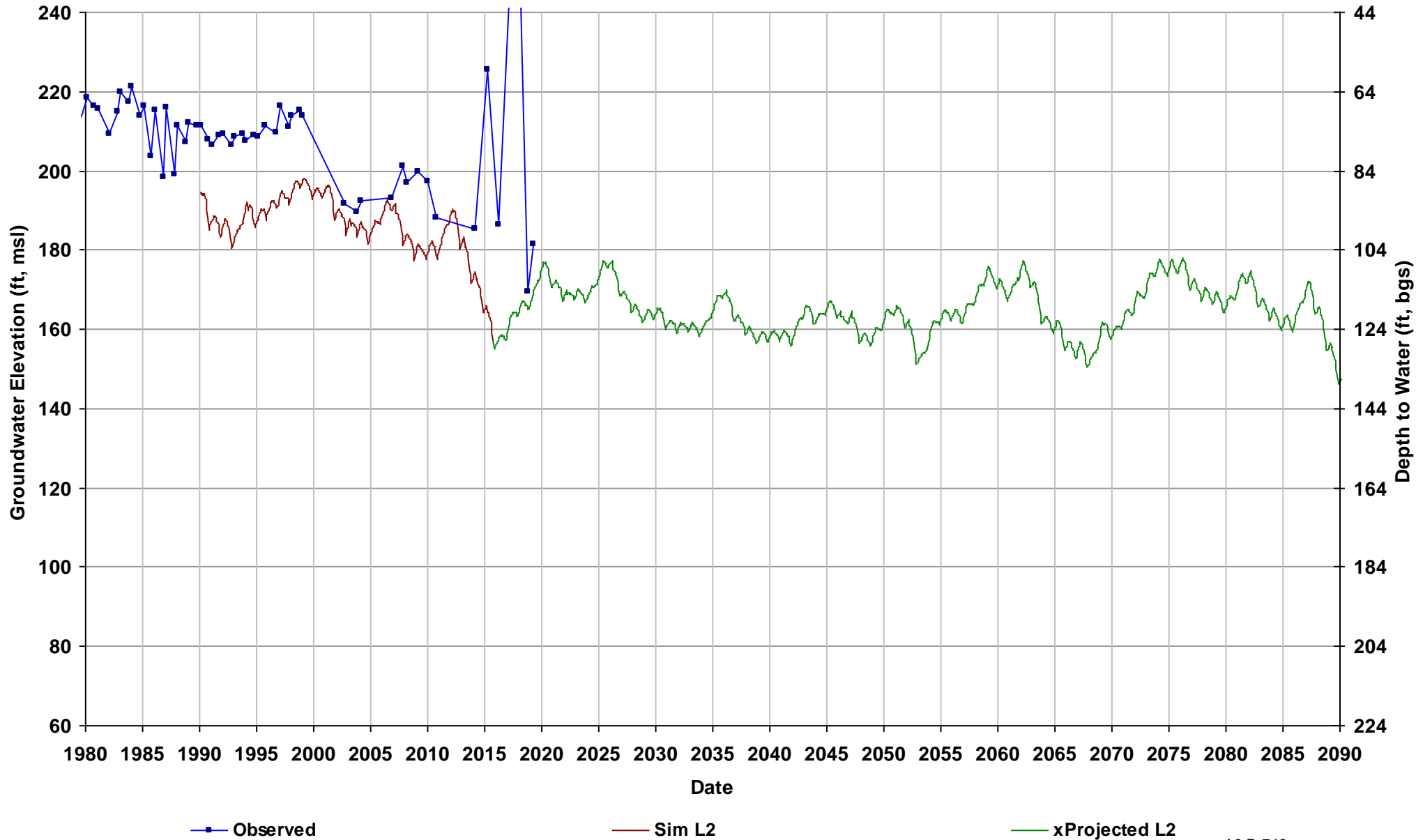
Well Name: 13S17E35L001M
Depth Zone: Unknown; Outside CC
Subbasin: Kings
GSE (ft, msl): 222

Total Depth (ft):
Perf Top (ft):
Perf Bottom (ft):
Top Model Layer: 2
Bottom Model Layer: 2



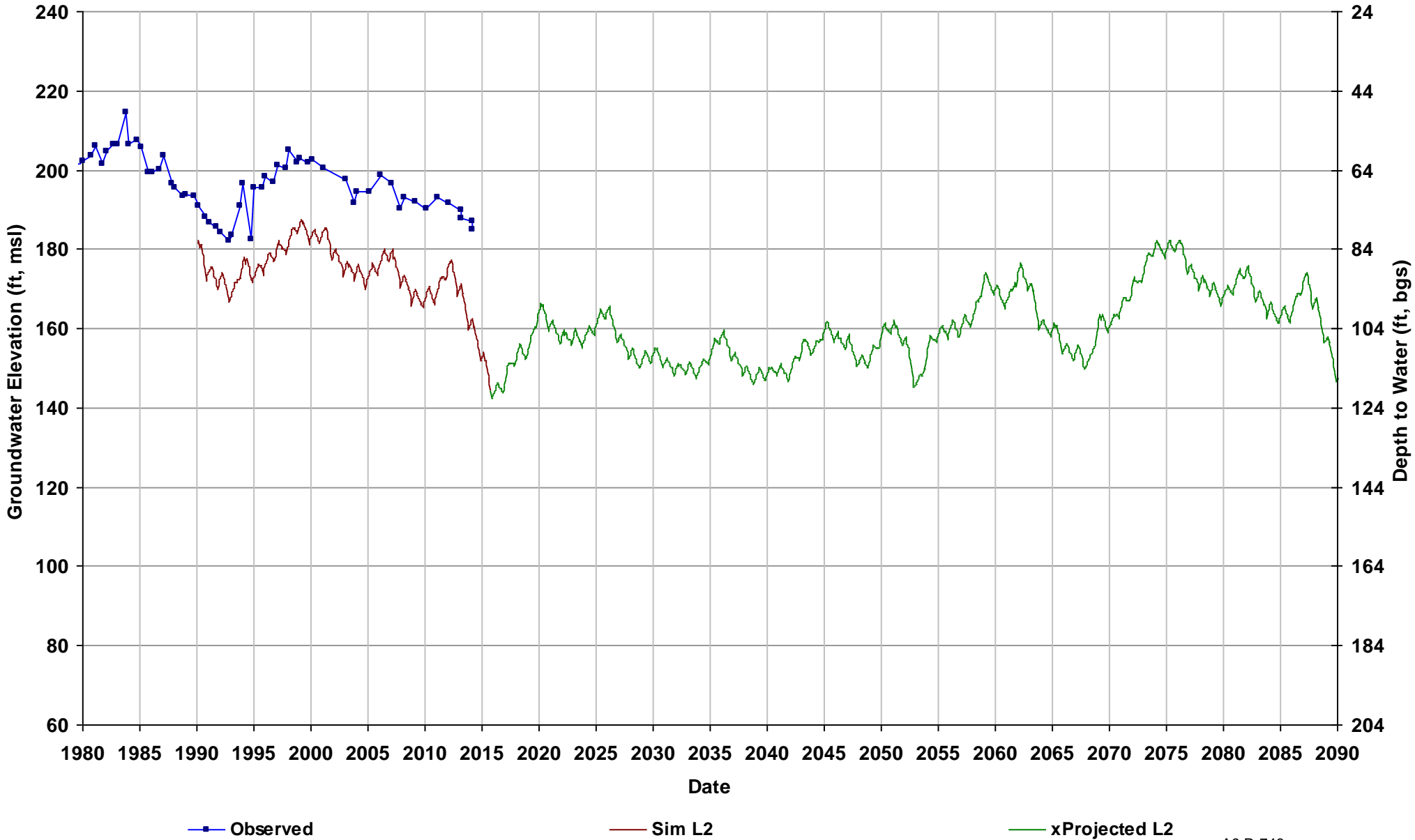
Well Name: 13S18E01H001M
Depth Zone: Unknown; Outside CC
Subbasin: Kings
GSE (ft, msl): 284

Total Depth (ft):
Perf Top (ft):
Perf Bottom (ft):
Top Model Layer: 2
Bottom Model Layer: 2



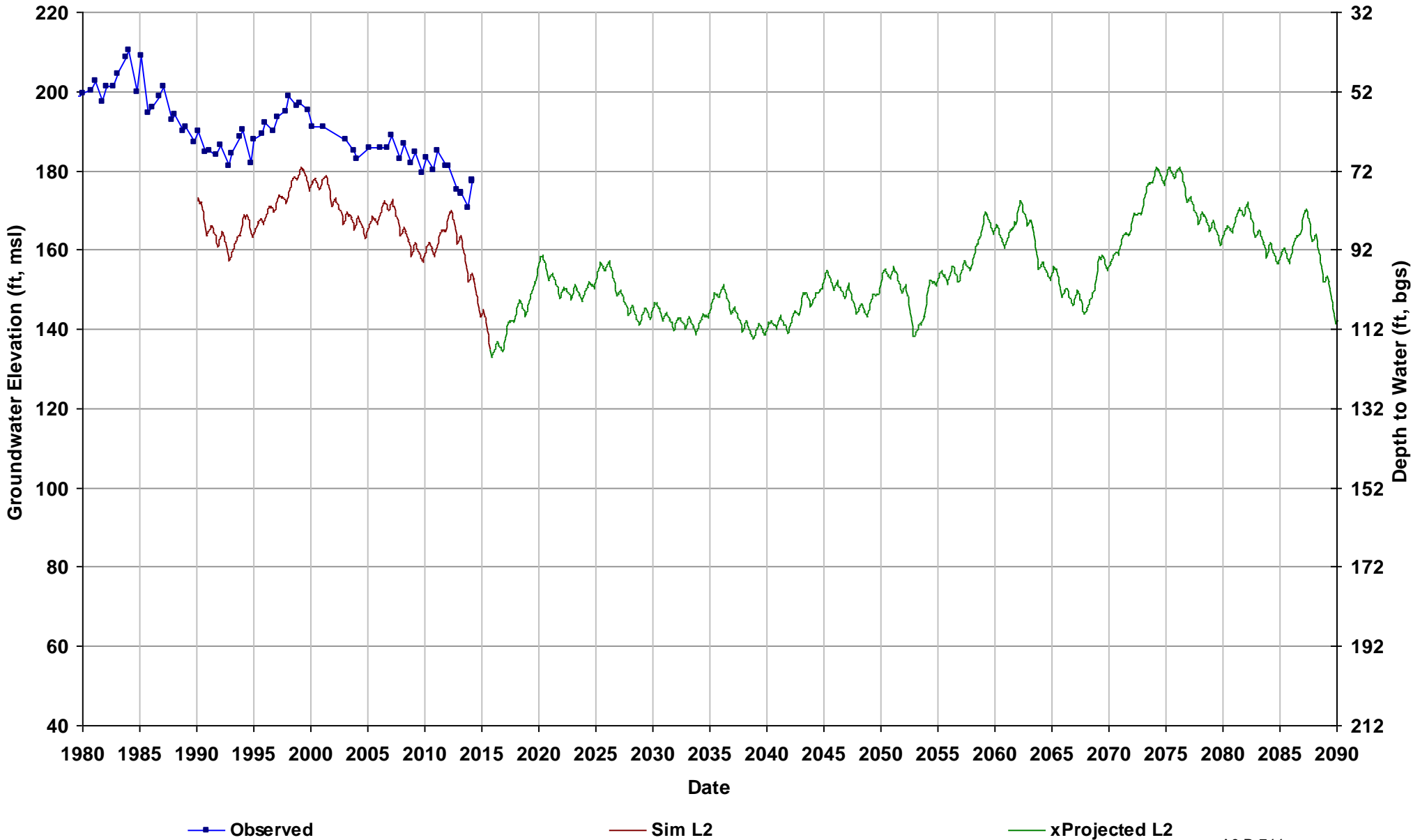
Well Name: 13S18E04B001M
Depth Zone: Unknown; Outside CC
Subbasin: Madera
GSE (ft, msl): 264

Total Depth (ft):
Perf Top (ft):
Perf Bottom (ft):
Top Model Layer: 2
Bottom Model Layer: 2



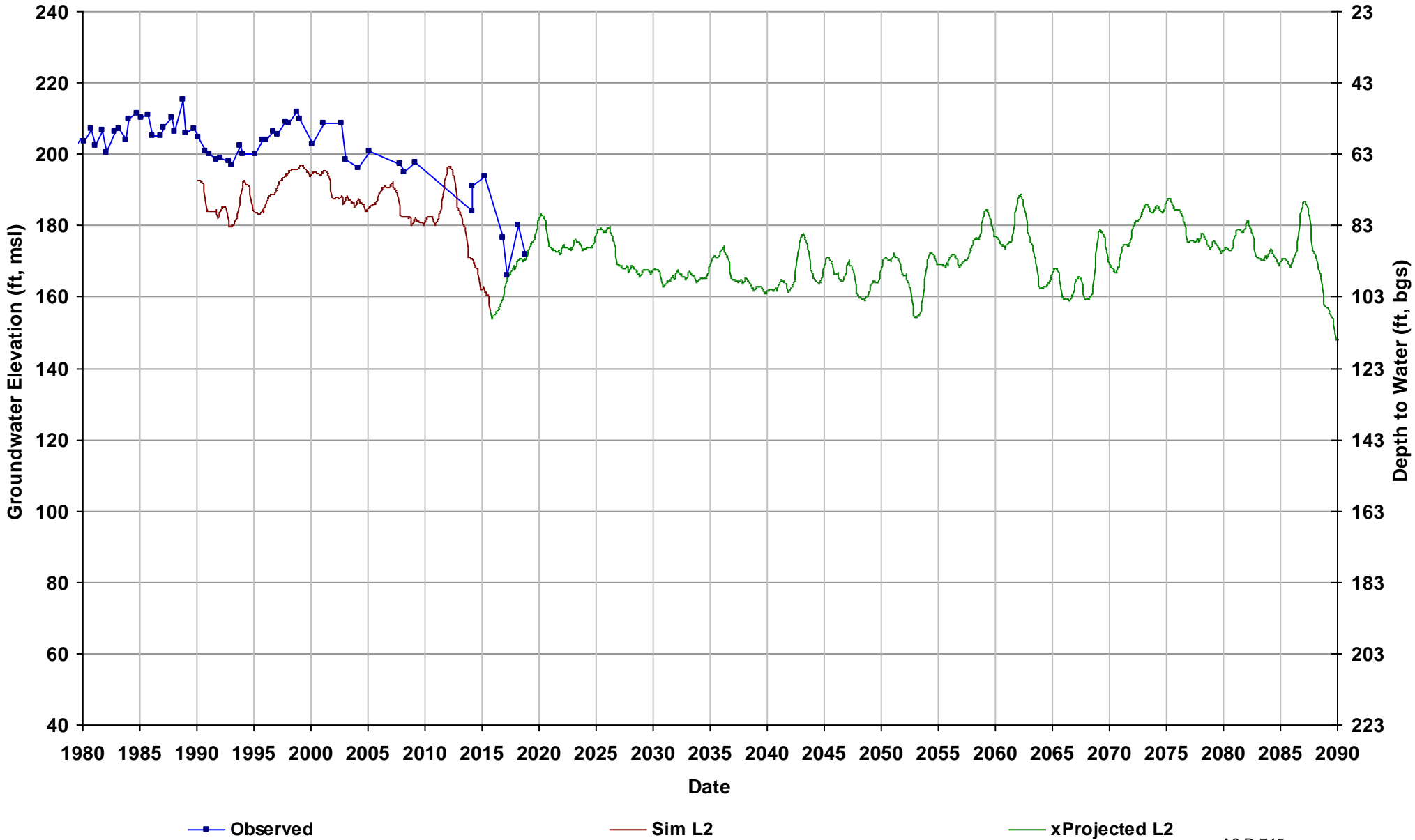
Well Name: 13S18E06K001M
Depth Zone: Unknown; Outside CC
Subbasin: Madera
GSE (ft, msl): 252

Total Depth (ft):
Perf Top (ft):
Perf Bottom (ft):
Top Model Layer: 2
Bottom Model Layer: 2



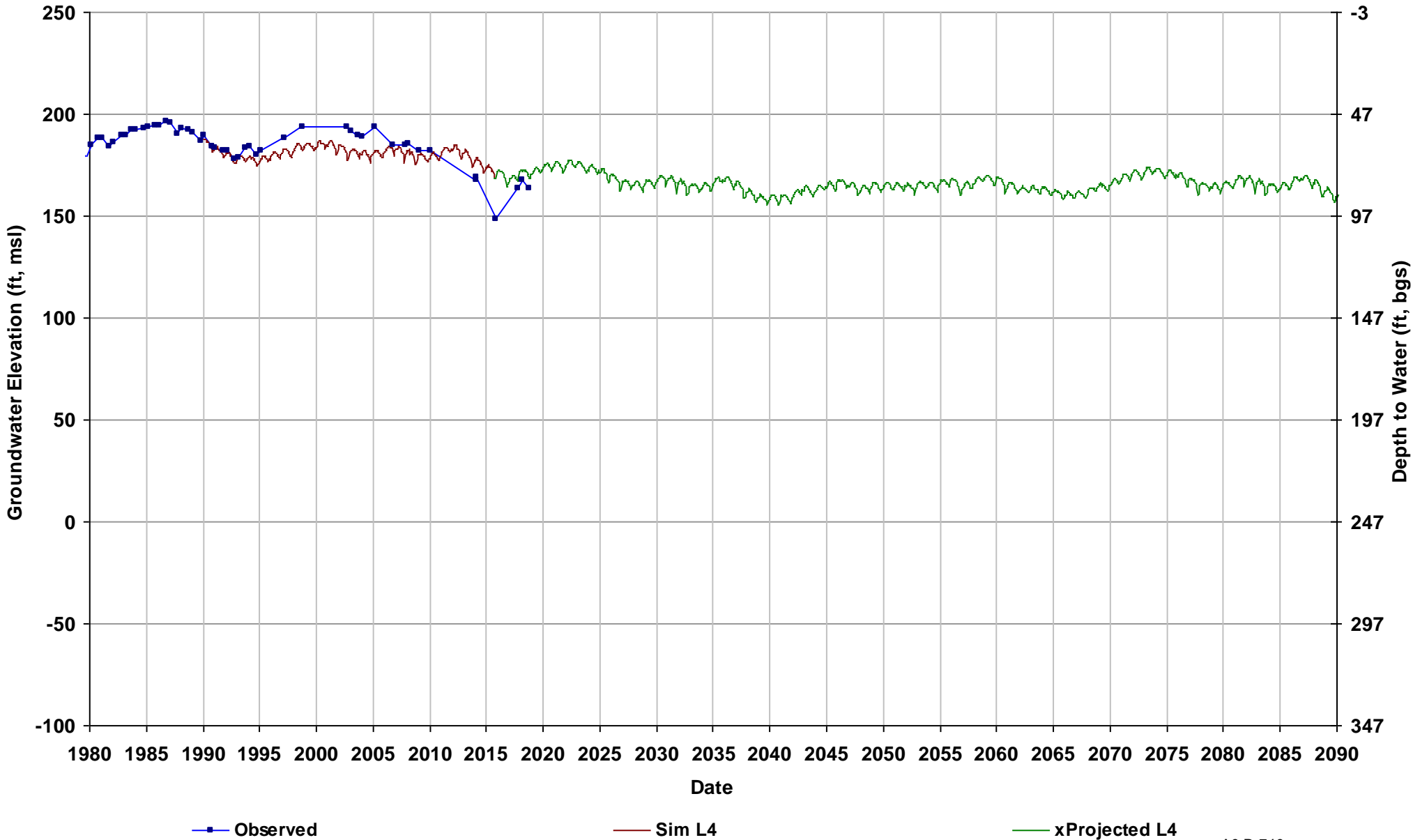
Well Name: 13S18E15J001M
Depth Zone: Unknown; Outside CC
Subbasin: Kings
GSE (ft, msl): 263

Total Depth (ft):
Perf Top (ft):
Perf Bottom (ft):
Top Model Layer: 2
Bottom Model Layer: 2



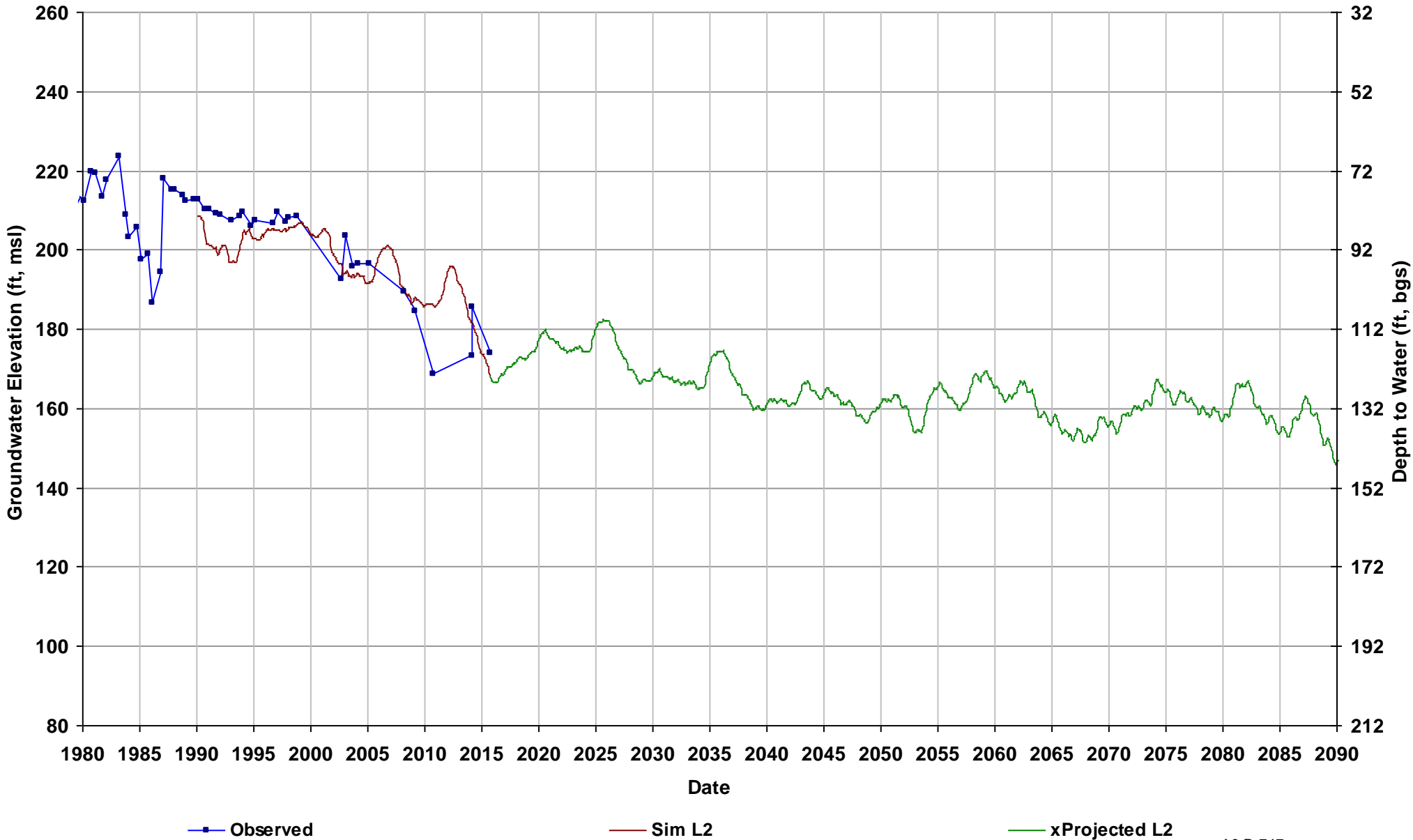
Well Name: 13S18E34D001M
Depth Zone: Unknown; Outside CC
Subbasin: Kings
GSE (ft, msl): 247

Total Depth (ft):
Perf Top (ft):
Perf Bottom (ft):
Top Model Layer: 4
Bottom Model Layer: 4



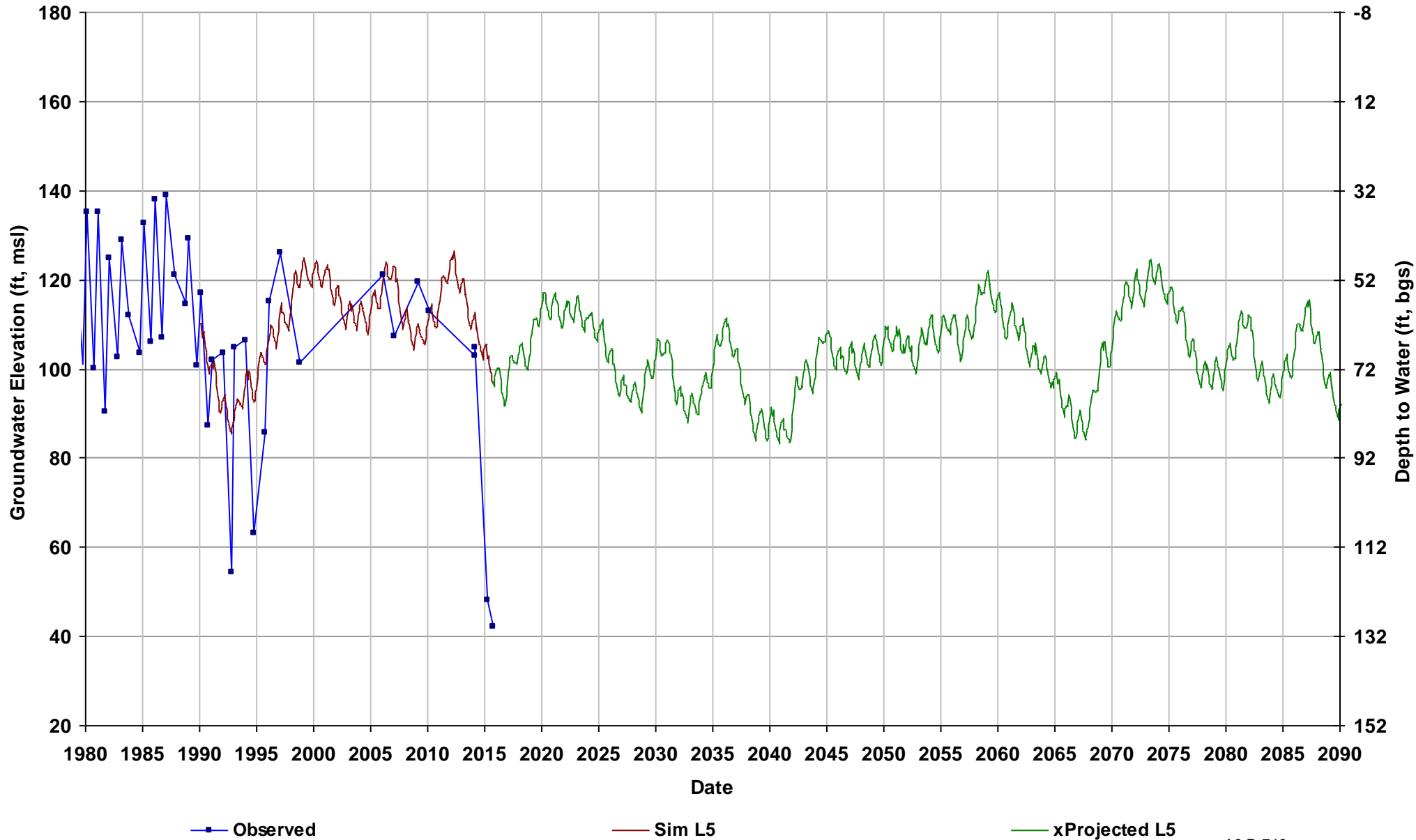
Well Name: 13S19E16K001M
Depth Zone: Unknown; Outside CC
Subbasin: Kings
GSE (ft, msl): 292

Total Depth (ft):
Perf Top (ft):
Perf Bottom (ft):
Top Model Layer: 2
Bottom Model Layer: 2



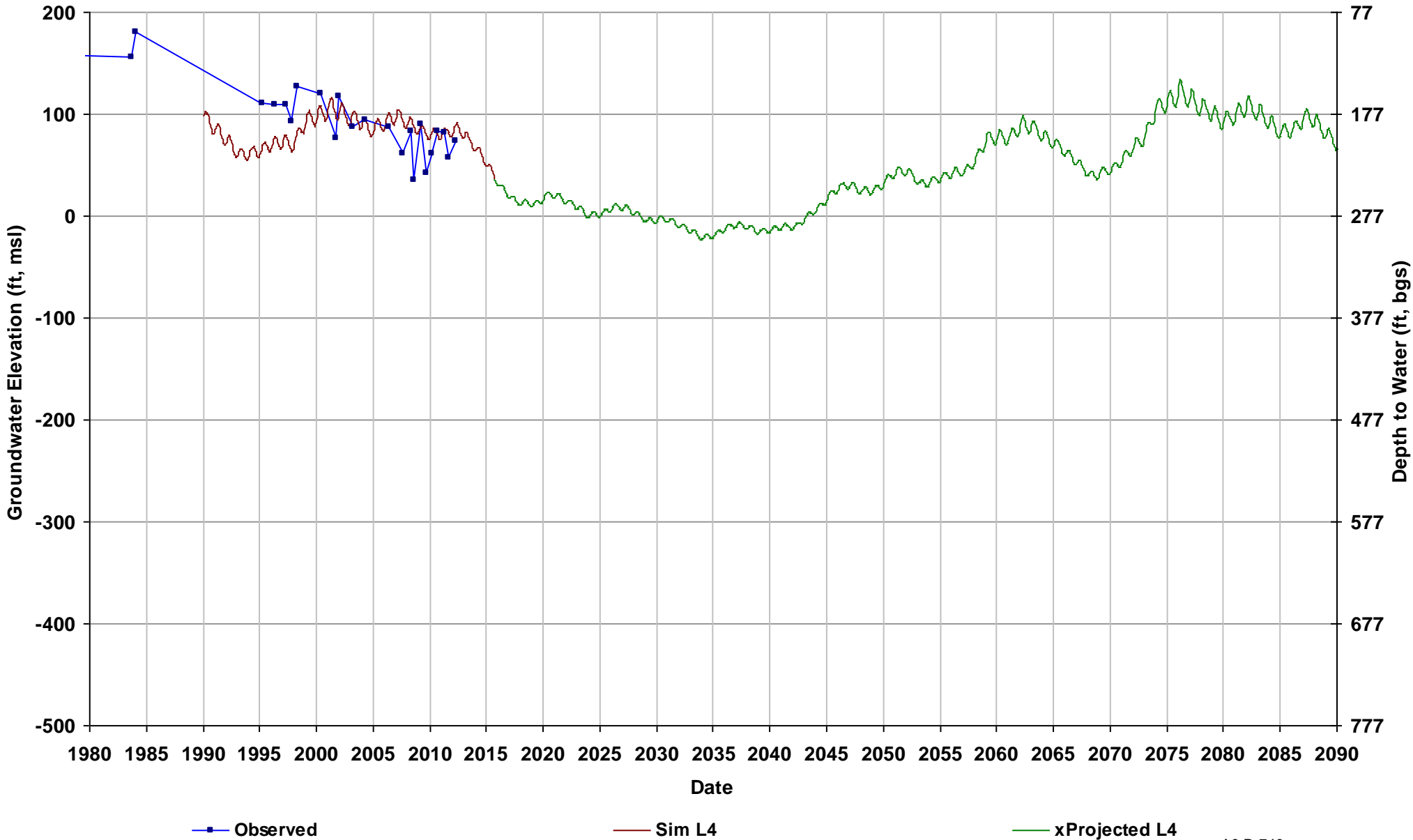
Well Name: 14S16E06A001M
Depth Zone: Unknown; Within CC
Subbasin: Kings
GSE (ft, msl): 172

Total Depth (ft):
Perf Top (ft):
Perf Bottom (ft):
Top Model Layer: 5
Bottom Model Layer: 5



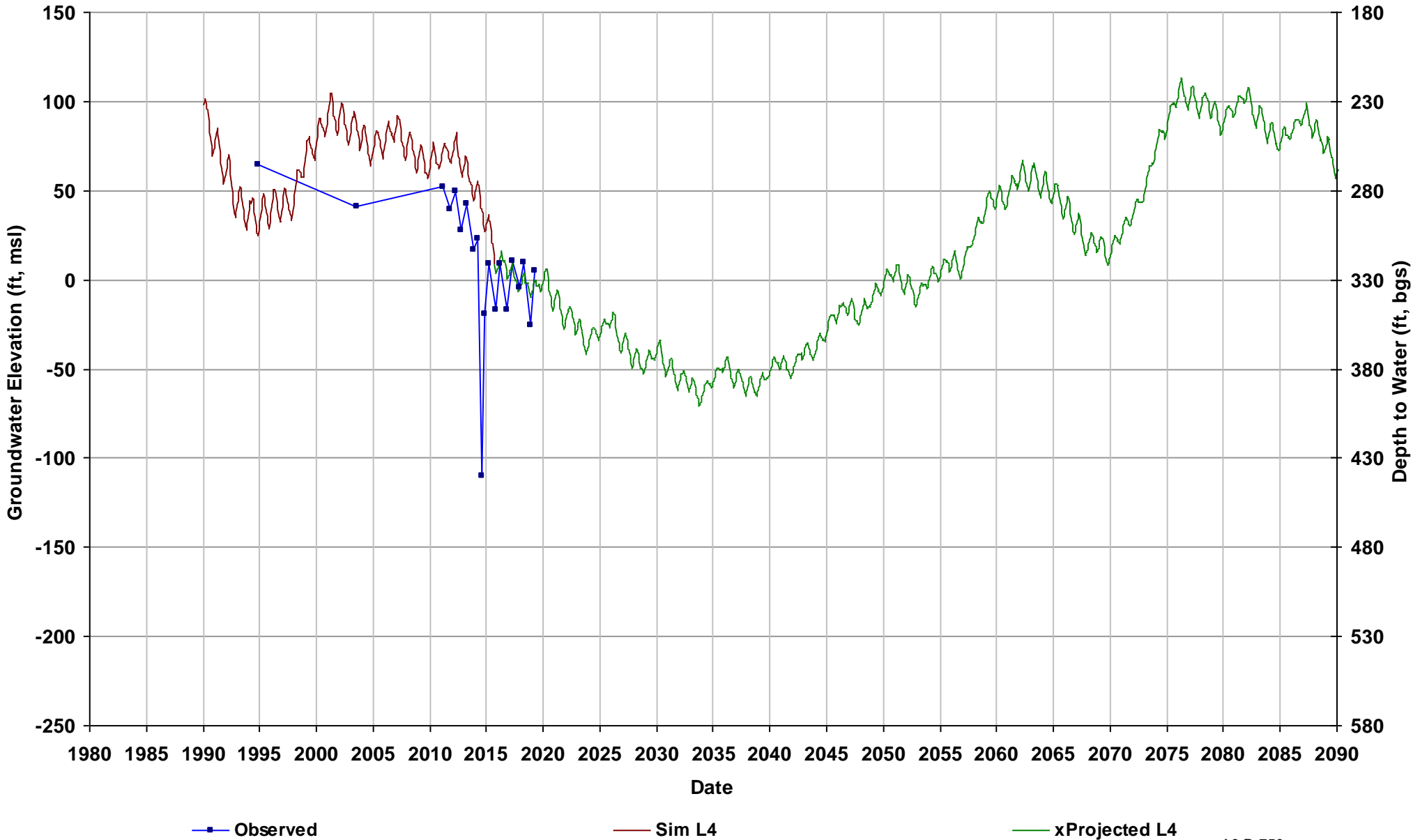
Well Name: City_of_Madera_16
Depth Zone: Lower; Outside CC
Subbasin: Madera
GSE (ft, msl): 276

Total Depth (ft): 520
Perf Top (ft): 190
Perf Bottom (ft): 504
Top Model Layer: 4
Bottom Model Layer: 4



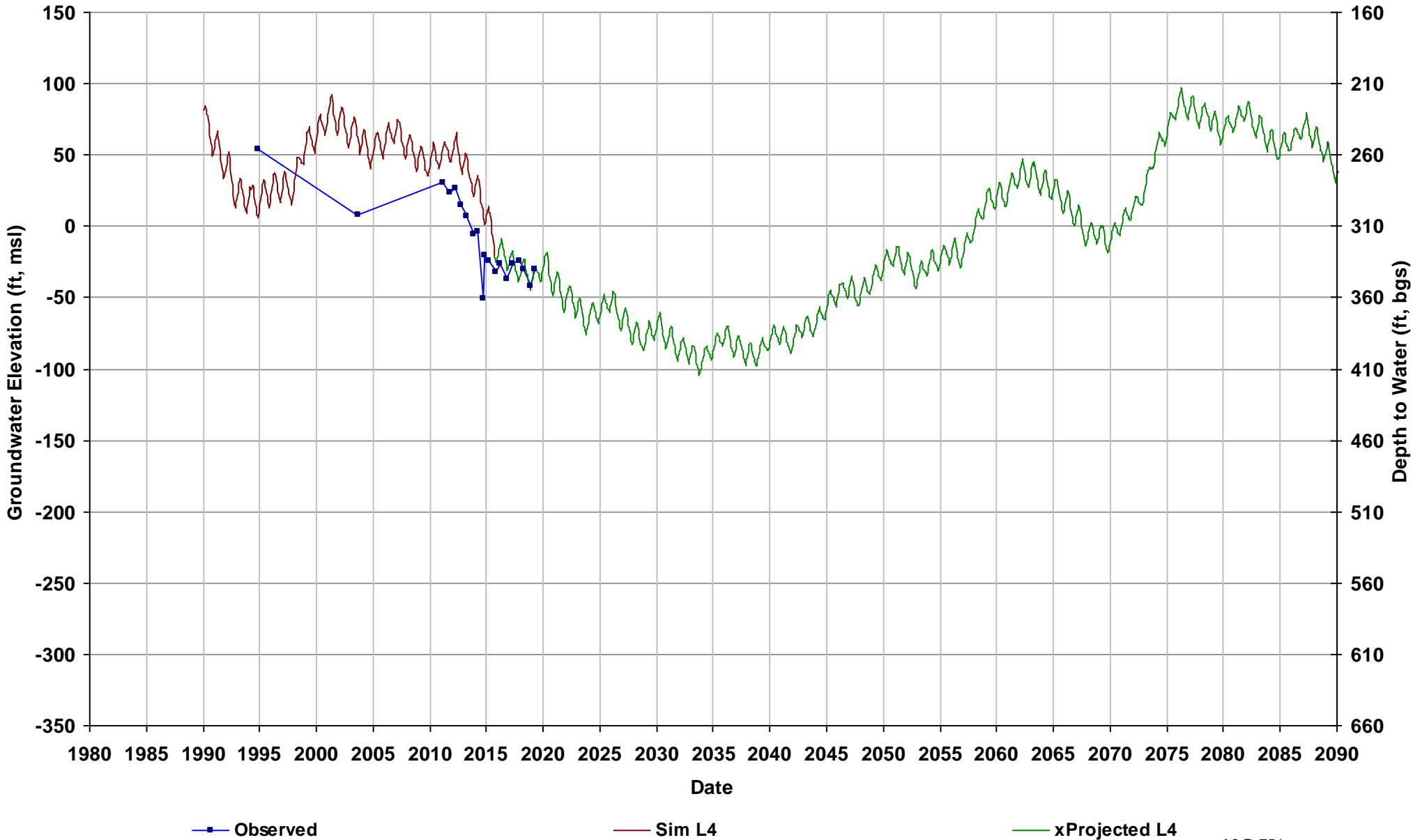
Well Name: MaderaWD-4
Depth Zone: Lower; Outside CC
Subbasin: Madera
GSE (ft, msl): 330

Total Depth (ft): 500
Perf Top (ft): 200
Perf Bottom (ft): 500
Top Model Layer: 4
Bottom Model Layer: 4



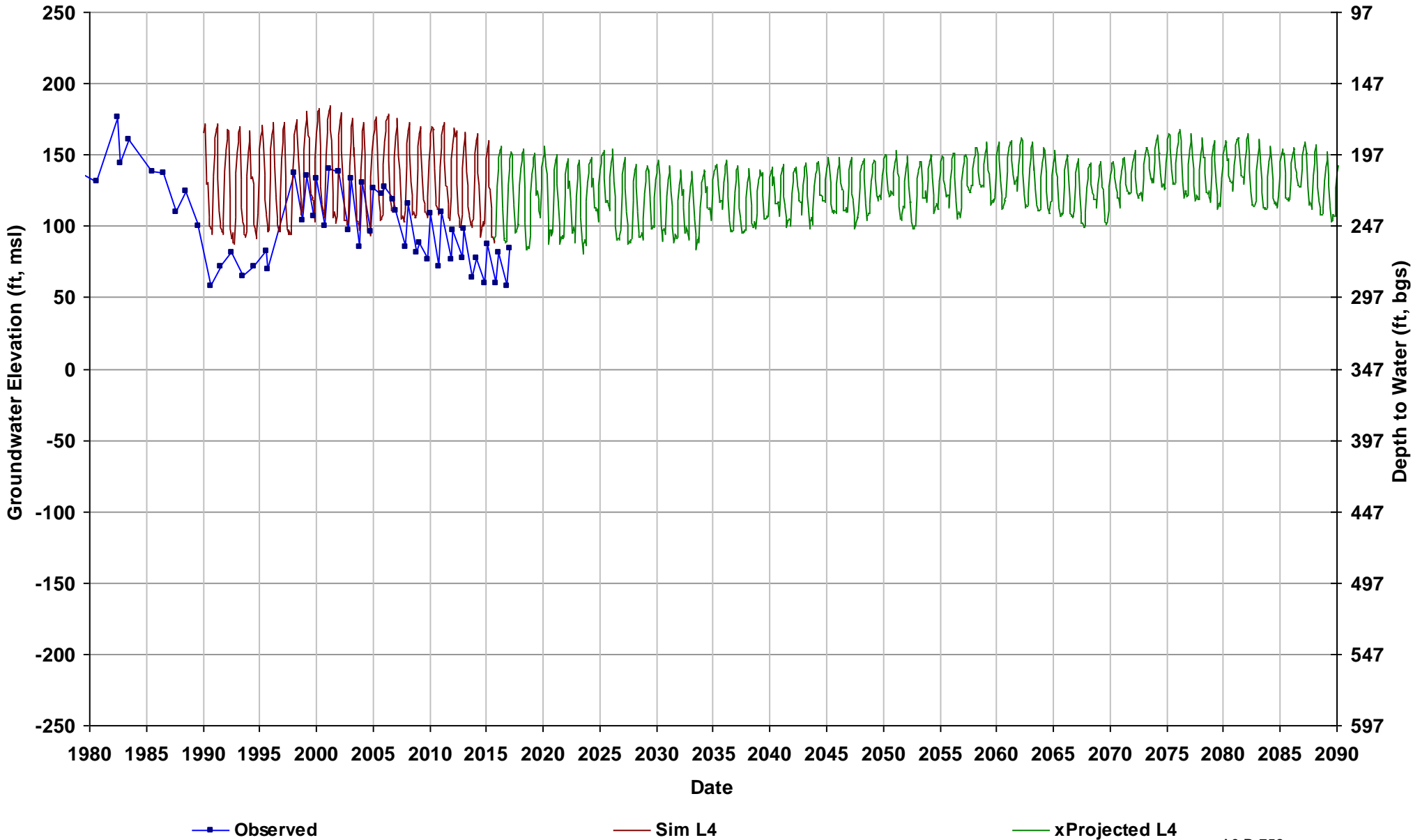
Well Name: MaderaWD-9
Depth Zone: Lower; Outside CC
Subbasin: Madera
GSE (ft, msl): 310

Total Depth (ft): 536
Perf Top (ft): 200
Perf Bottom (ft): 536
Top Model Layer: 4
Bottom Model Layer: 4



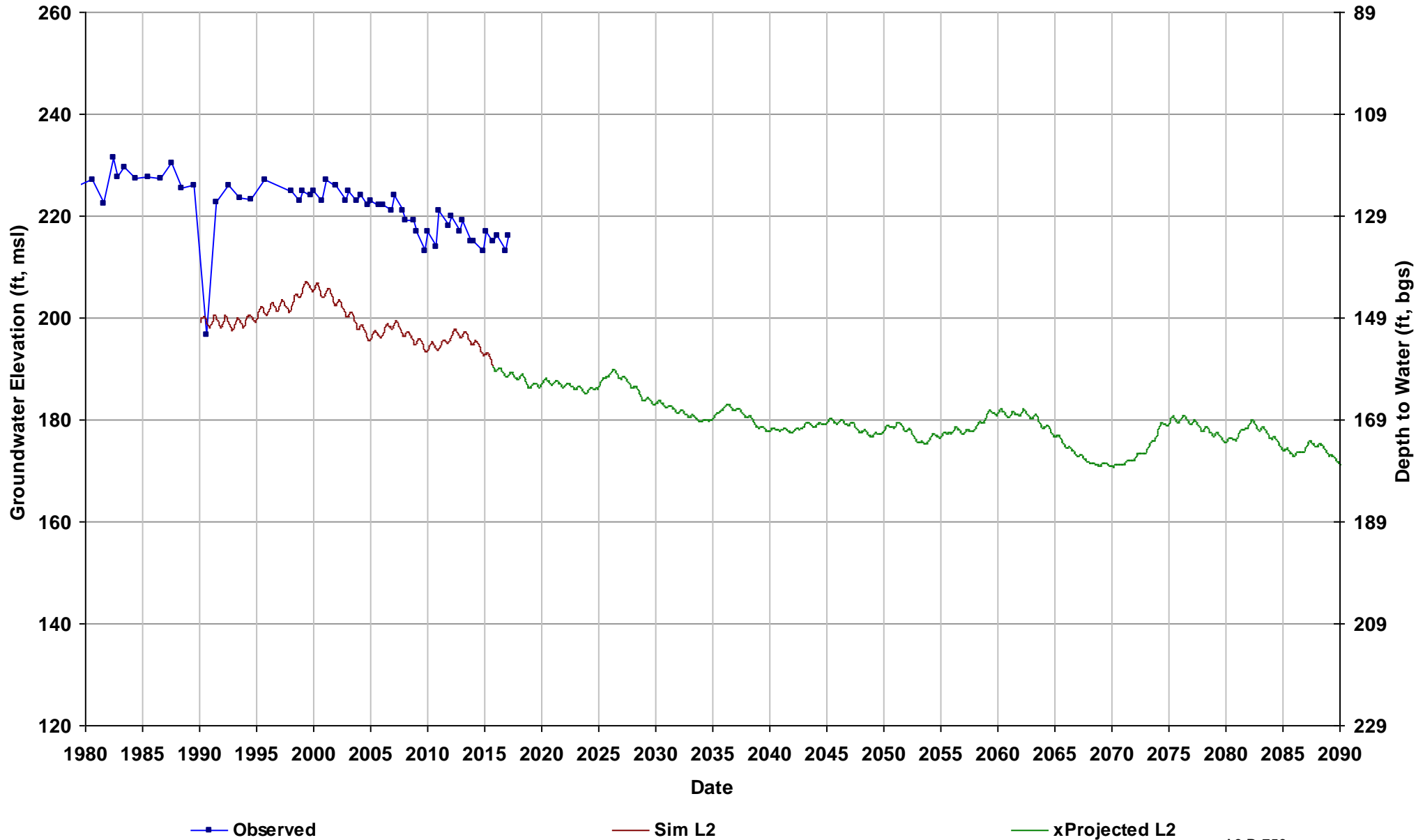
Well Name: RootCreekWD-113
Depth Zone: Composite or Lower; O
Subbasin: Madera
GSE (ft, msl): 346

Total Depth (ft): 495
Perf Top (ft): 240
Perf Bottom (ft): 492
Top Model Layer: 4
Bottom Model Layer: 4



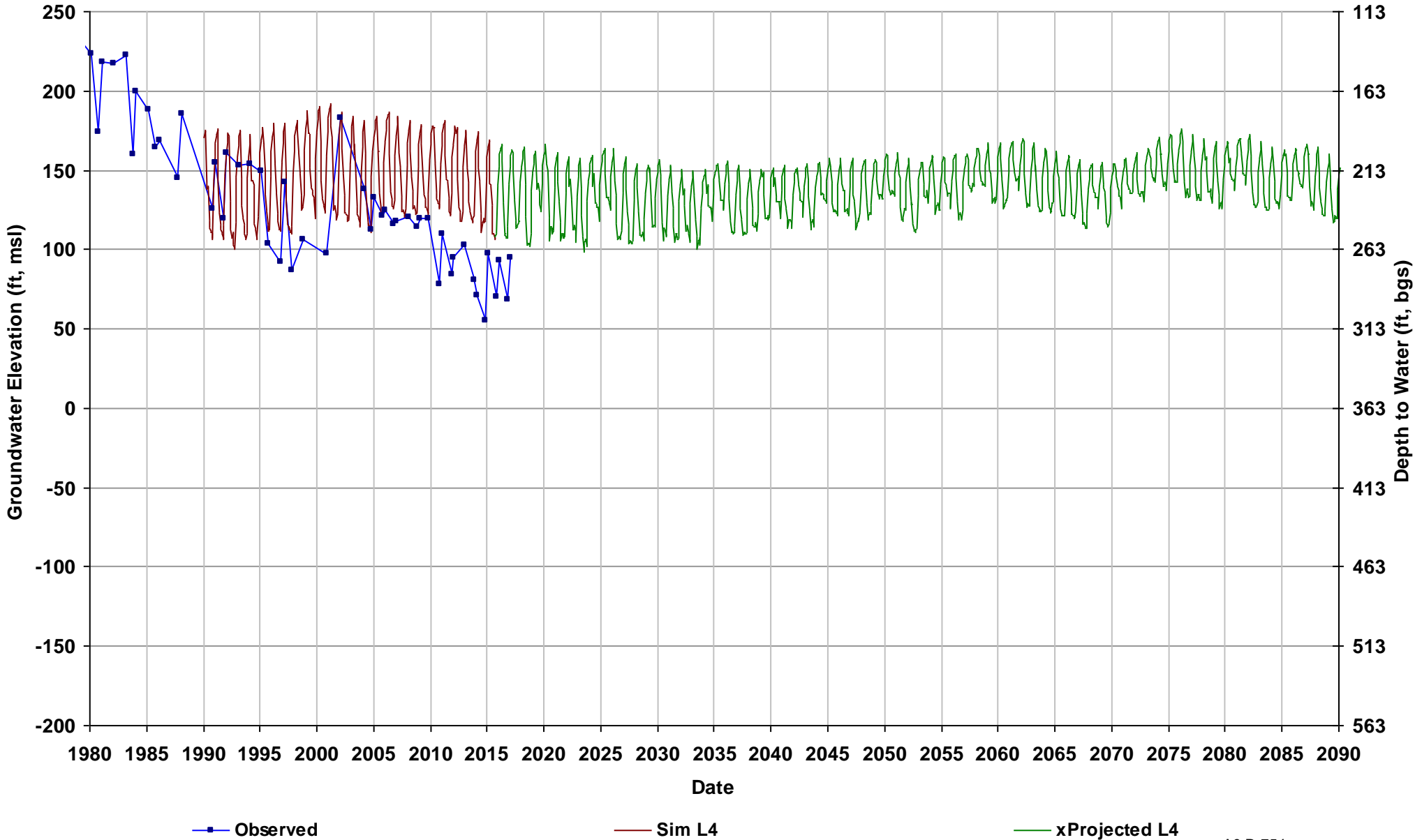
Well Name: RootCreekWD-22
Depth Zone: Upper; Outside CC
Subbasin: Madera
GSE (ft, msl): 348

Total Depth (ft): 236
Perf Top (ft): 160
Perf Bottom (ft): 228
Top Model Layer: 2
Bottom Model Layer: 2



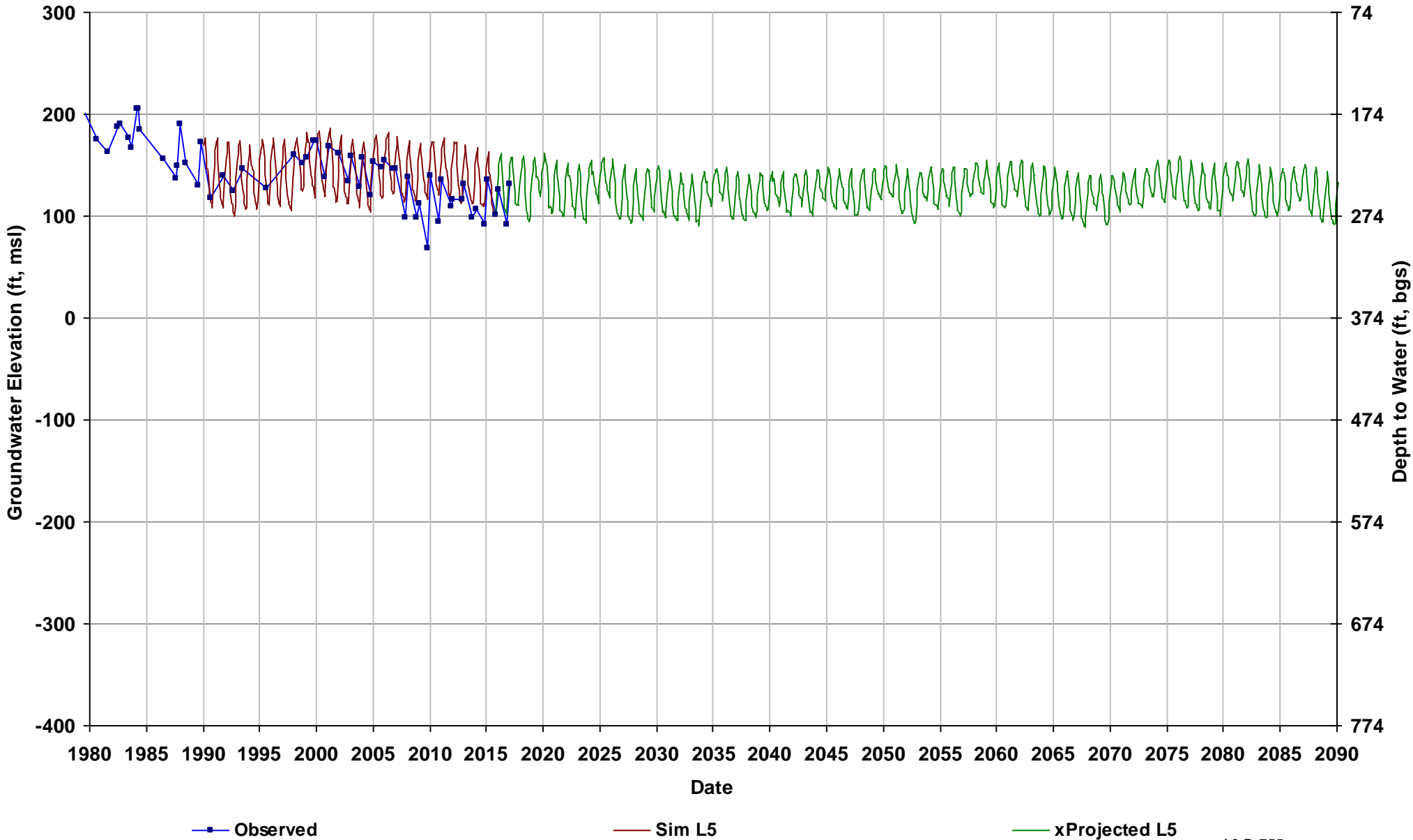
Well Name: RootCreekWD-65
Depth Zone: Composite or Lower; O
Subbasin: Madera
GSE (ft, msl): 363

Total Depth (ft): 407
Perf Top (ft): 290
Perf Bottom (ft): 400
Top Model Layer: 4
Bottom Model Layer: 4



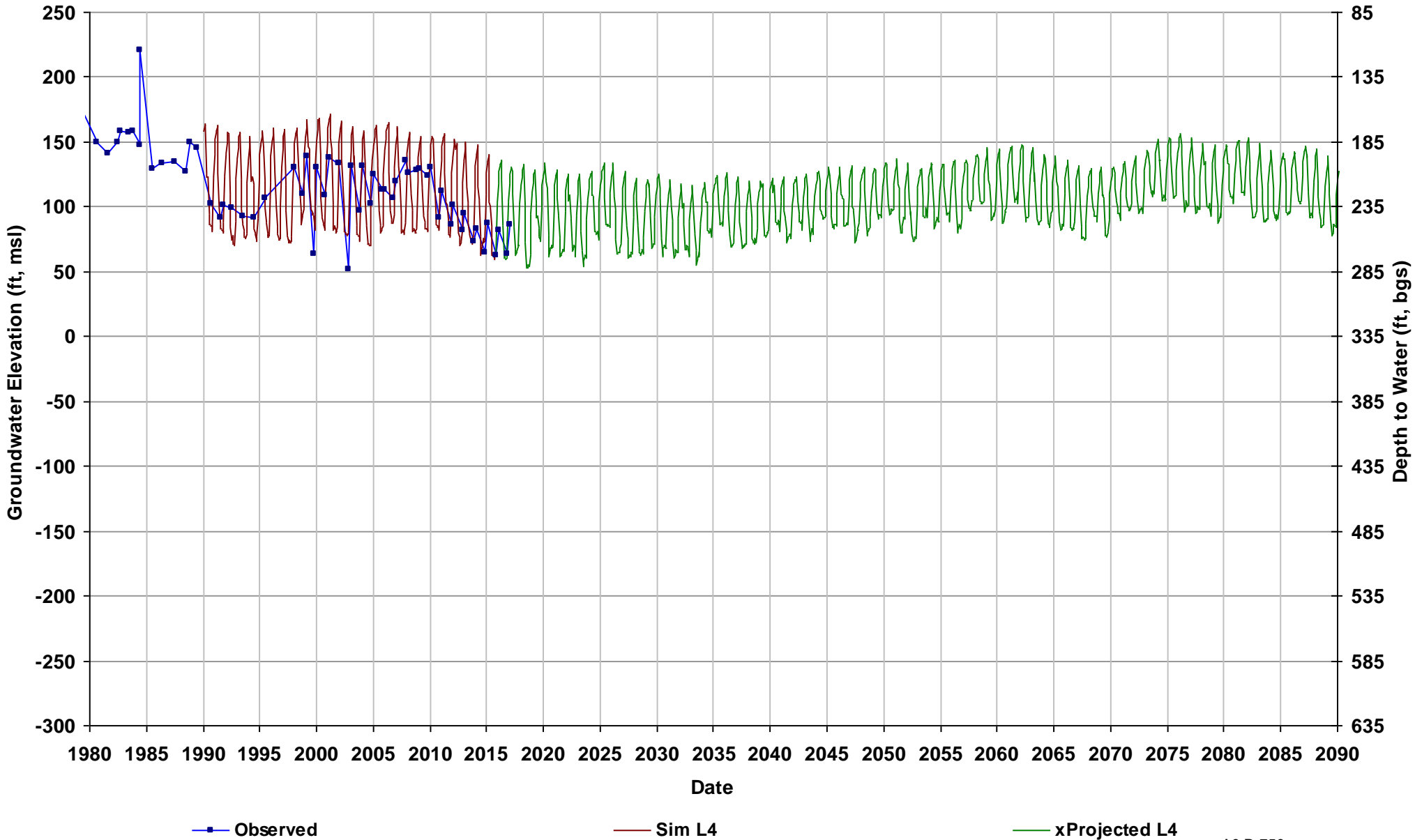
Well Name: RootCreekWD-66
Depth Zone: Unknown; Outside CC
Subbasin: Madera
GSE (ft, msl): 373

Total Depth (ft):
Perf Top (ft):
Perf Bottom (ft):
Top Model Layer: 5
Bottom Model Layer: 5



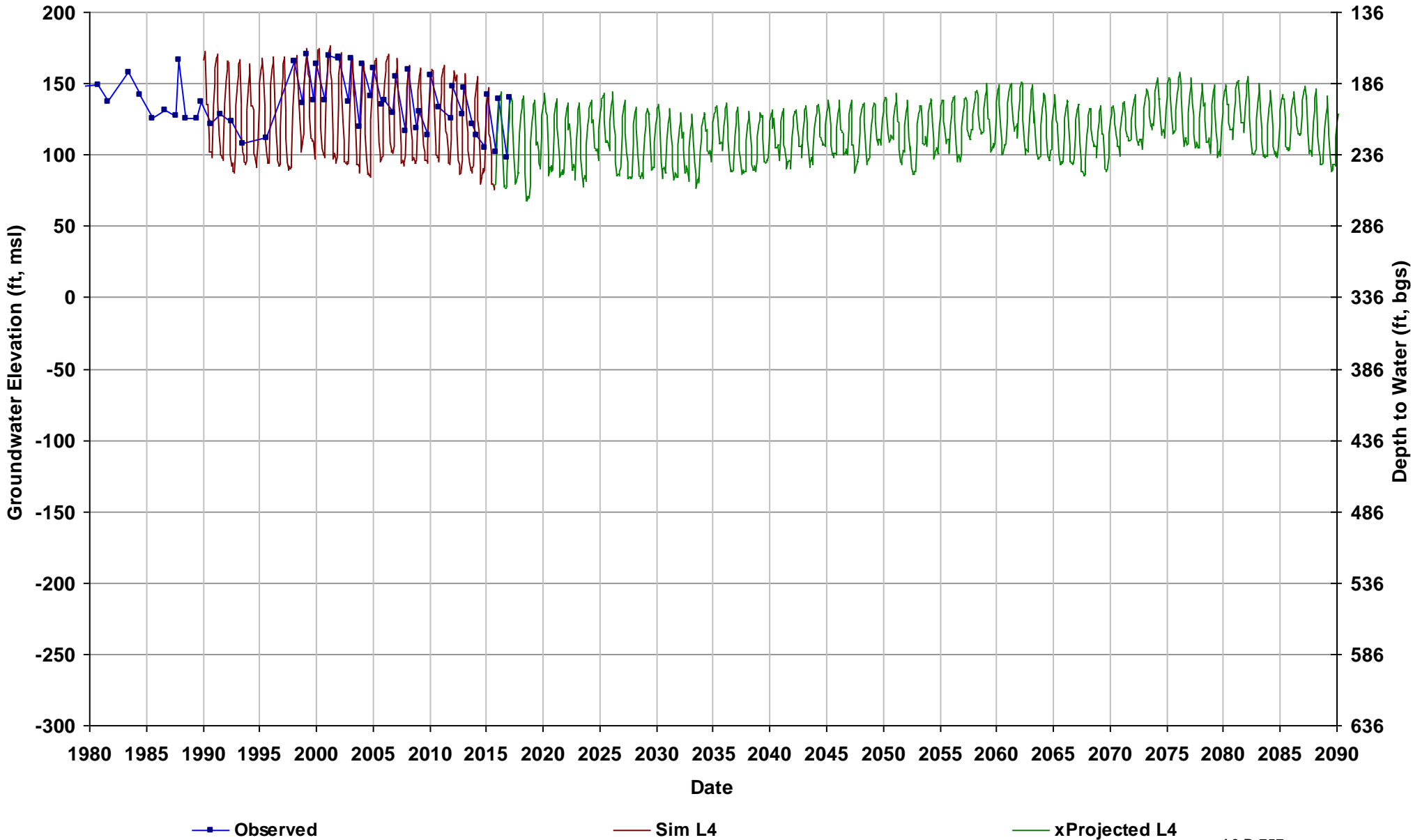
Well Name: RootCreekWD-85
Depth Zone: Composite or Lower; O
Subbasin: Madera
GSE (ft, msl): 335

Total Depth (ft): 412
Perf Top (ft): 250
Perf Bottom (ft): 408
Top Model Layer: 4
Bottom Model Layer: 4



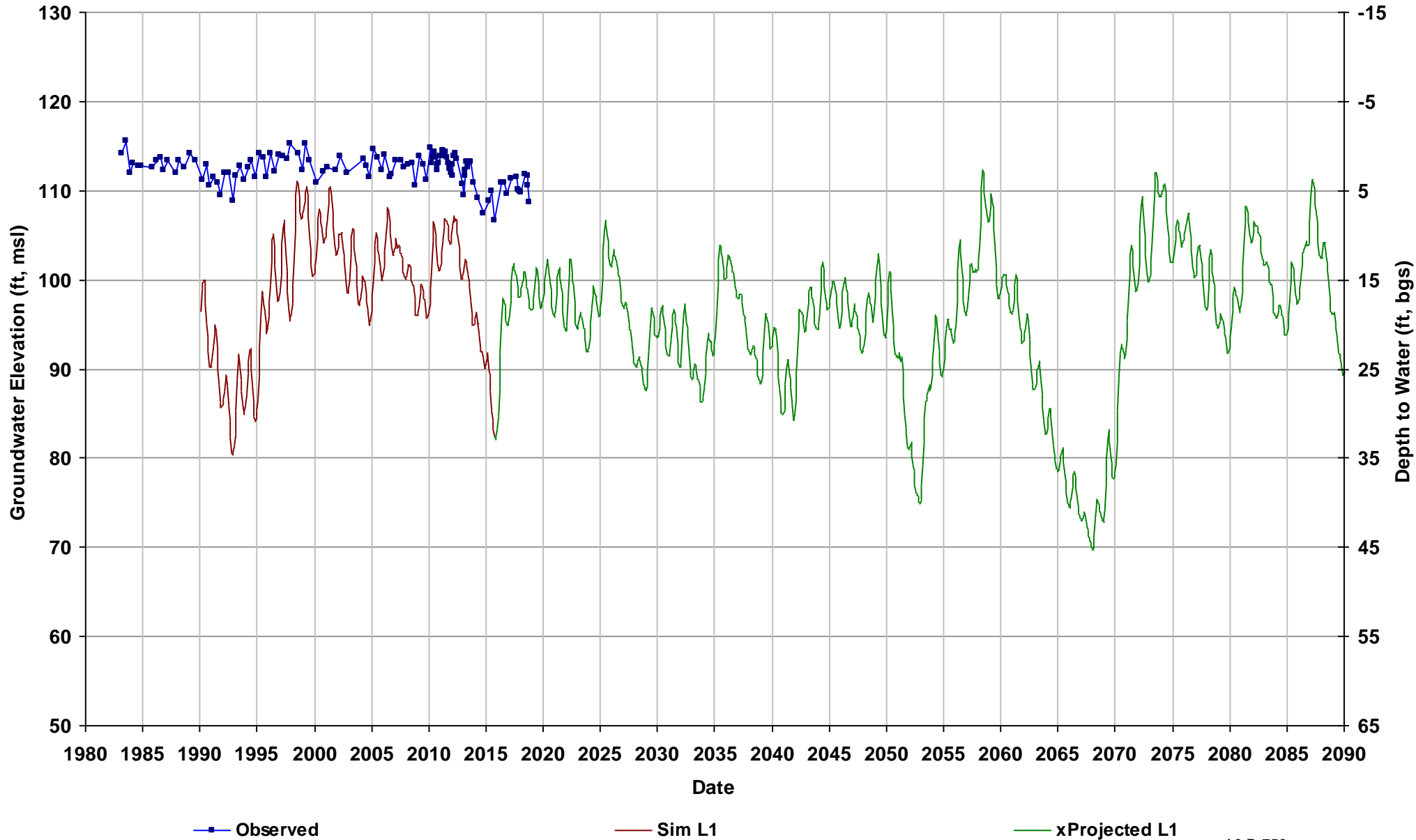
Well Name: RootCreekWD-88
Depth Zone: Unknown; Outside CC
Subbasin: Madera
GSE (ft, msl): 336

Total Depth (ft):
Perf Top (ft):
Perf Bottom (ft):
Top Model Layer: 4
Bottom Model Layer: 4



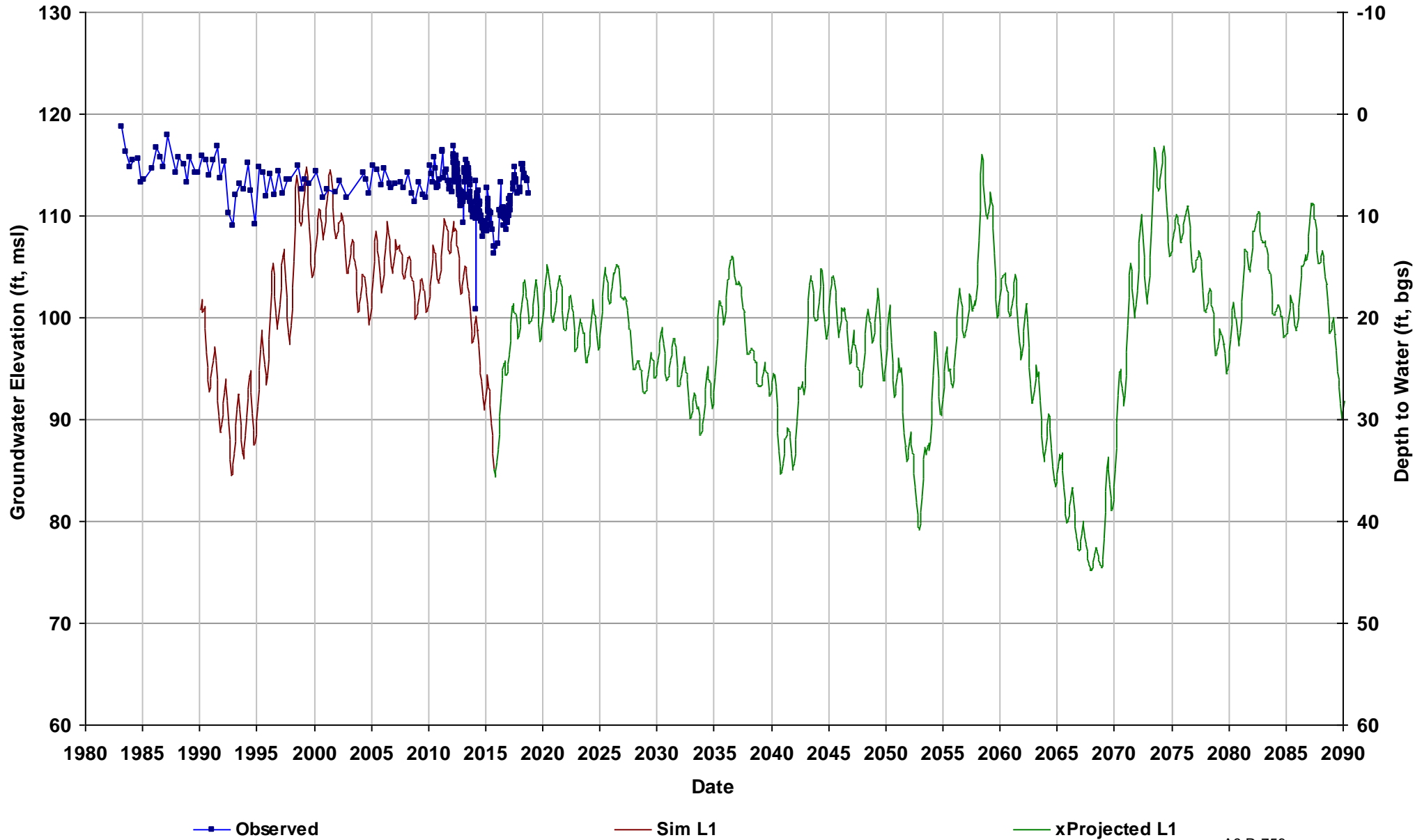
Well Name: SJRRP_129
Depth Zone: Upper, Shallow GW; Wit
Subbasin: Delta-Mendota
GSE (ft, msl): 114

Total Depth (ft):
Perf Top (ft): 8.2
Perf Bottom (ft): 17.2
Top Model Layer: 1
Bottom Model Layer: 1



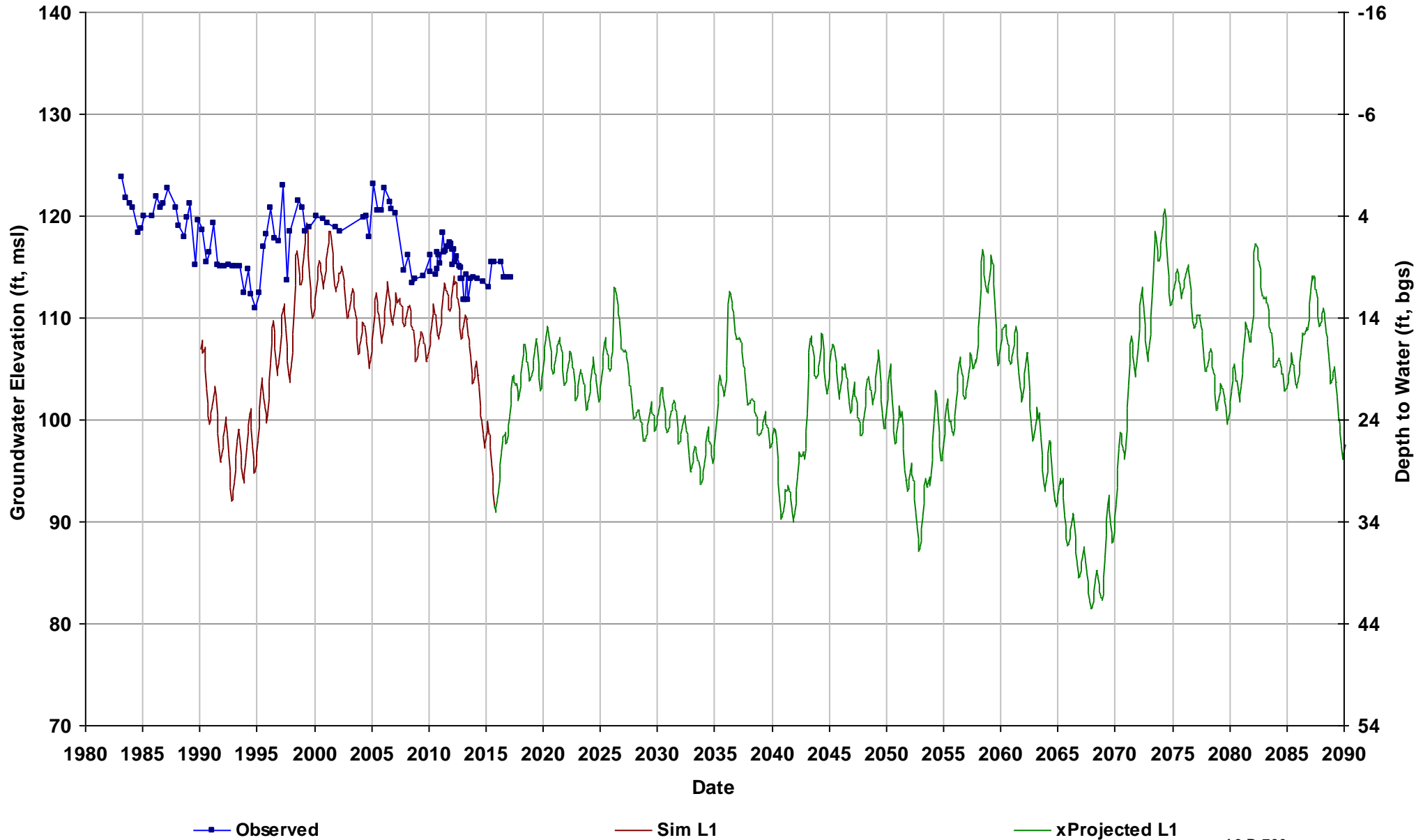
Well Name: SJRRP_135
Depth Zone: Unknown; Within CC
Subbasin: Delta-Mendota
GSE (ft, msl): 120

Total Depth (ft):
Perf Top (ft): 8.4
Perf Bottom (ft): 17.4
Top Model Layer: 1
Bottom Model Layer: 1



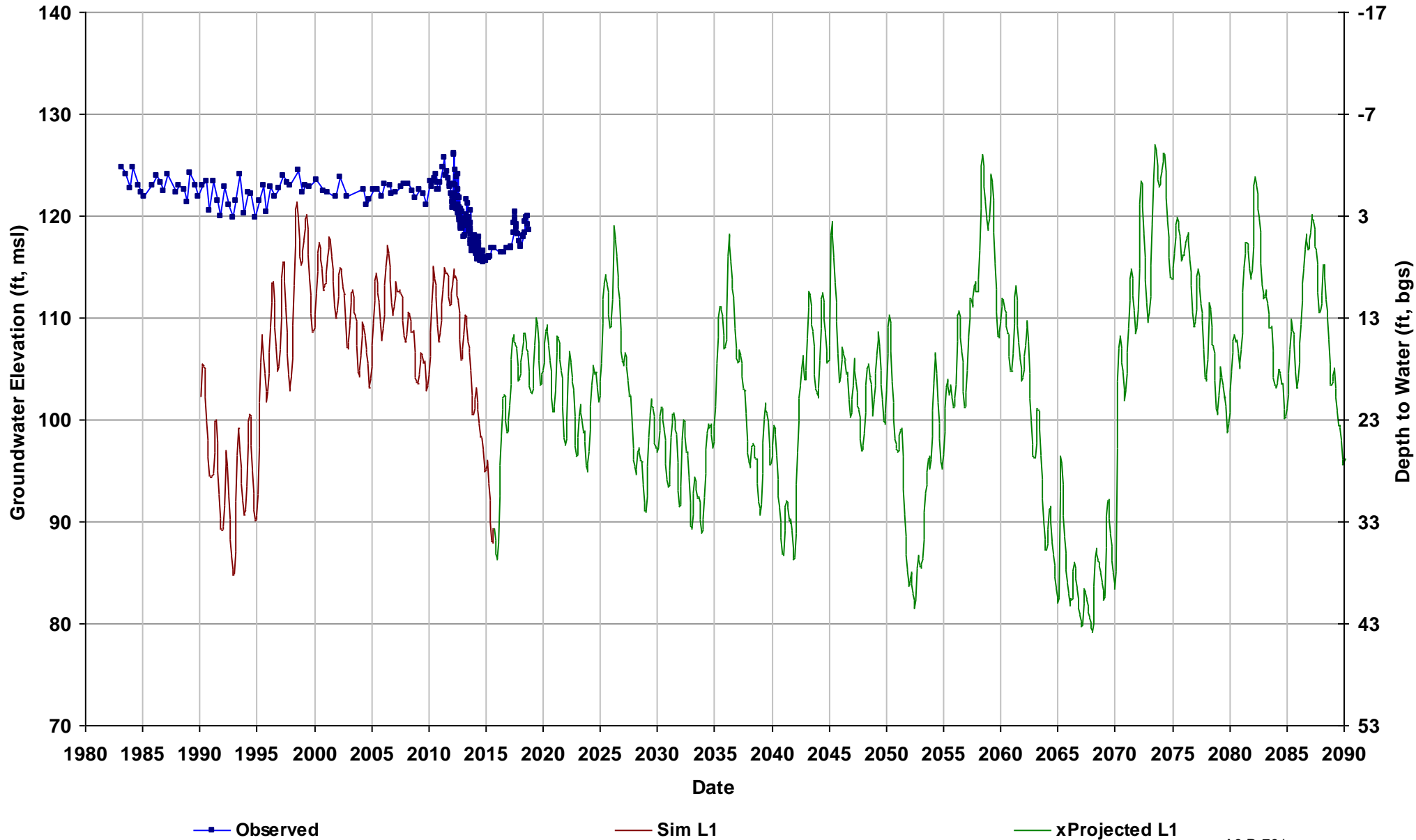
Well Name: SJRRP_140
Depth Zone: Upper, Shallow GW; Wit
Subbasin: Delta-Mendota
GSE (ft, msl): 124

Total Depth (ft):
Perf Top (ft): 7.3
Perf Bottom (ft): 16.3
Top Model Layer: 1
Bottom Model Layer: 1



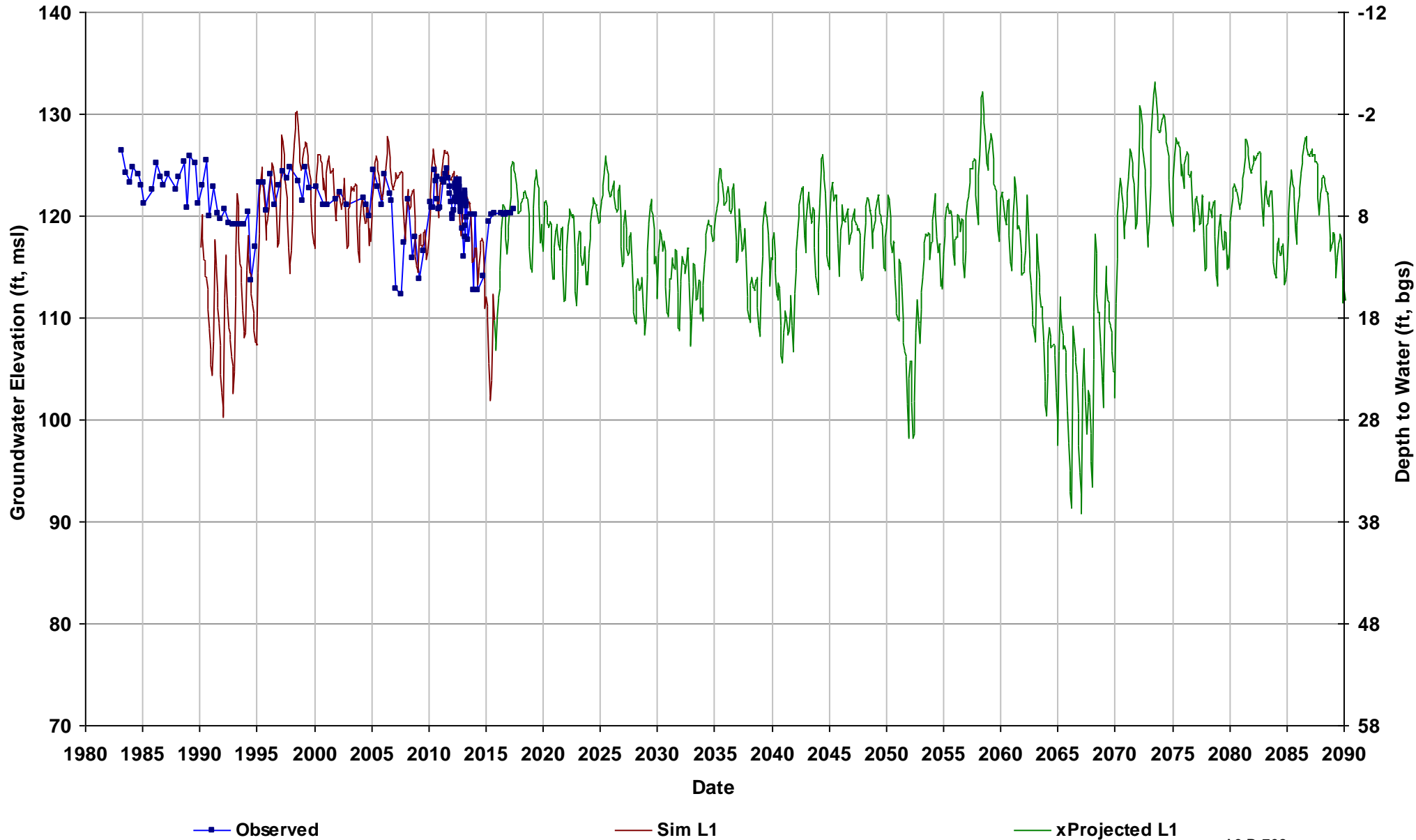
Well Name: SJRRP_145
Depth Zone: Upper, Shallow GW; Wit
Subbasin: Delta-Mendota
GSE (ft, msl): 123

Total Depth (ft):
Perf Top (ft): 7.3
Perf Bottom (ft): 16.3
Top Model Layer: 1
Bottom Model Layer: 1



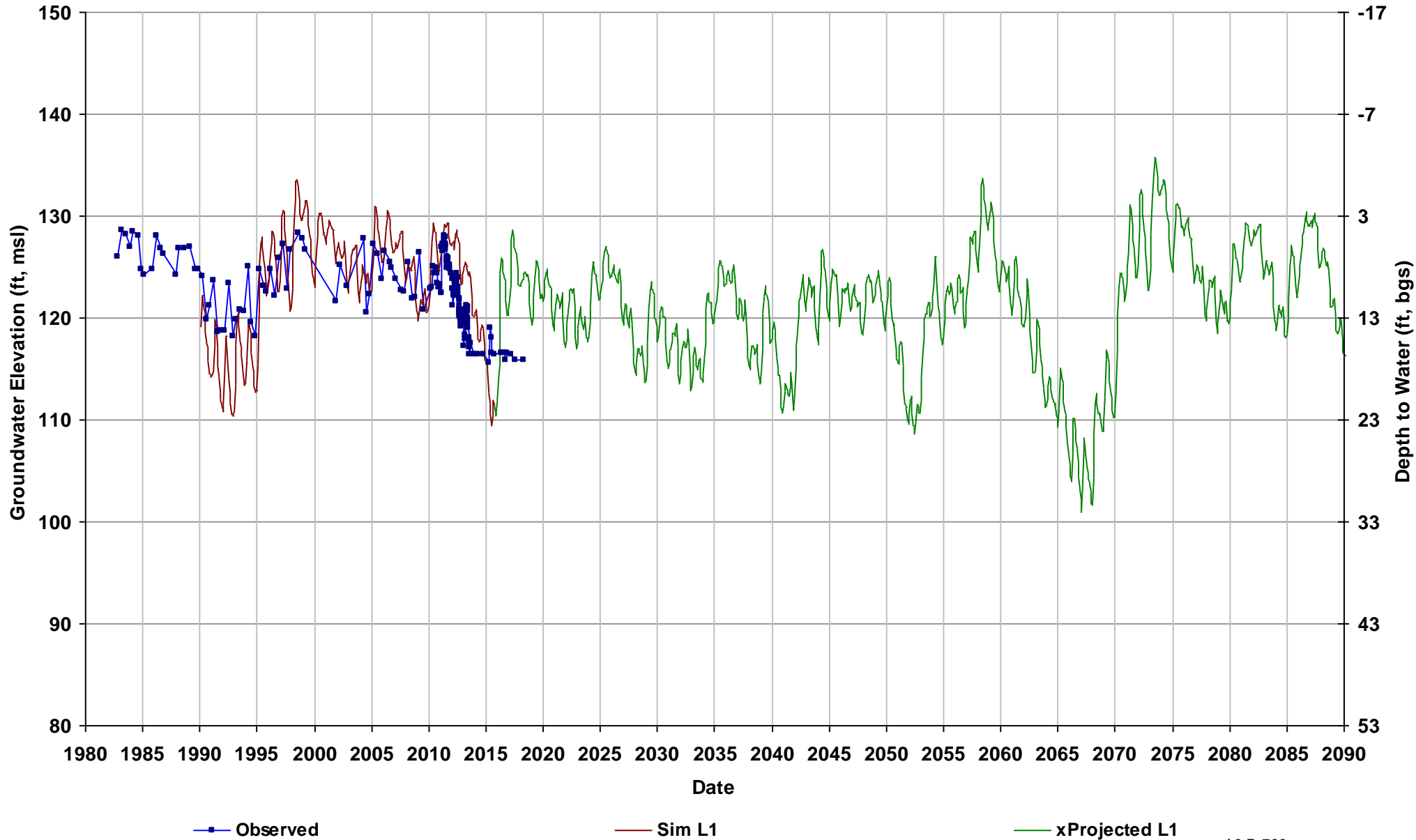
Well Name: SJRRP_151
Depth Zone: Upper, Shallow GW; Wit
Subbasin: Delta-Mendota
GSE (ft, msl): 127

Total Depth (ft):
Perf Top (ft): 7.5
Perf Bottom (ft): 16.5
Top Model Layer: 1
Bottom Model Layer: 1



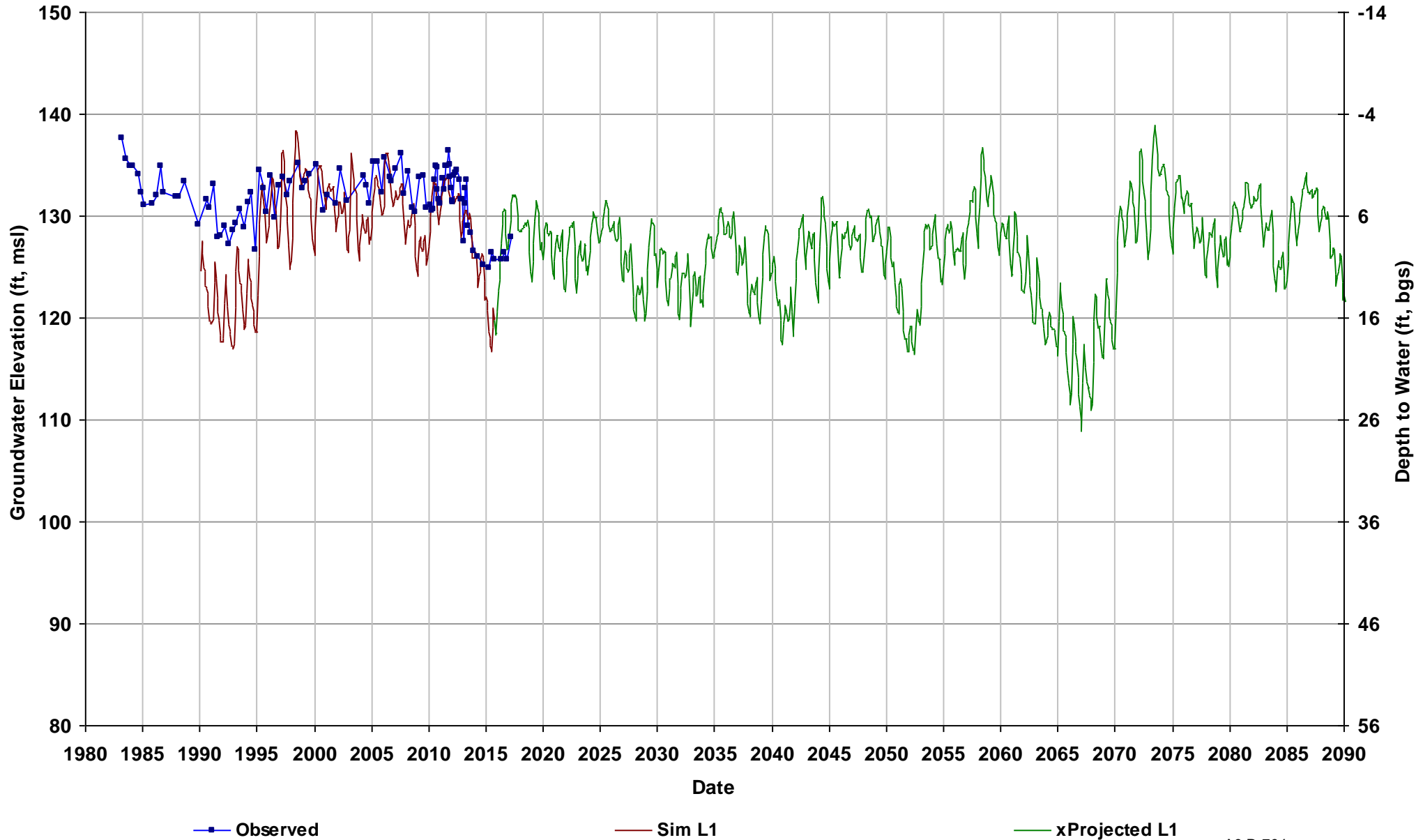
Well Name: SJRRP_155
Depth Zone: Upper, Shallow GW; Wit
Subbasin: Delta-Mendota
GSE (ft, msl): 132

Total Depth (ft):
Perf Top (ft): 7.1
Perf Bottom (ft): 16.1
Top Model Layer: 1
Bottom Model Layer: 1



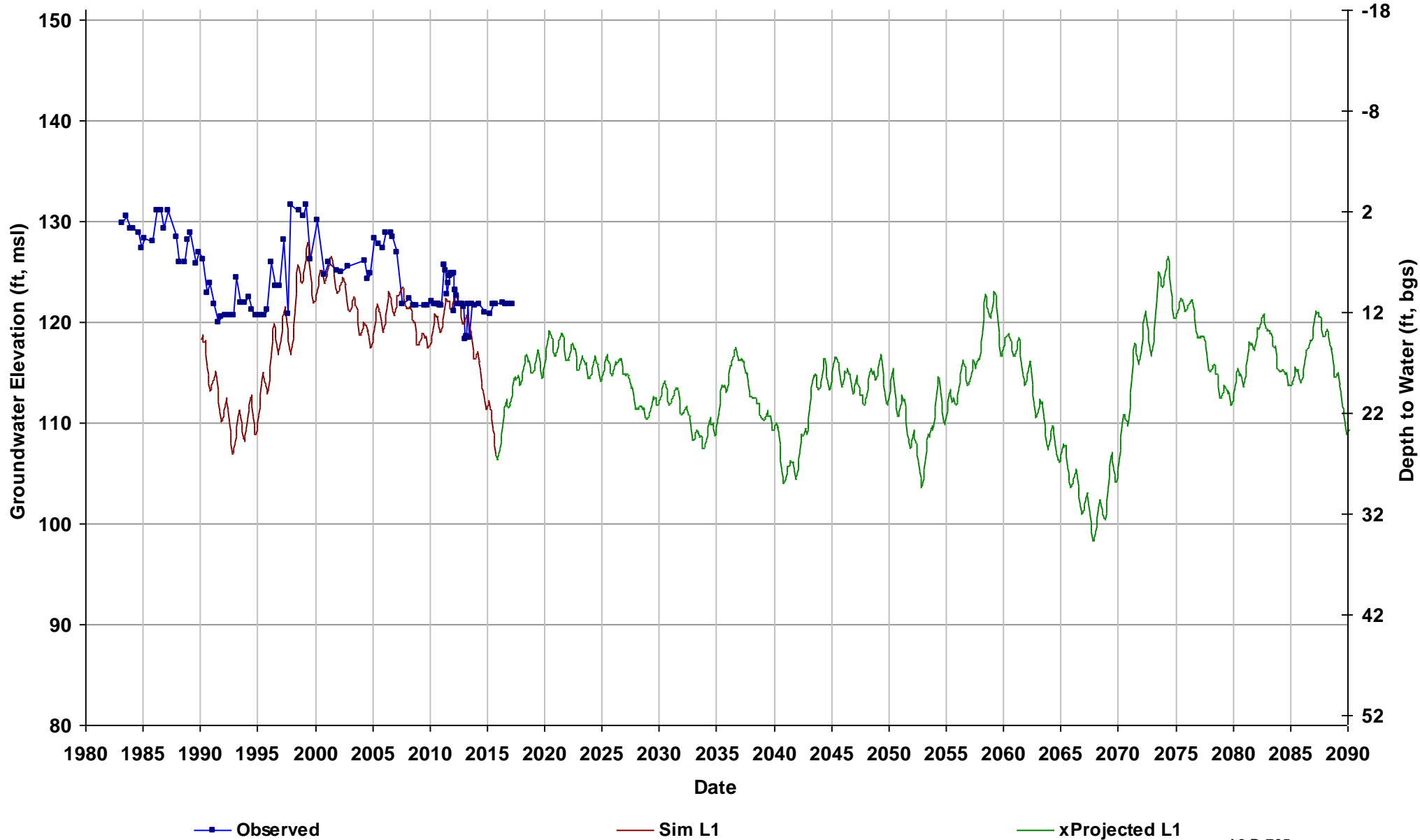
Well Name: SJRRP_156
Depth Zone: Upper, Shallow GW; Wit
Subbasin: Delta-Mendota
GSE (ft, msl): 135

Total Depth (ft):
Perf Top (ft): 7
Perf Bottom (ft): 16
Top Model Layer: 1
Bottom Model Layer: 1



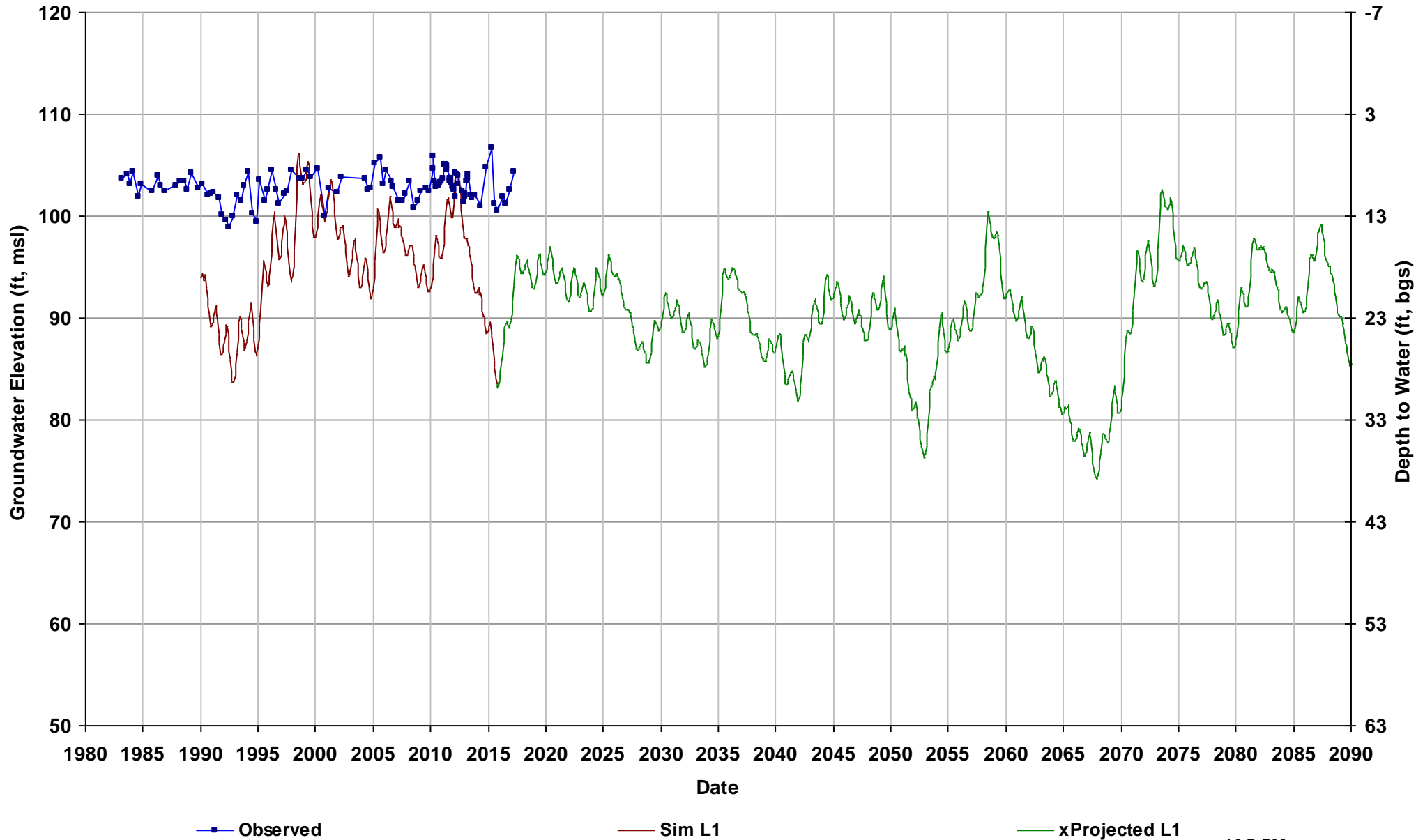
Well Name: SJRRP_166A
Depth Zone: Upper, Shallow GW; Wit
Subbasin: Delta-Mendota
GSE (ft, msl): 132

Total Depth (ft):
Perf Top (ft): 6.8
Perf Bottom (ft): 15.8
Top Model Layer: 1
Bottom Model Layer: 1



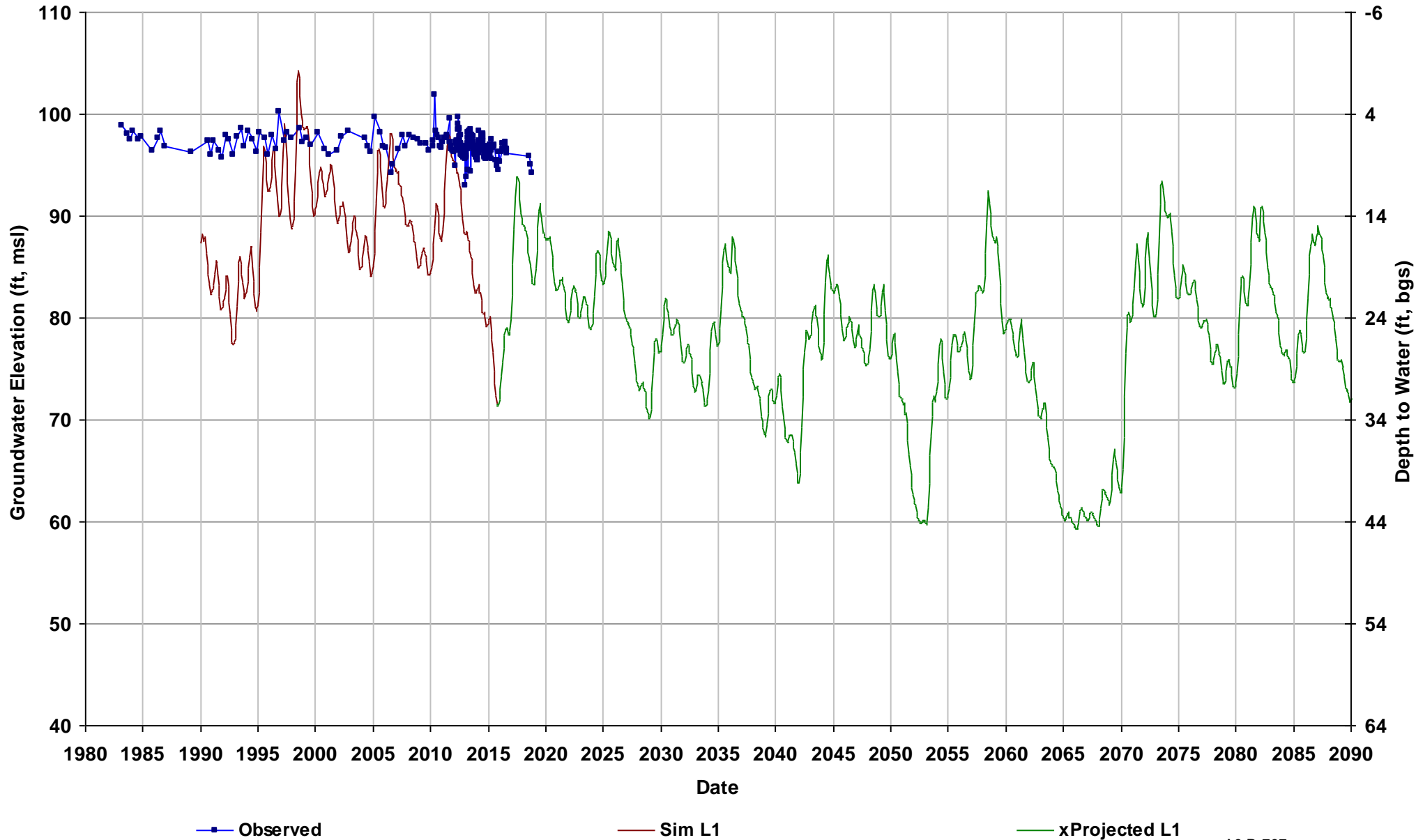
Well Name: SJRRP_181
Depth Zone: Upper, Shallow GW; Wit
Subbasin: Delta-Mendota
GSE (ft, msl): 112

Total Depth (ft):
Perf Top (ft): 9.2
Perf Bottom (ft): 18.2
Top Model Layer: 1
Bottom Model Layer: 1



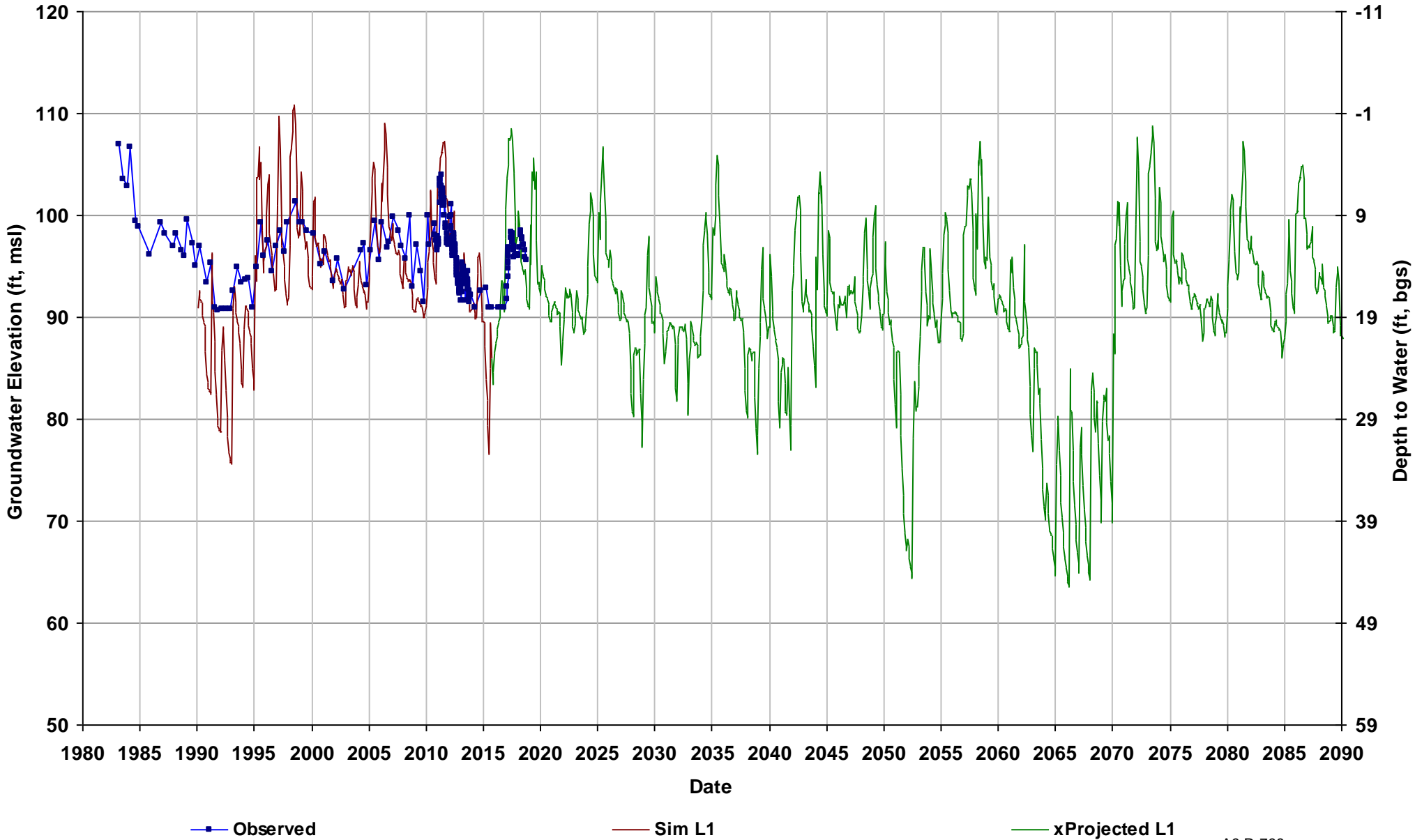
Well Name: SJRRP_184
Depth Zone: Upper, Shallow GW; Wit
Subbasin: Delta-Mendota
GSE (ft, msl): 104

Total Depth (ft):
Perf Top (ft): 6.7
Perf Bottom (ft): 15.7
Top Model Layer: 1
Bottom Model Layer: 1



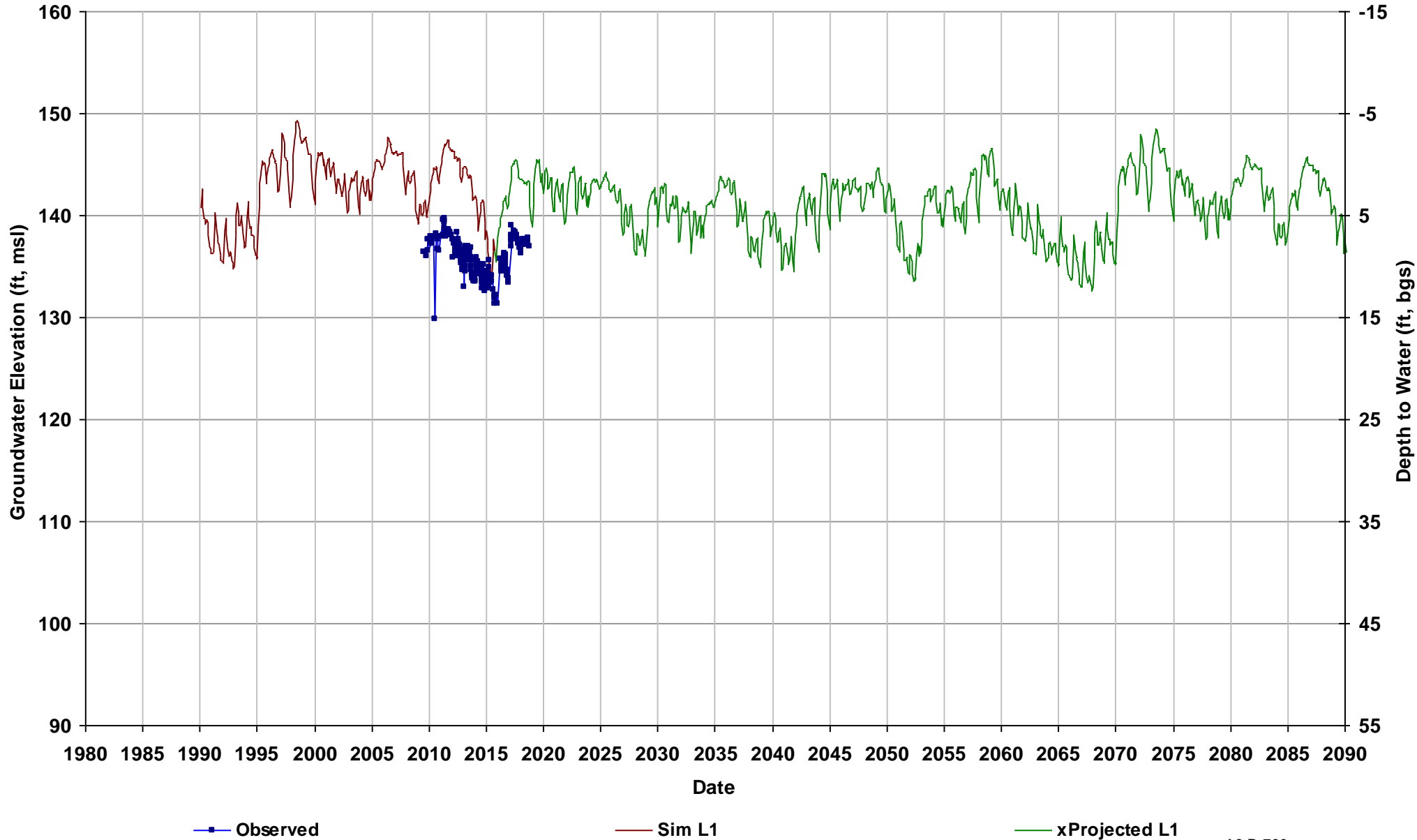
Well Name: SJRRP_191
Depth Zone: Upper, Shallow GW; Wit
Subbasin: Delta-Mendota
GSE (ft, msl): 108

Total Depth (ft):
Perf Top (ft): 7.9
Perf Bottom (ft): 16.9
Top Model Layer: 1
Bottom Model Layer: 1



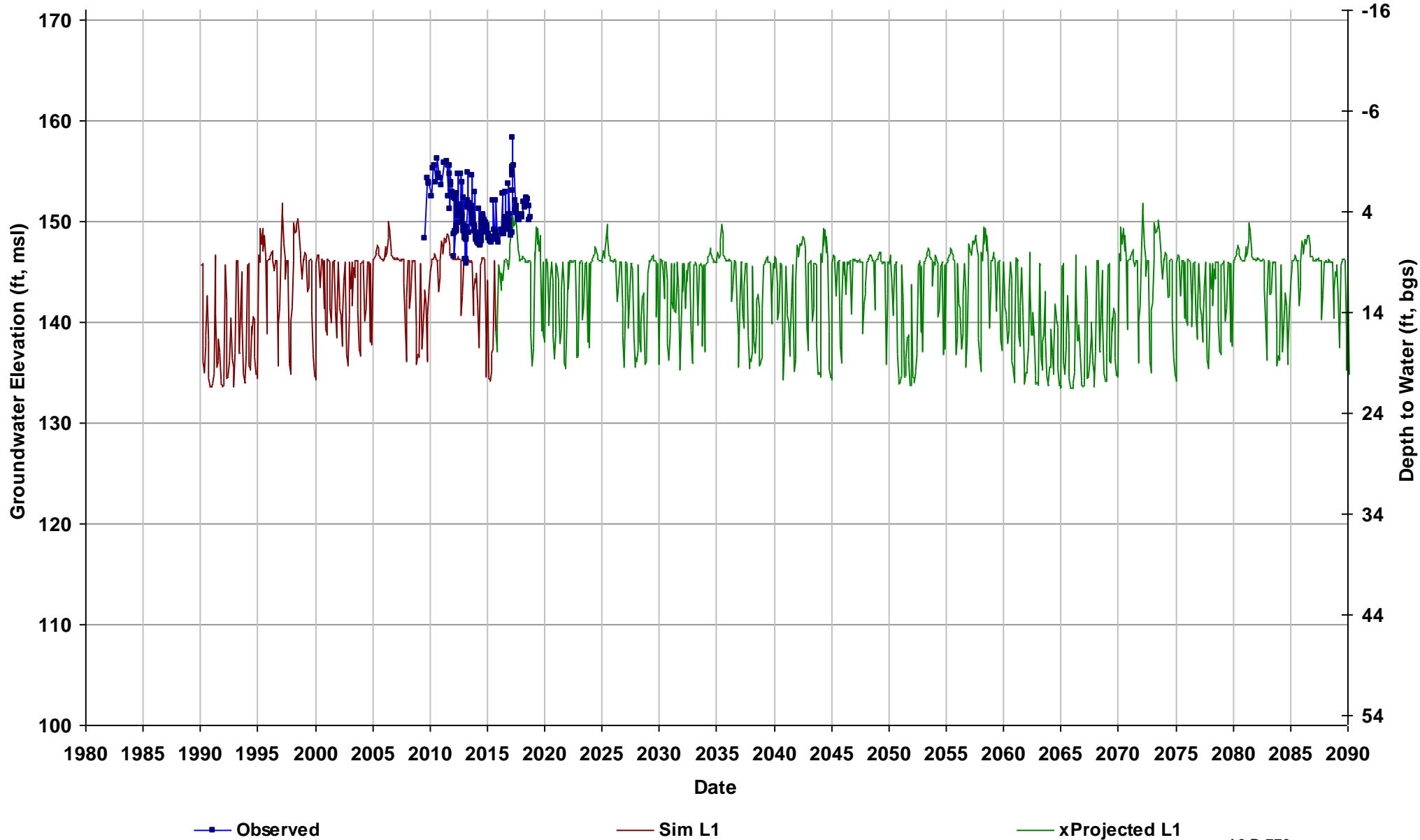
Well Name: SJRRP_355
Depth Zone: Upper, Shallow GW; Wit
Subbasin: Delta-Mendota
GSE (ft, msl): 145

Total Depth (ft):
Perf Top (ft): 7.7
Perf Bottom (ft): 16.7
Top Model Layer: 1
Bottom Model Layer: 1



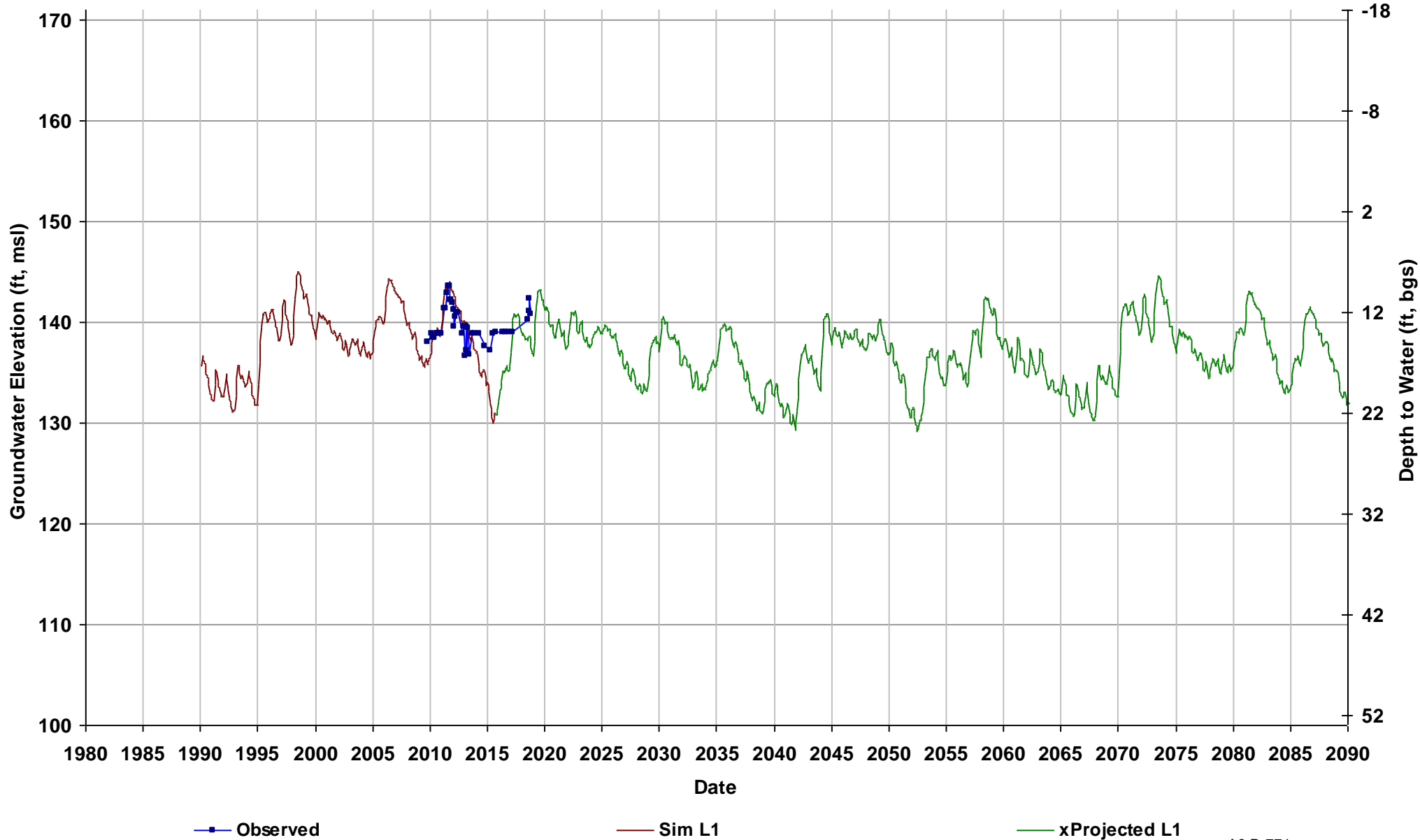
Well Name: SJRRP_364
Depth Zone: Upper, Shallow GW; Wit
Subbasin: Delta-Mendota
GSE (ft, msl): 154

Total Depth (ft):
Perf Top (ft): 4.4
Perf Bottom (ft): 13.4
Top Model Layer: 1
Bottom Model Layer: 1



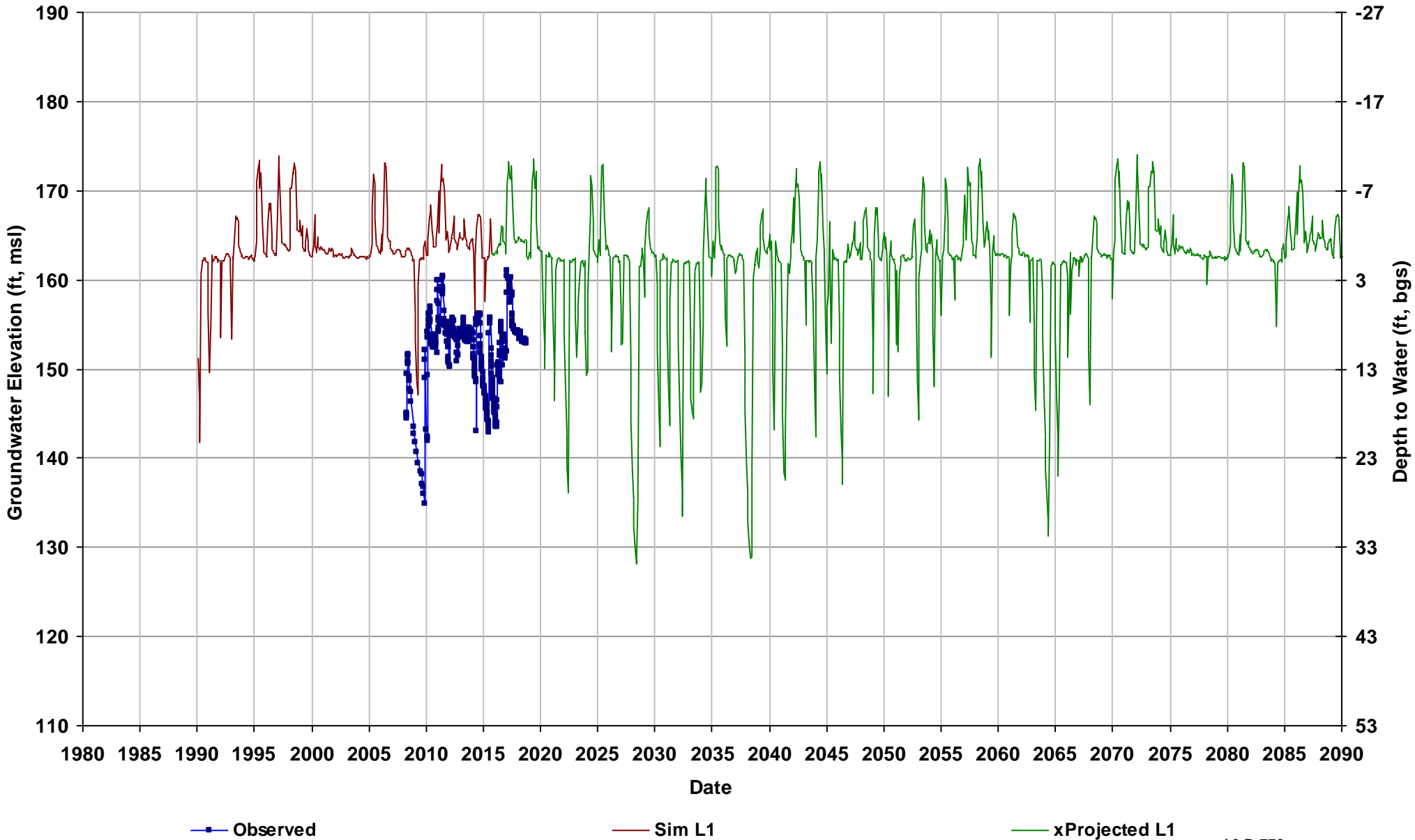
Well Name: SJRRP_366
Depth Zone: Upper, Shallow GW; Wit
Subbasin: Delta-Mendota
GSE (ft, msl): 152

Total Depth (ft):
Perf Top (ft): 6.8
Perf Bottom (ft): 15.8
Top Model Layer: 1
Bottom Model Layer: 1



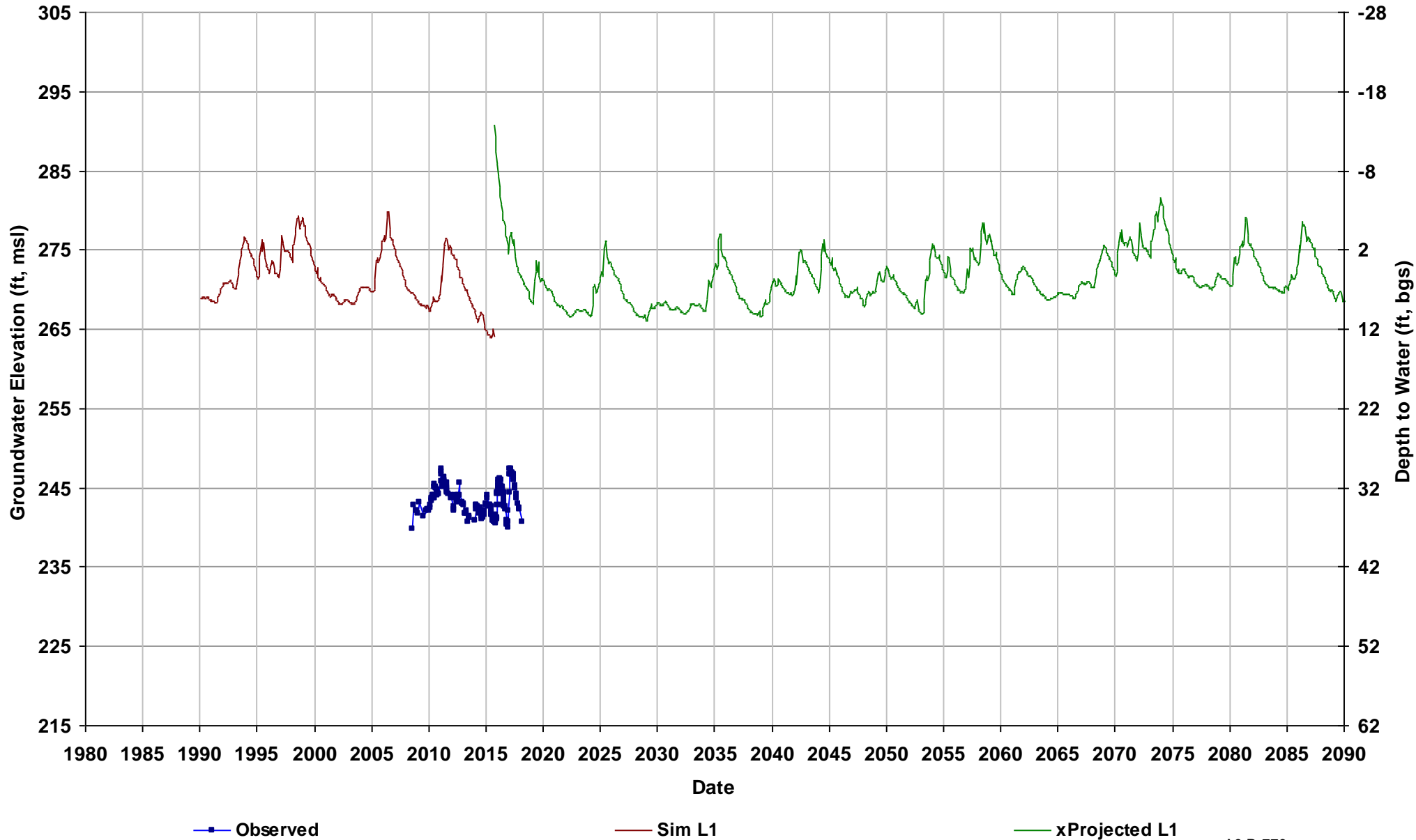
Well Name: SJRRP_FA-8
Depth Zone: Upper, Shallow GW; Wit
Subbasin: Kings
GSE (ft, msl): 163

Total Depth (ft): 28
Perf Top (ft): 15
Perf Bottom (ft): 30
Top Model Layer: 1
Bottom Model Layer: 1



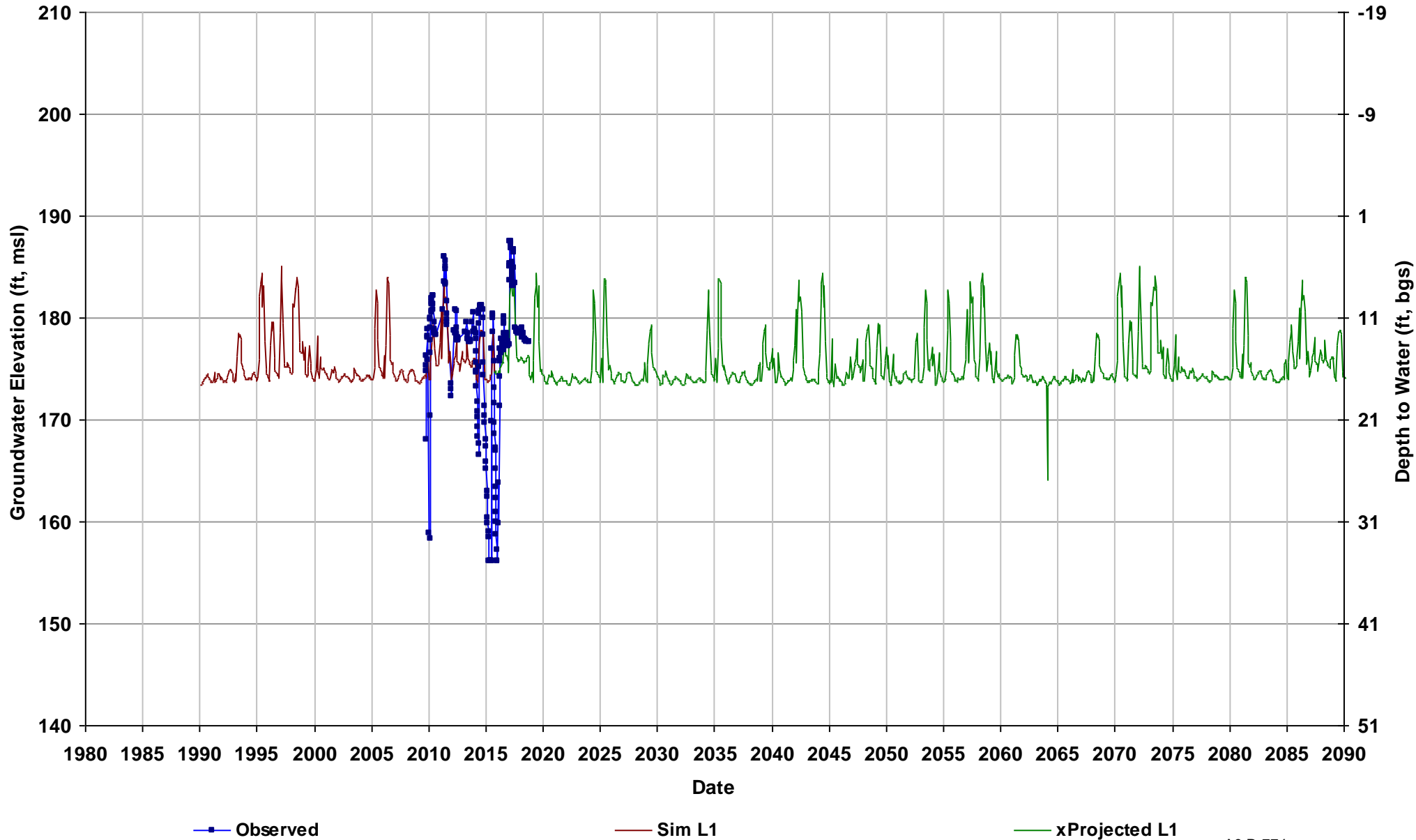
Well Name: SJRRP_JR-1
Depth Zone: Upper, Shallow GW; Ou
Subbasin: Kings
GSE (ft, msl): 277

Total Depth (ft): 38
Perf Top (ft): 37.5
Perf Bottom (ft):
Top Model Layer: 1
Bottom Model Layer: 1



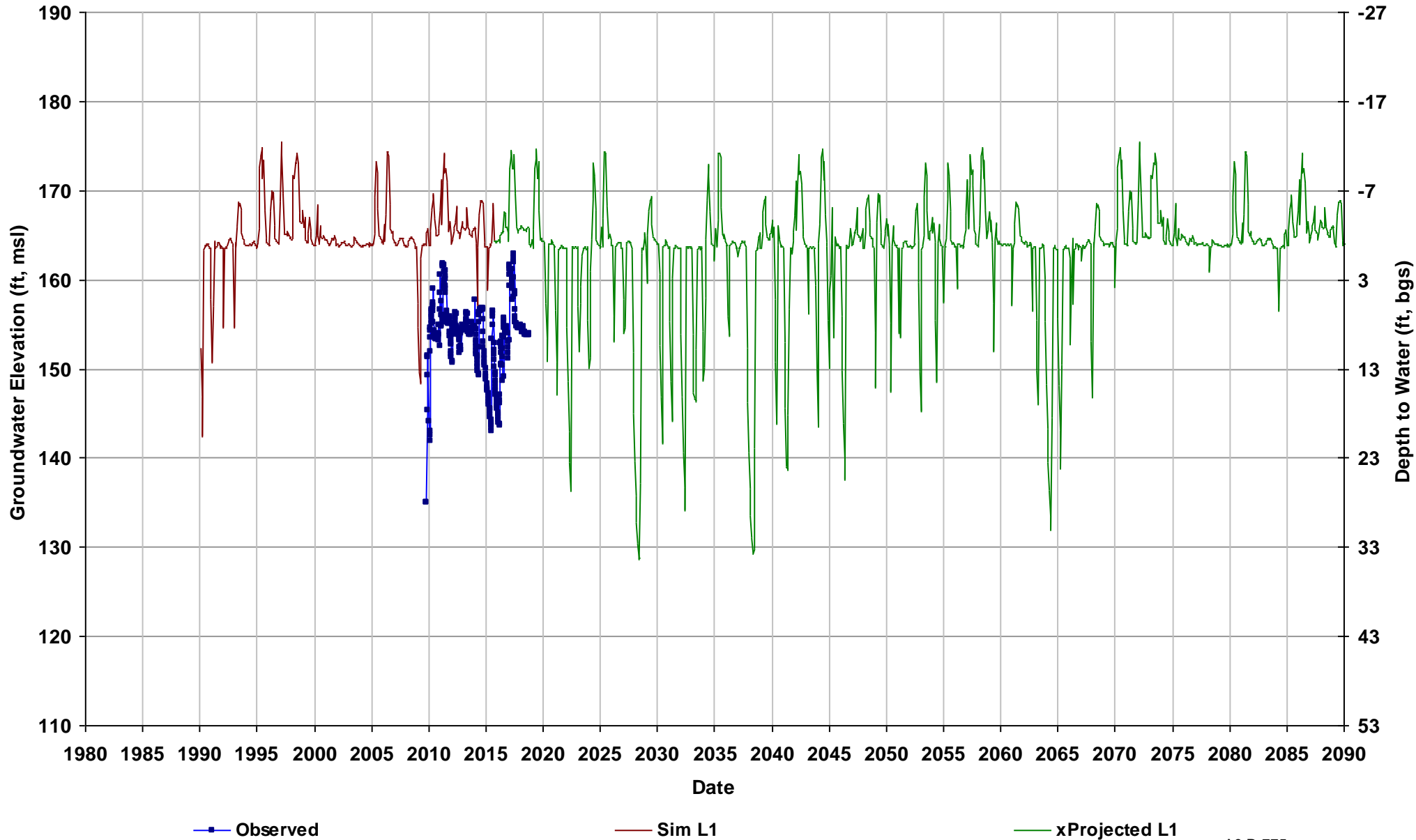
Well Name: SJRRP_MW-09-36
Depth Zone: Upper, Shallow GW; Wit
Subbasin: Delta-Mendota
GSE (ft, msl): 191

Total Depth (ft): 37
Perf Top (ft): 17
Perf Bottom (ft): 37
Top Model Layer: 1
Bottom Model Layer: 1



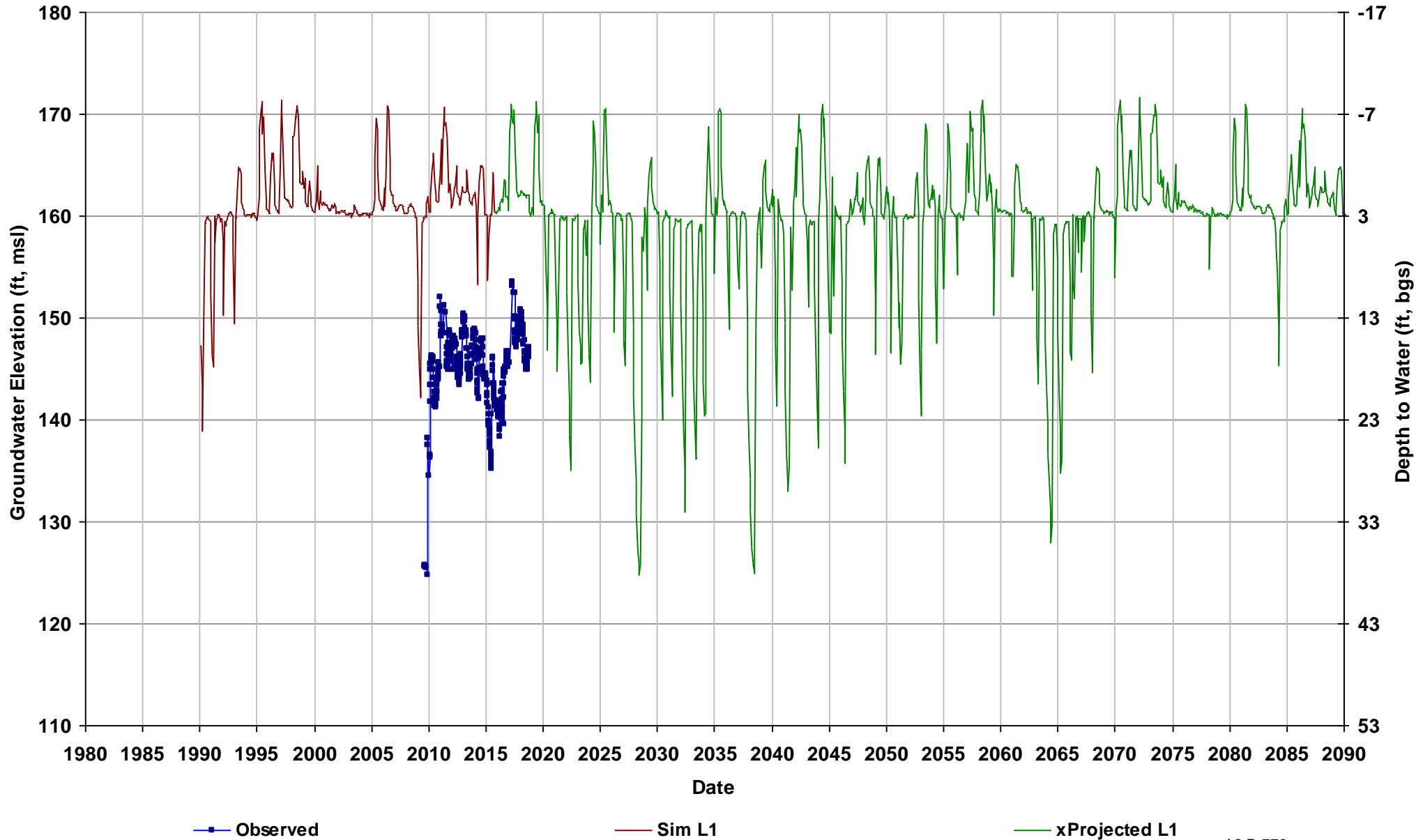
Well Name: SJRRP_MW-09-47
Depth Zone: Upper, Shallow GW; Wit
Subbasin: Delta-Mendota
GSE (ft, msl): 163

Total Depth (ft): 41
Perf Top (ft): 20
Perf Bottom (ft): 40
Top Model Layer: 1
Bottom Model Layer: 1



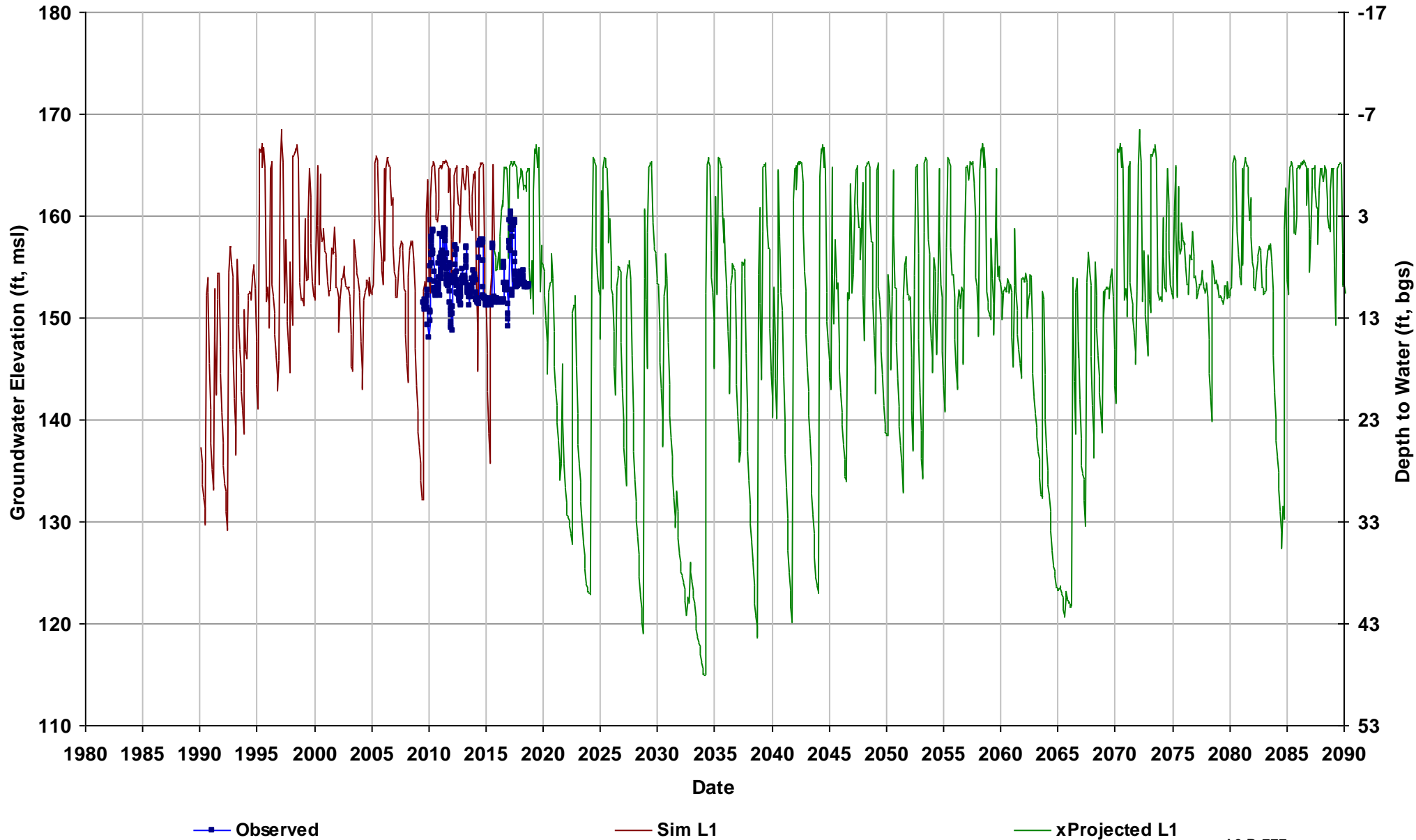
Well Name: SJRRP_MW-09-49
Depth Zone: Upper, Shallow GW; Wit
Subbasin: Kings
GSE (ft, msl): 163

Total Depth (ft): 60
Perf Top (ft): 50
Perf Bottom (ft): 60
Top Model Layer: 1
Bottom Model Layer: 1



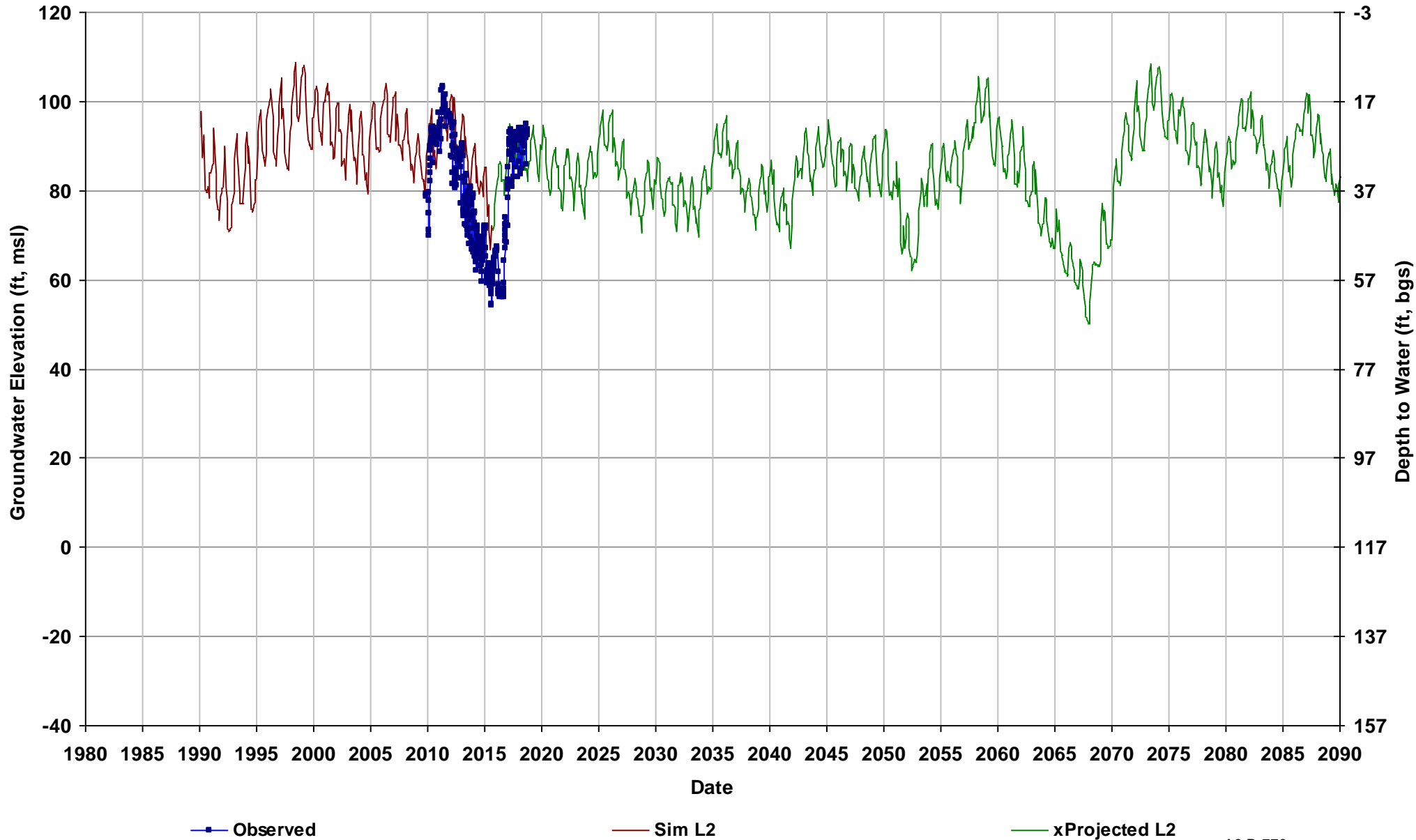
Well Name: SJRRP_MW-09-55B
Depth Zone: Upper, Shallow GW; Wit
Subbasin: Delta-Mendota
GSE (ft, msl): 163

Total Depth (ft): 15
Perf Top (ft): 10
Perf Bottom (ft): 15
Top Model Layer: 1
Bottom Model Layer: 1



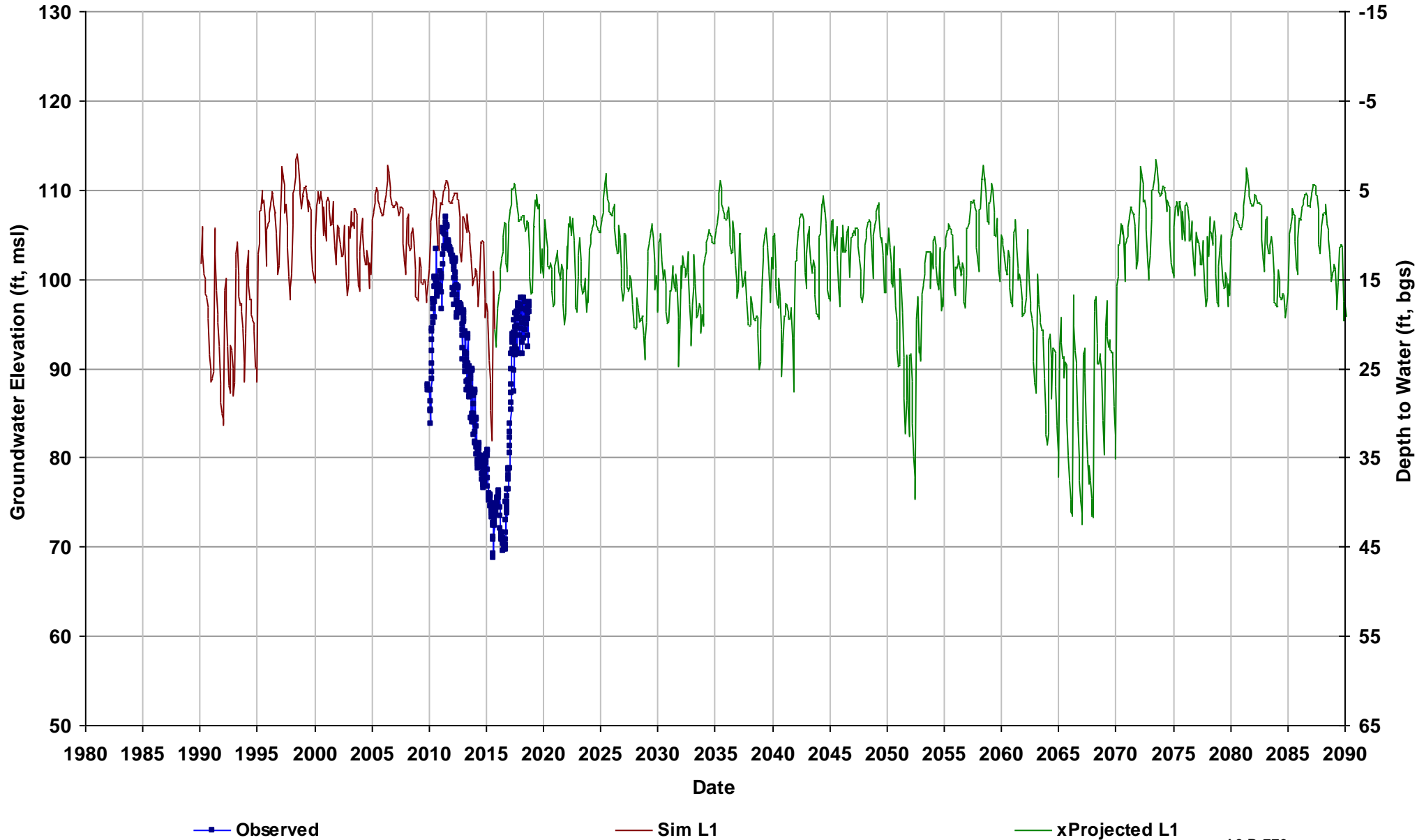
Well Name: SJRRP_MW-09-86
Depth Zone: Upper; Within CC
Subbasin: Delta-Mendota
GSE (ft, msl): 117

Total Depth (ft): 72
Perf Top (ft): 52
Perf Bottom (ft): 72
Top Model Layer: 2
Bottom Model Layer: 2



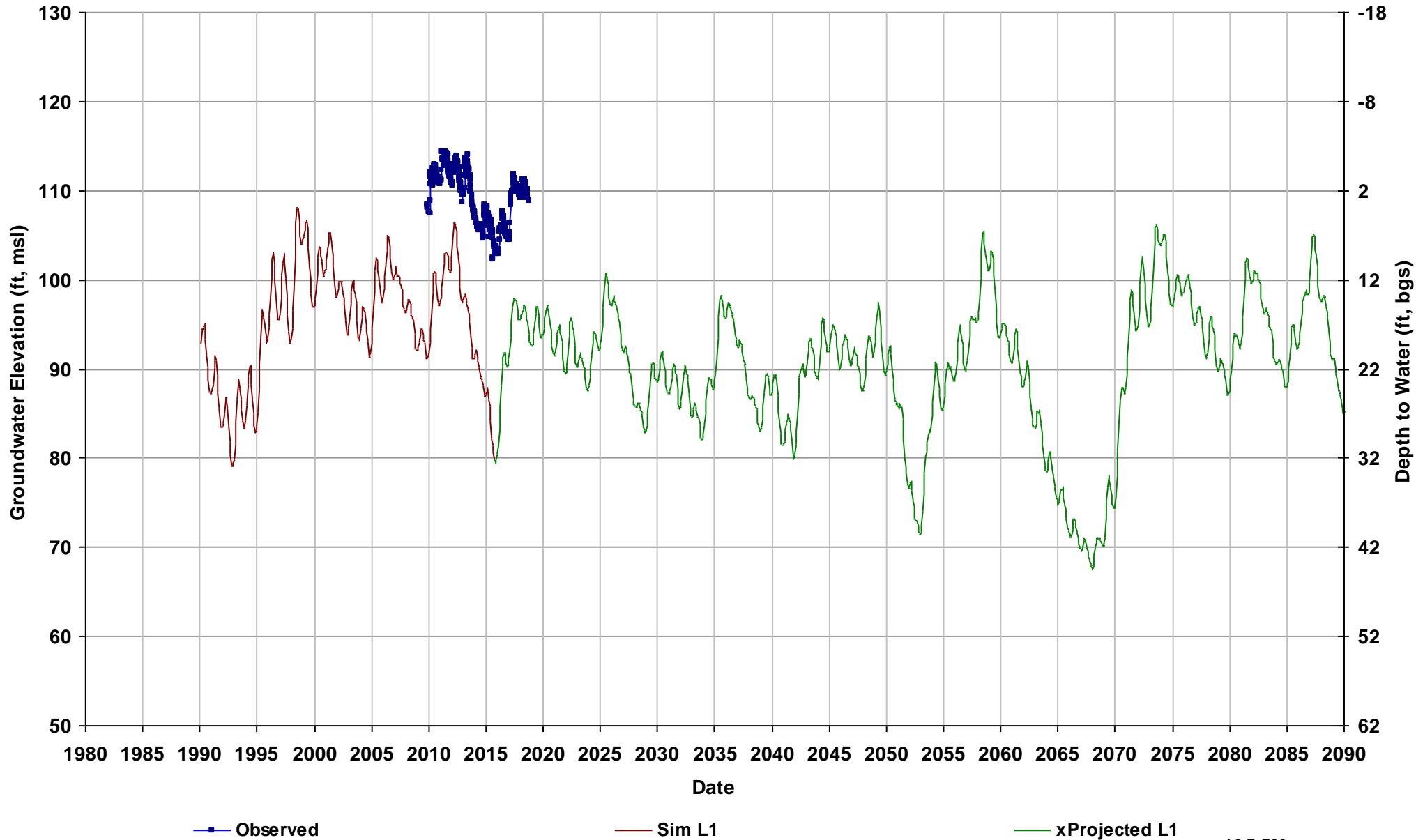
Well Name: SJRRP_MW-09-87
Depth Zone: Upper, Shallow GW; Wit
Subbasin: Delta-Mendota
GSE (ft, msl): 115

Total Depth (ft): 47
Perf Top (ft): 37
Perf Bottom (ft): 47
Top Model Layer: 1
Bottom Model Layer: 1



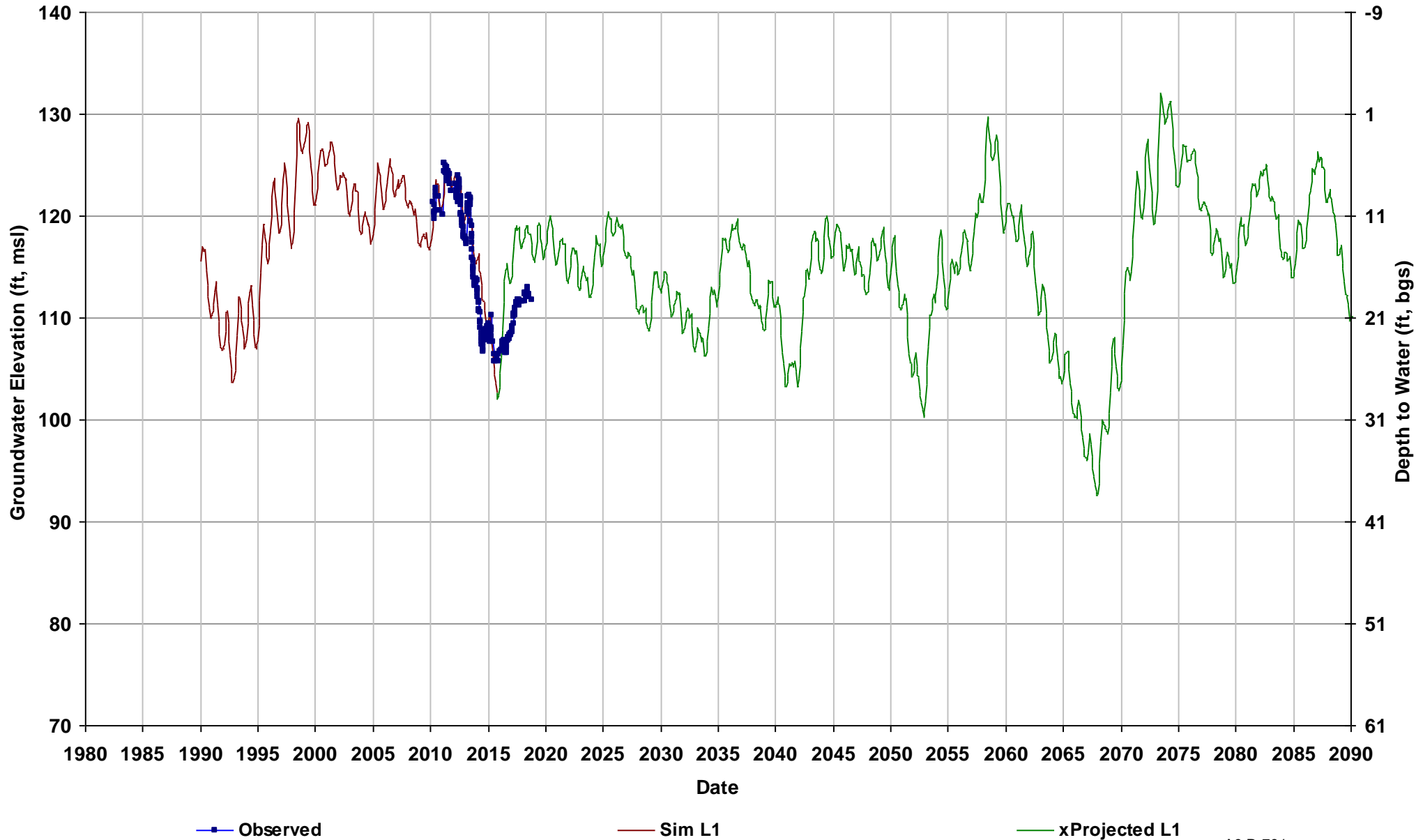
Well Name: SJRRP_MW-09-88
Depth Zone: Upper, Shallow GW; Wit
Subbasin: Delta-Mendota
GSE (ft, msl): 112

Total Depth (ft): 49
Perf Top (ft): 25
Perf Bottom (ft): 45
Top Model Layer: 1
Bottom Model Layer: 1



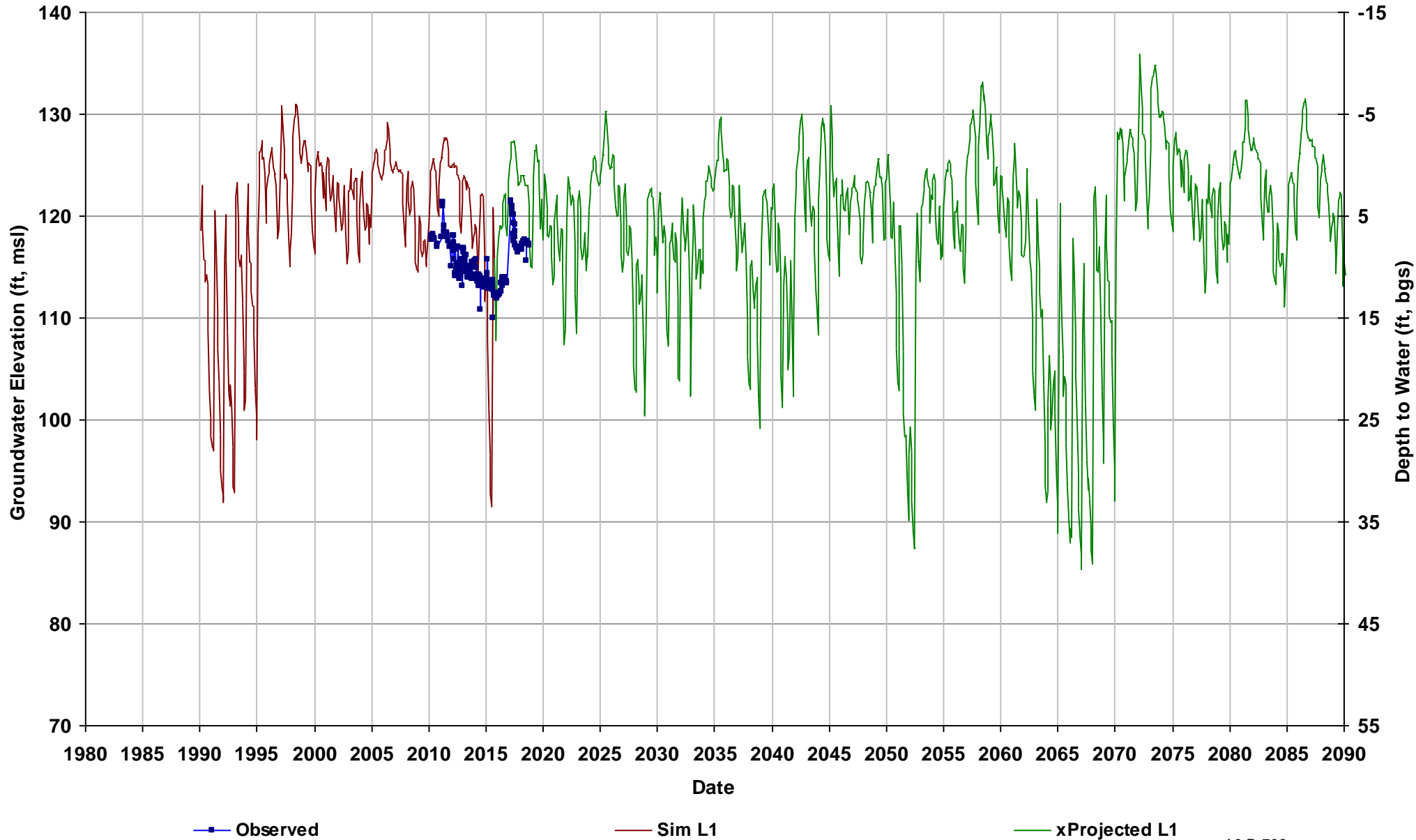
Well Name: SJRRP_MW-10-76
Depth Zone: Upper, Shallow GW; Wit
Subbasin: Delta-Mendota
GSE (ft, msl): 130

Total Depth (ft): 27
Perf Top (ft): 10
Perf Bottom (ft): 25
Top Model Layer: 1
Bottom Model Layer: 1



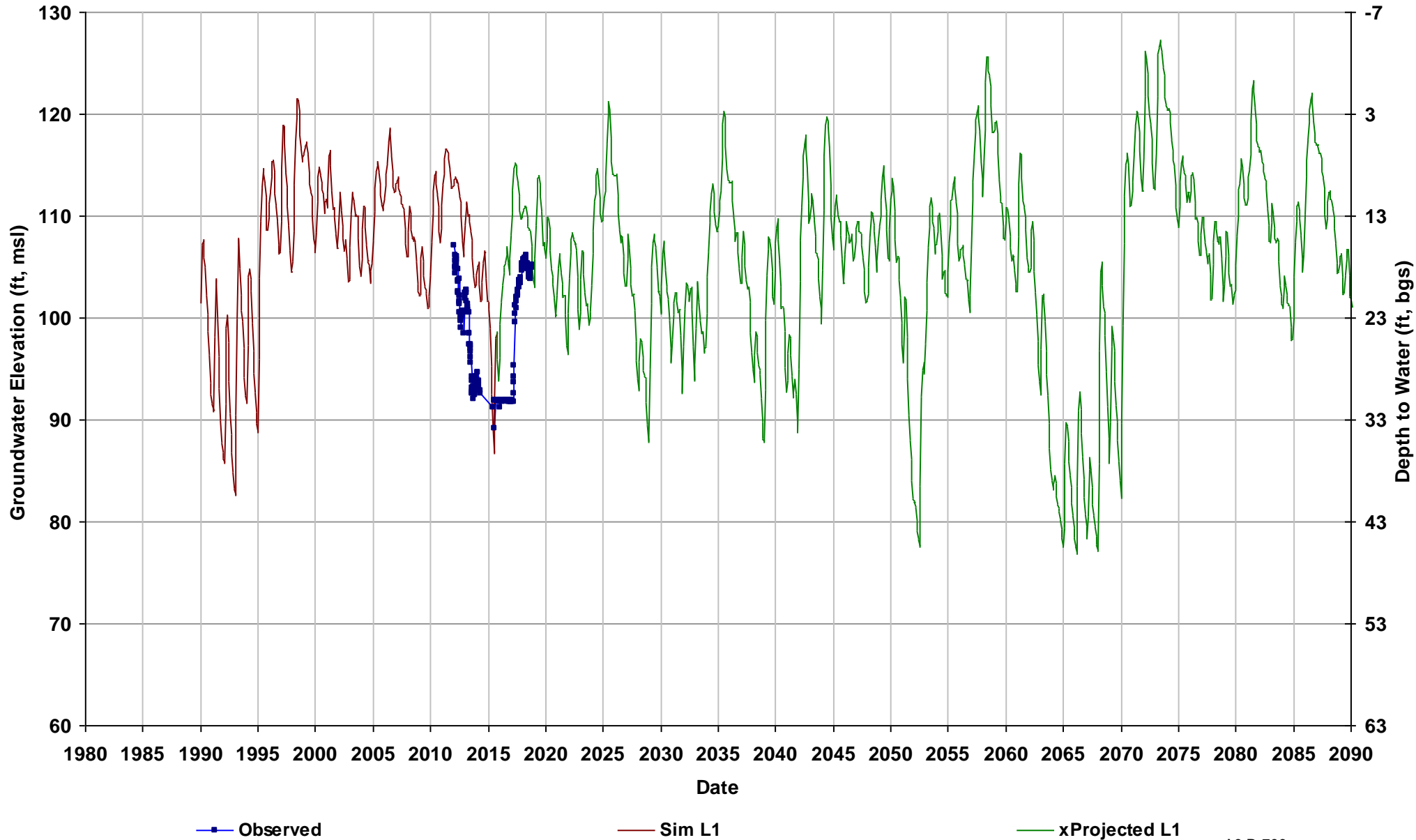
Well Name: SJRRP_MW-10-78
Depth Zone: Upper, Shallow GW; Wit
Subbasin: Chowchilla
GSE (ft, msl): 125

Total Depth (ft): 28
Perf Top (ft): 10
Perf Bottom (ft): 25
Top Model Layer: 1
Bottom Model Layer: 1



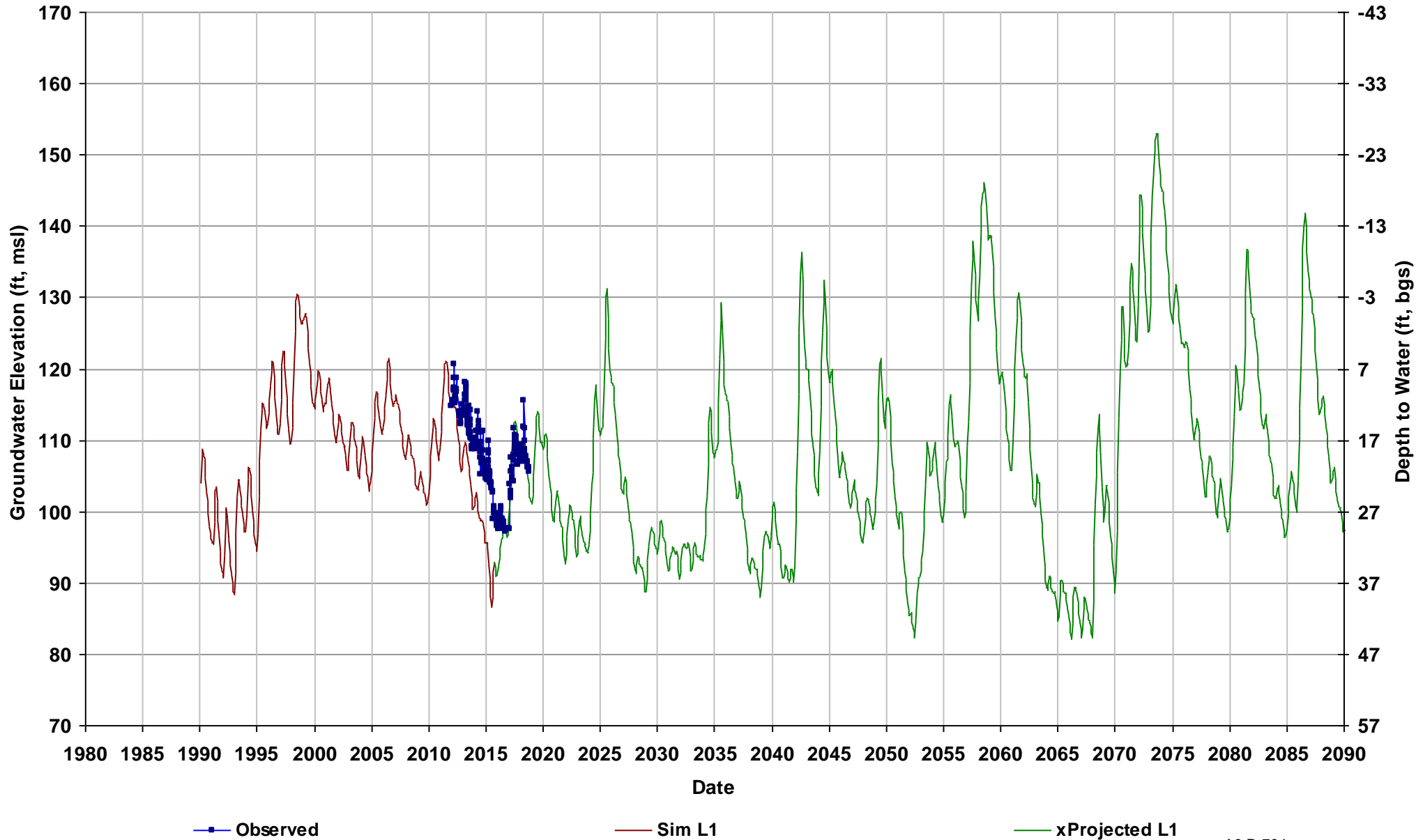
Well Name: SJRRP_MW-11-162
Depth Zone: Upper, Shallow GW; Wit
Subbasin: Chowchilla
GSE (ft, msl): 123

Total Depth (ft): 30
Perf Top (ft):
Perf Bottom (ft):
Top Model Layer: 1
Bottom Model Layer: 1



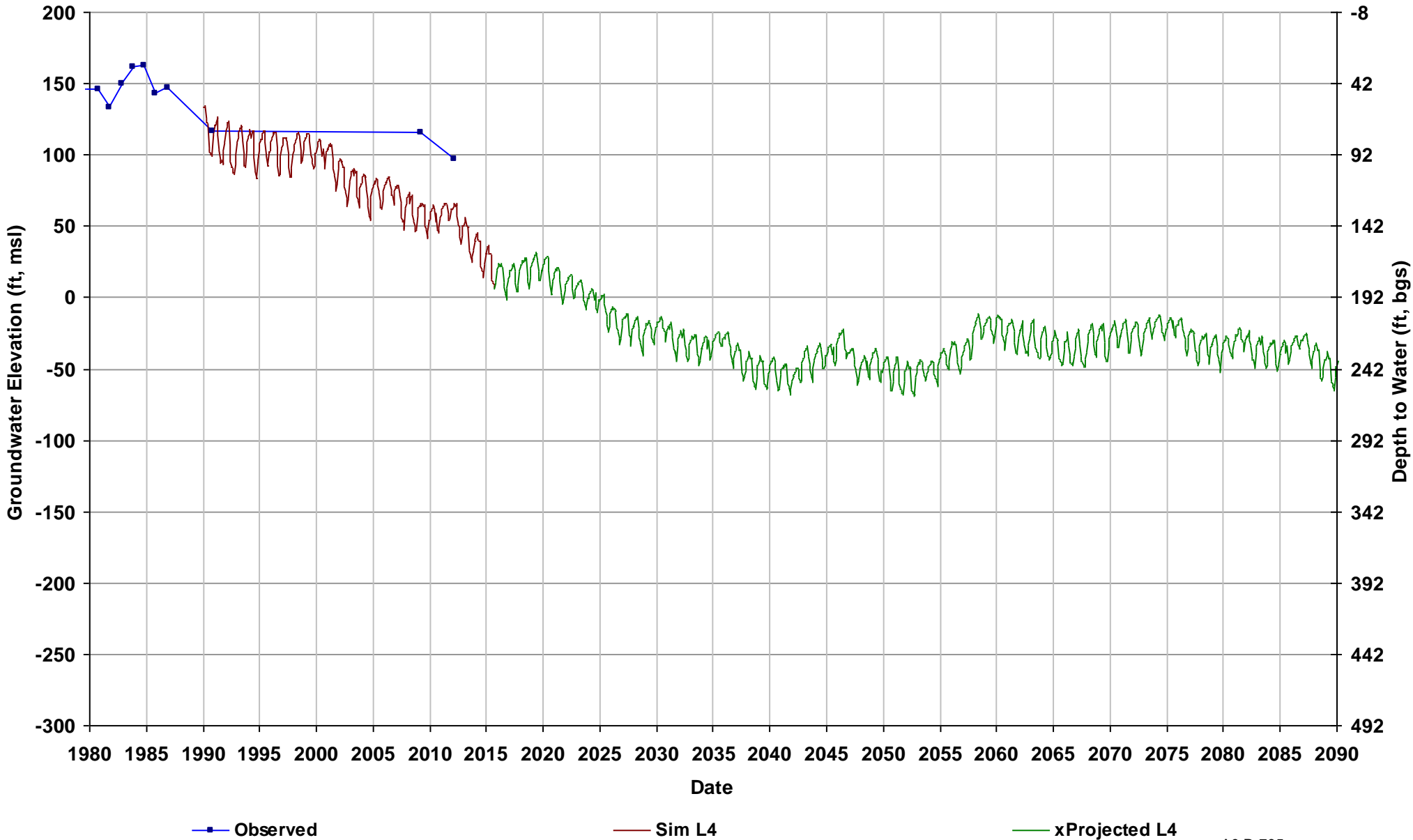
Well Name: SJRRP_MW-11-163
Depth Zone: Upper, Shallow GW; Wit
Subbasin: Chowchilla
GSE (ft, msl): 127

Total Depth (ft): 29
Perf Top (ft):
Perf Bottom (ft):
Top Model Layer: 1
Bottom Model Layer: 1



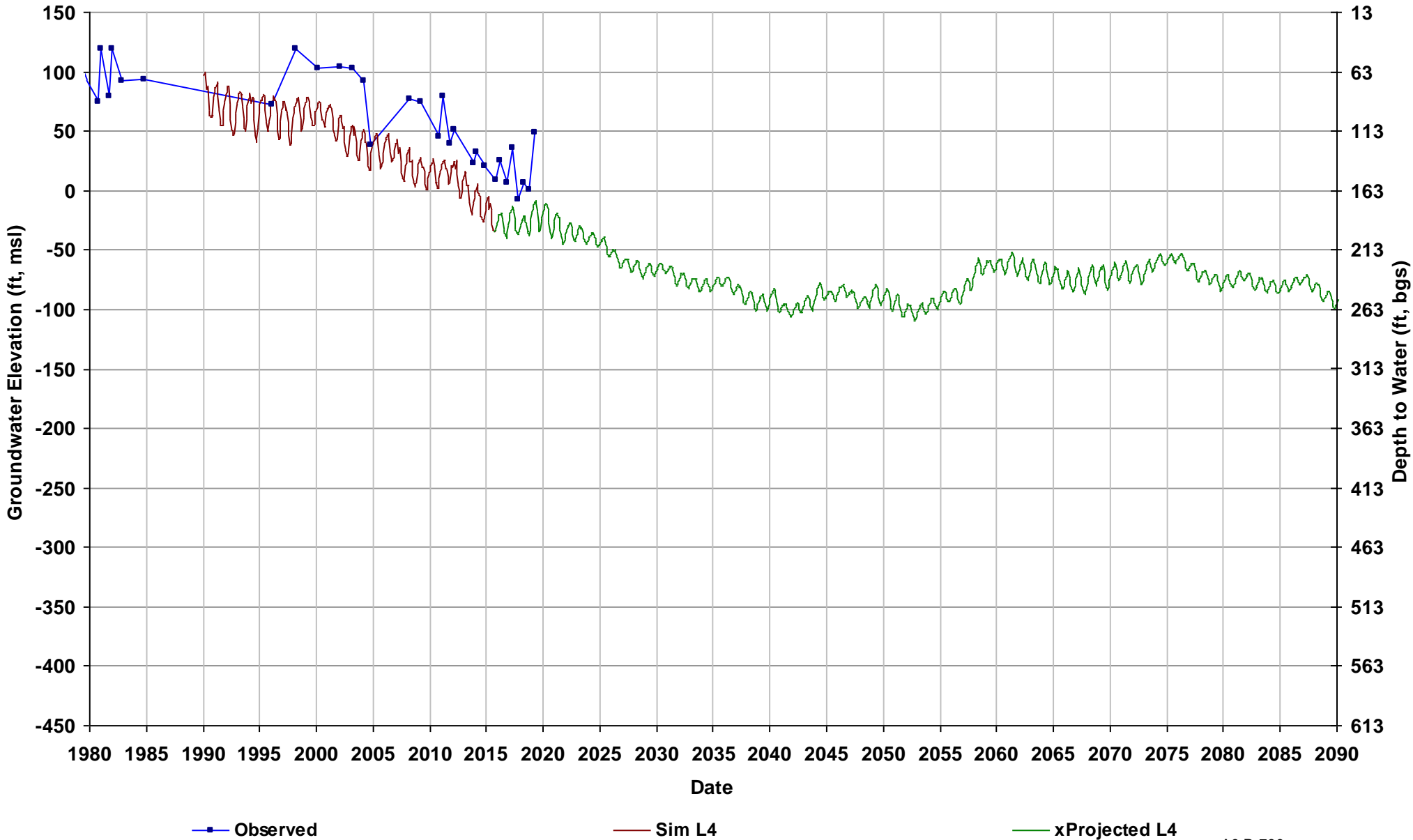
Well Name: 08S14E13L002M
Depth Zone: Lower; Within CC
Subbasin: Merced
GSE (ft, msl): 192

Total Depth (ft): 530
Perf Top (ft): 193
Perf Bottom (ft): 200
Top Model Layer: 4
Bottom Model Layer: 4



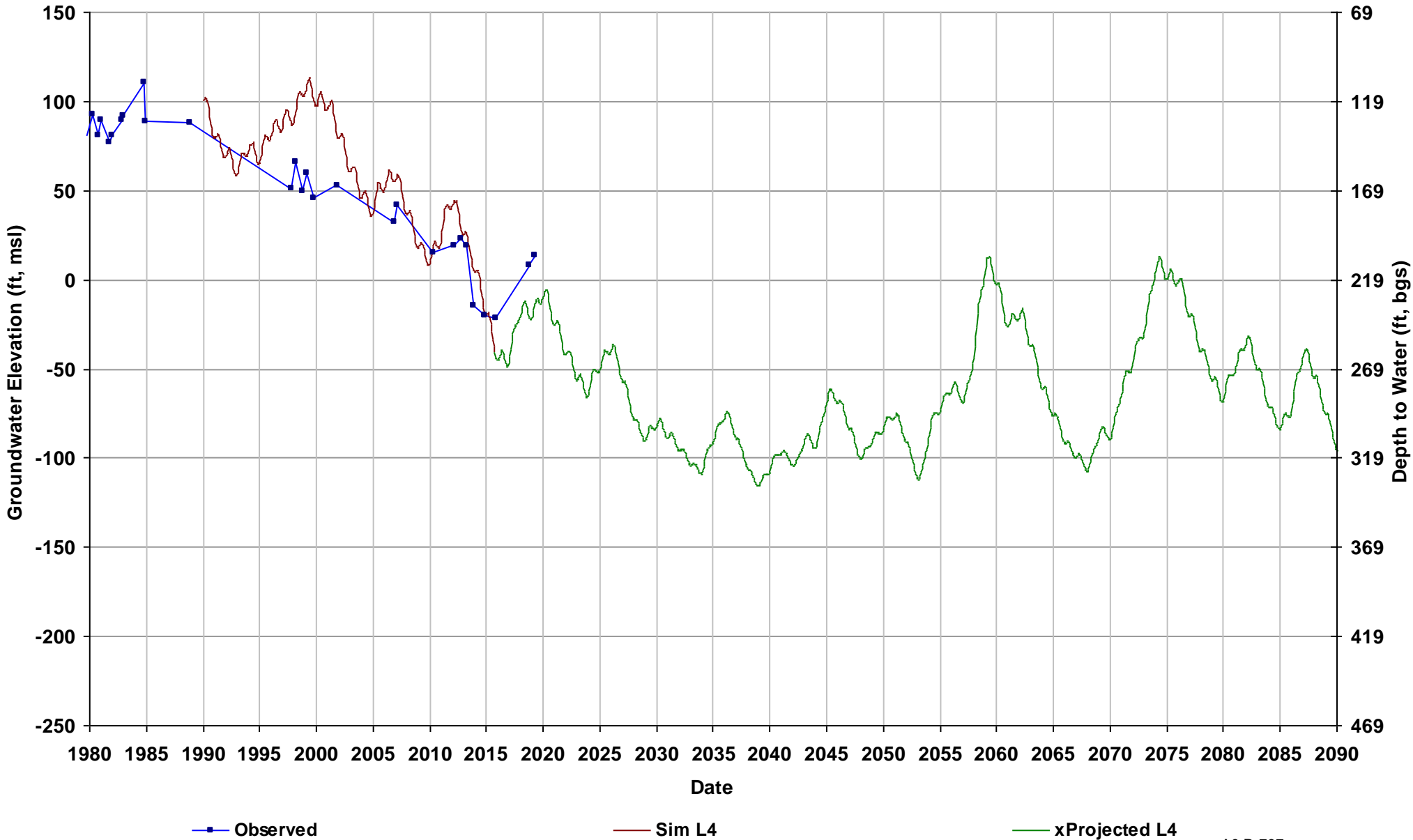
Well Name: 08S14E20J001M
Depth Zone: Composite; Within CC
Subbasin: Merced
GSE (ft, msl): 163

Total Depth (ft): 435
Perf Top (ft): 150
Perf Bottom (ft): 430
Top Model Layer: 4
Bottom Model Layer: 4



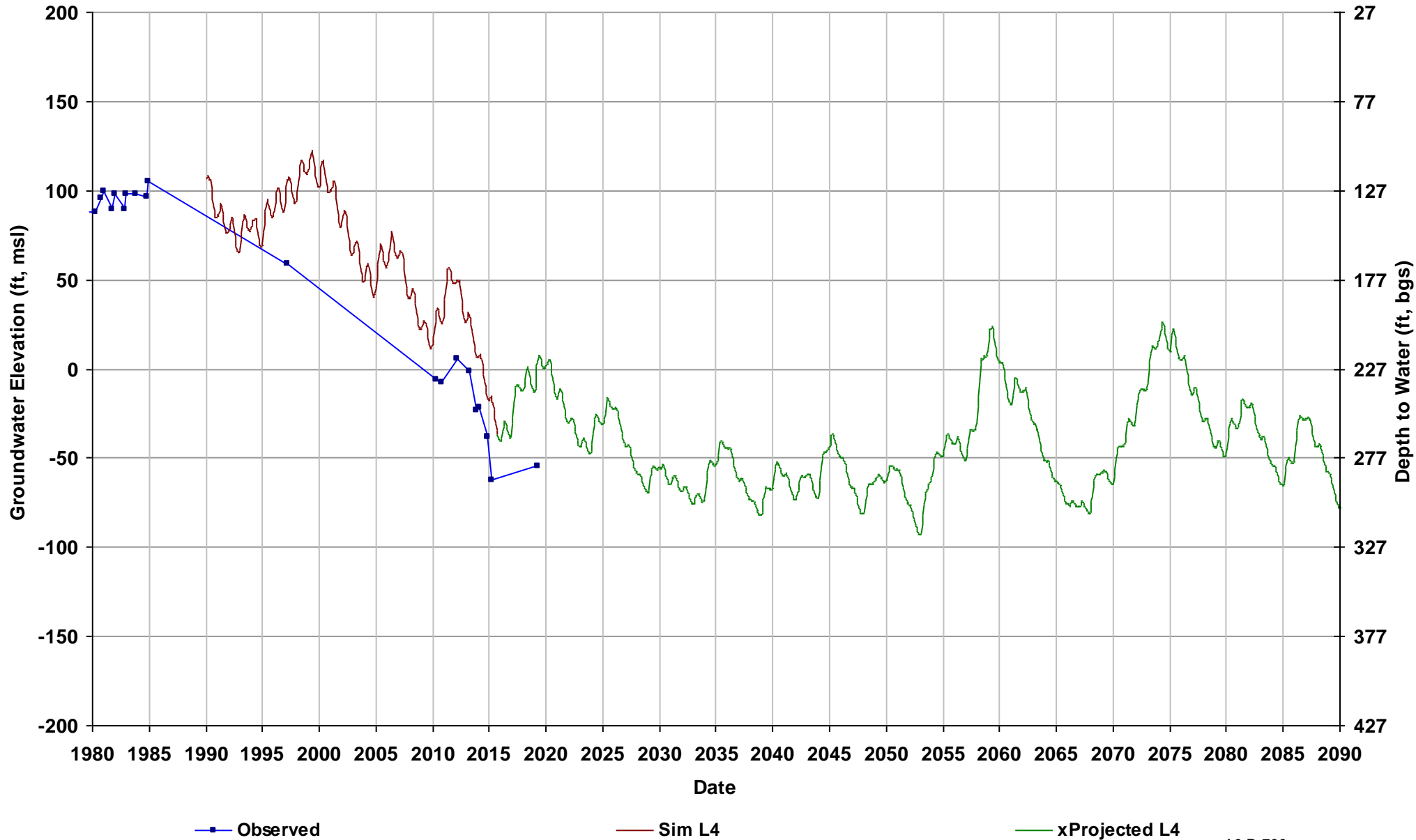
Well Name: 08S15E34L001M
Depth Zone: Composite or Lower; Wi
Subbasin: Merced
GSE (ft, msl): 219

Total Depth (ft): 247
Perf Top (ft):
Perf Bottom (ft):
Top Model Layer: 4
Bottom Model Layer: 4



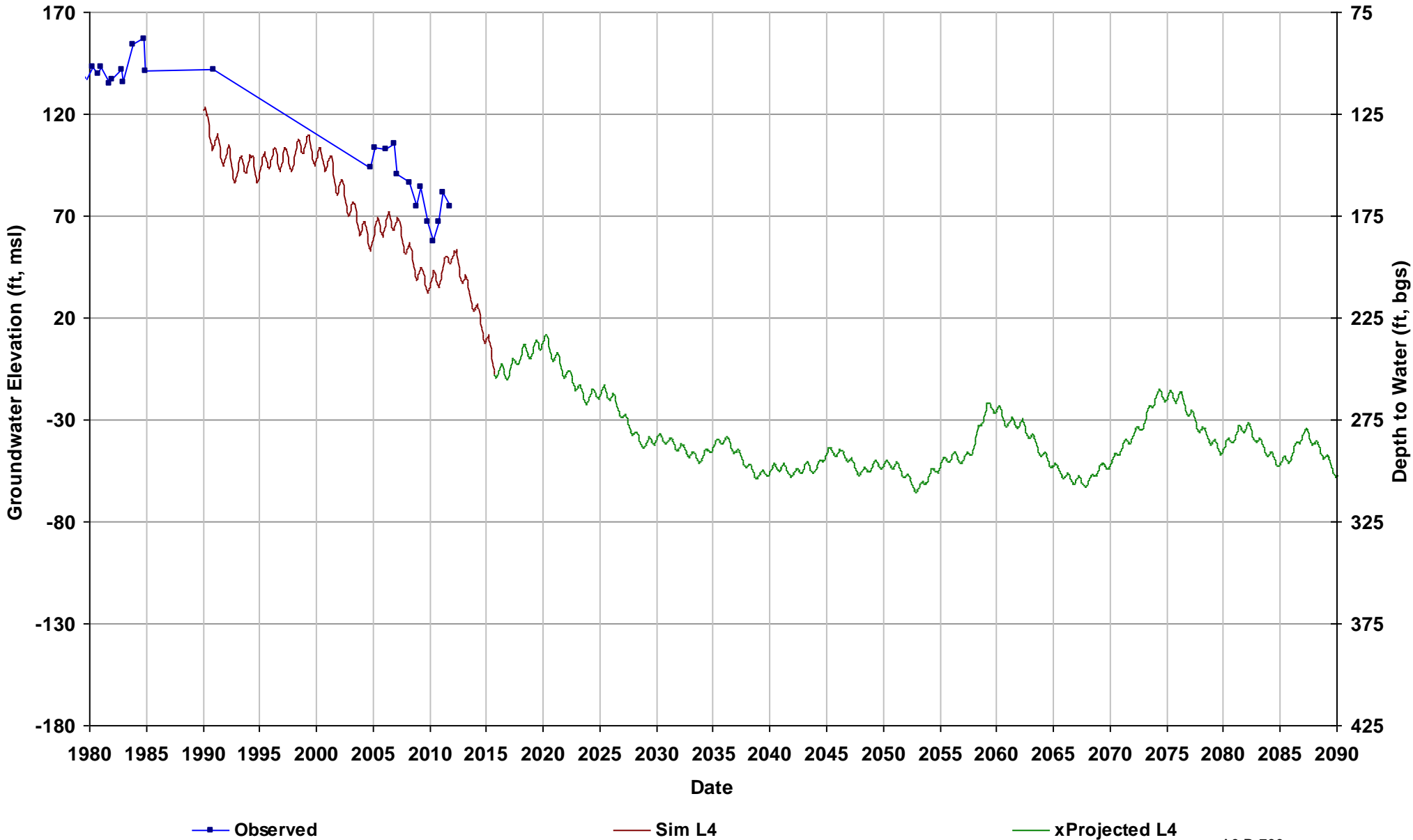
Well Name: 08S15E36G001M
Depth Zone: Lower; Within CC
Subbasin: Merced
GSE (ft, msl): 227

Total Depth (ft): 509
Perf Top (ft): 176
Perf Bottom (ft): 376
Top Model Layer: 4
Bottom Model Layer: 4



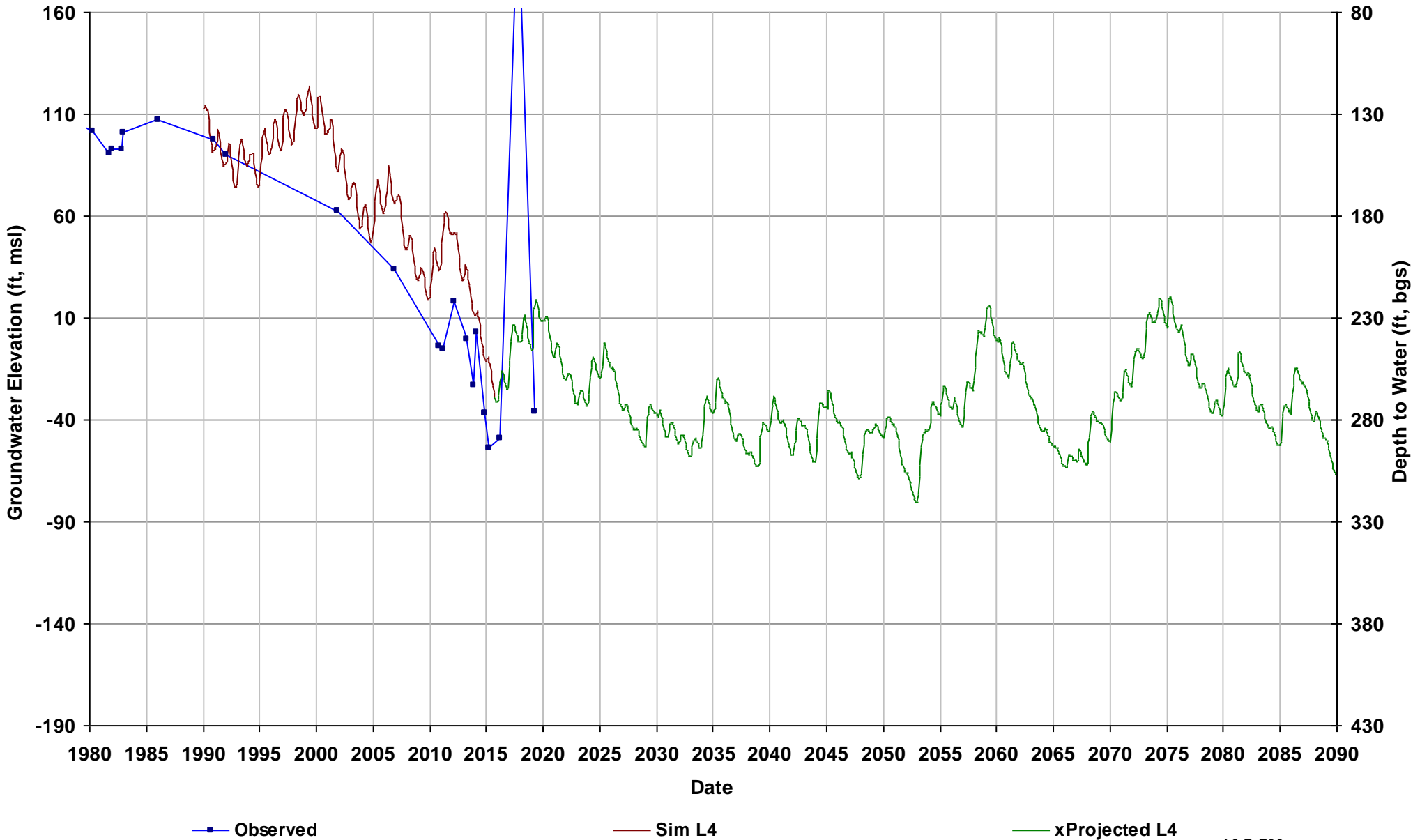
Well Name: 08S16E19D001M
Depth Zone: Unknown; Outside CC
Subbasin: Merced
GSE (ft, msl): 245

Total Depth (ft):
Perf Top (ft):
Perf Bottom (ft):
Top Model Layer: 4
Bottom Model Layer: 4



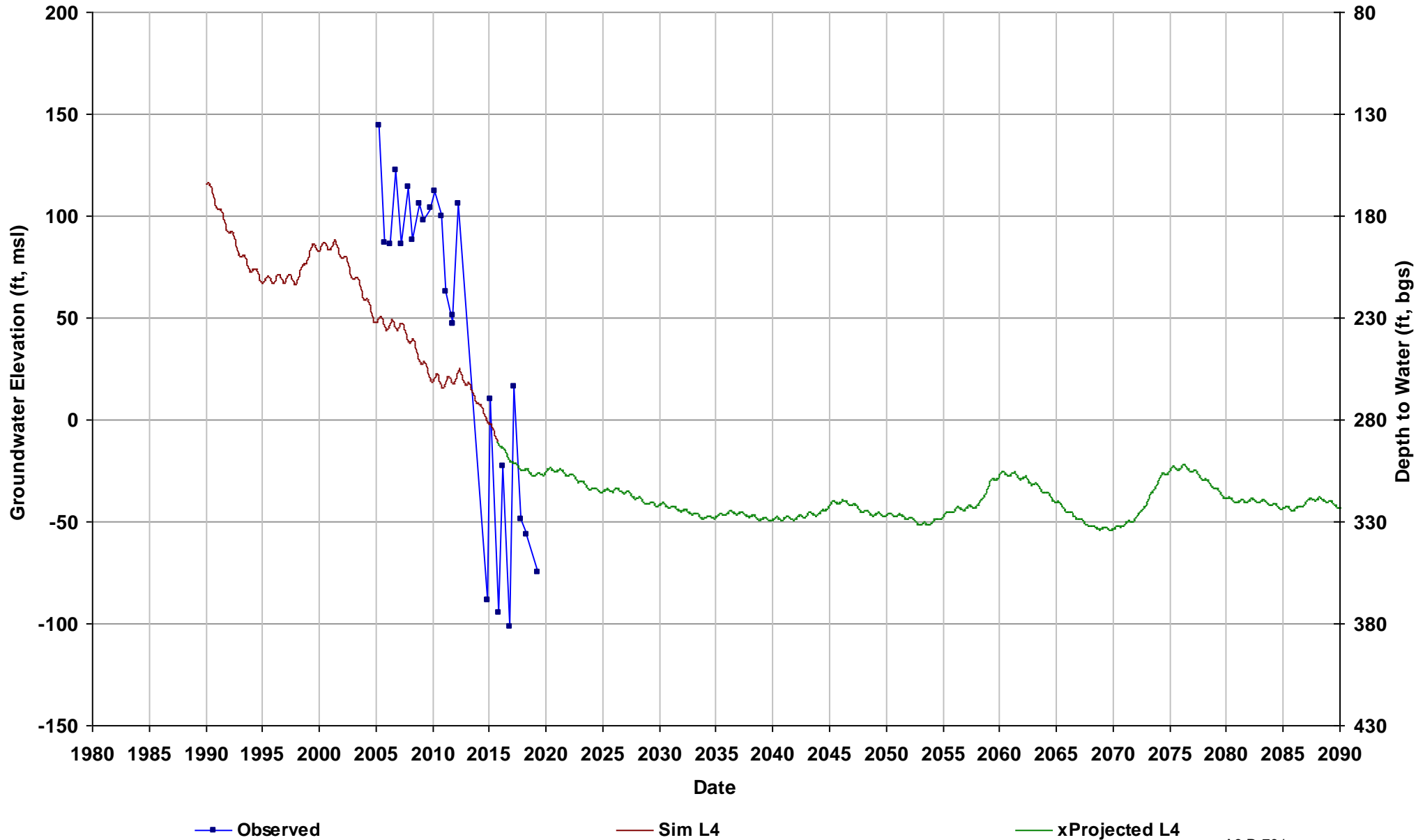
Well Name: 08S16E31C001M
Depth Zone: Composite or Lower; O
Subbasin: Merced
GSE (ft, msl): 240

Total Depth (ft): 412
Perf Top (ft):
Perf Bottom (ft):
Top Model Layer: 4
Bottom Model Layer: 4



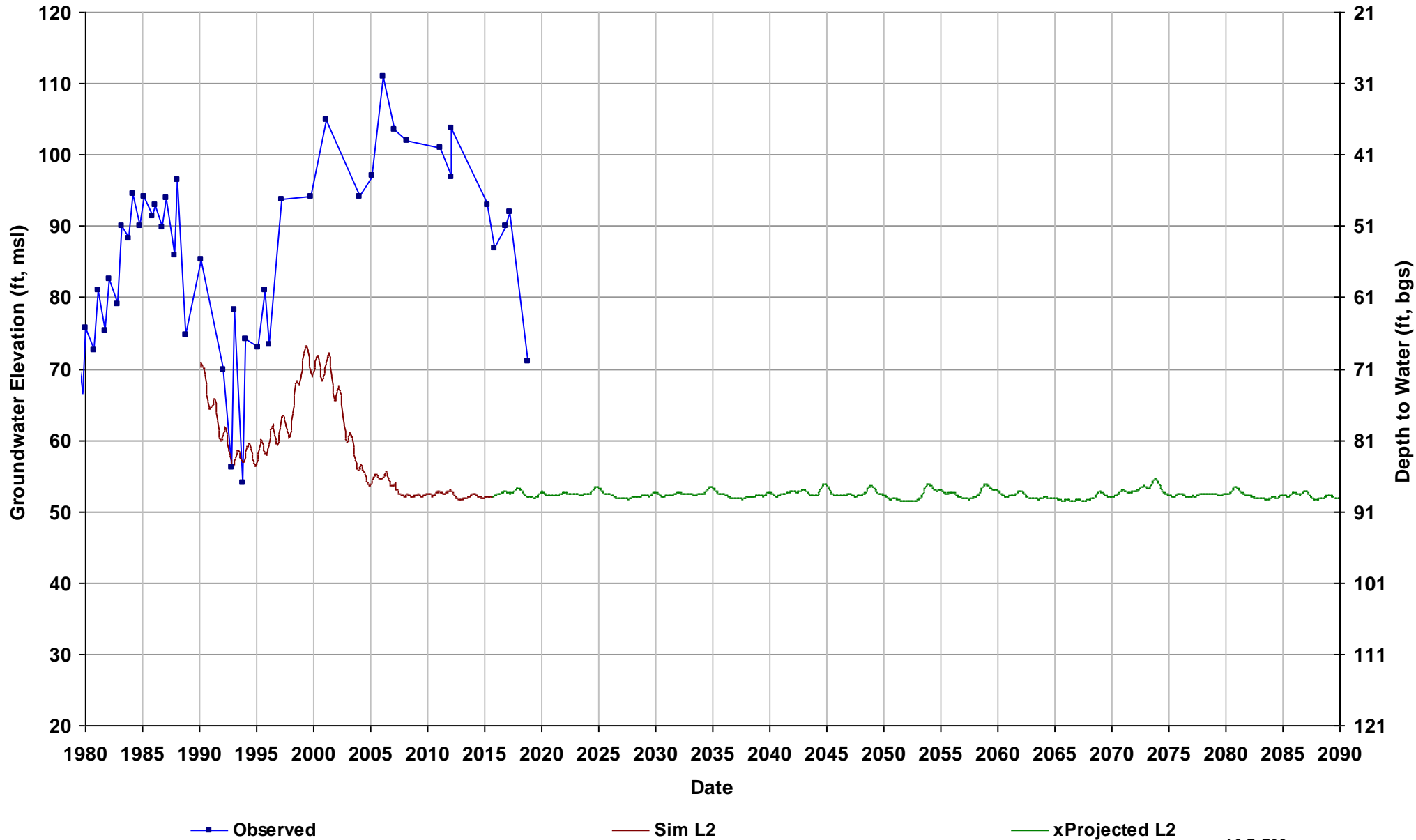
Well Name: 08S16E34J001M
Depth Zone: Lower; Outside CC
Subbasin: Merced
GSE (ft, msl): 280

Total Depth (ft): 639
Perf Top (ft): 180
Perf Bottom (ft): 639
Top Model Layer: 4
Bottom Model Layer: 4



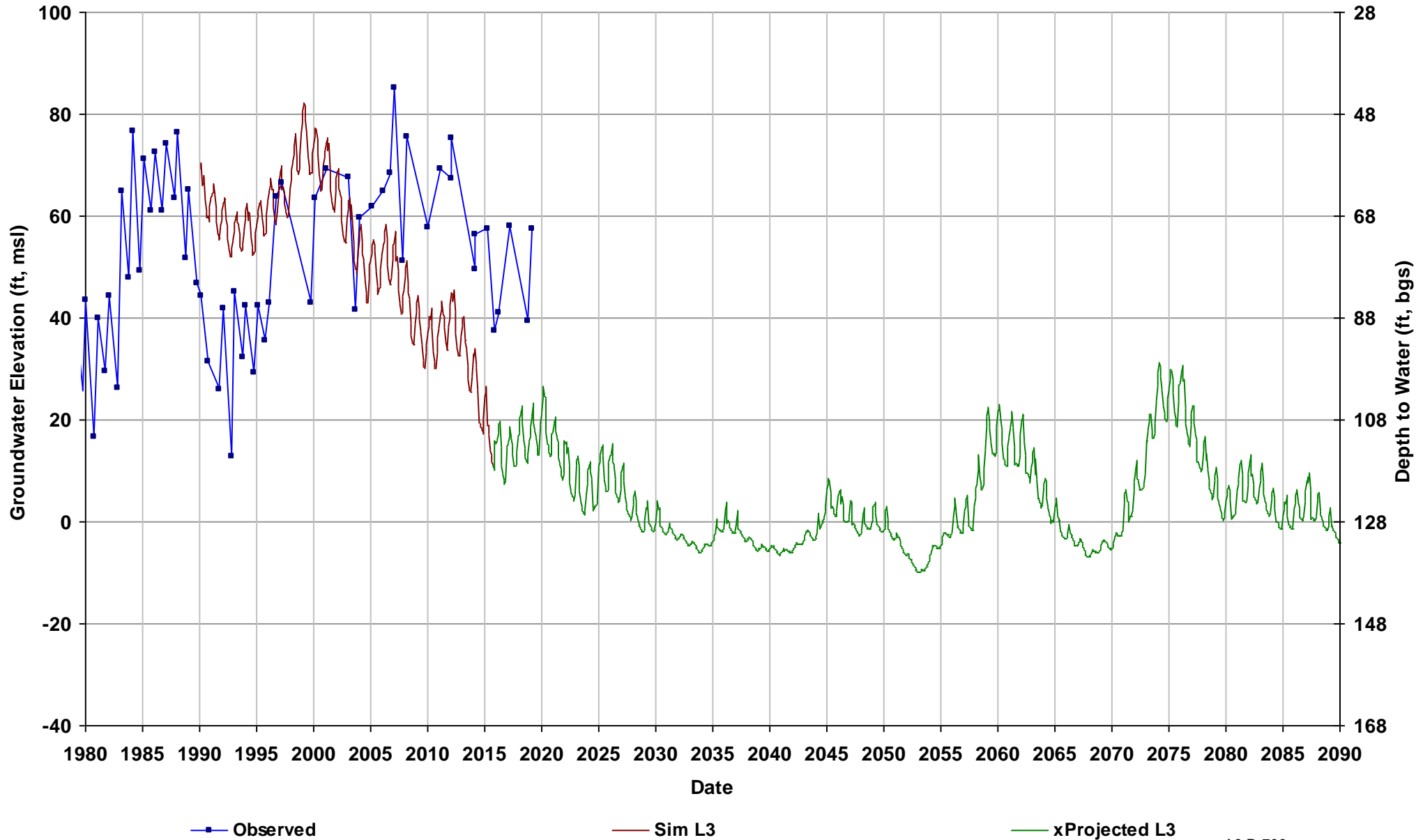
Well Name: 09S13E12R001M
Depth Zone: Unknown; Within CC
Subbasin: Merced
GSE (ft, msl): 141

Total Depth (ft):
Perf Top (ft):
Perf Bottom (ft):
Top Model Layer: 2
Bottom Model Layer: 2



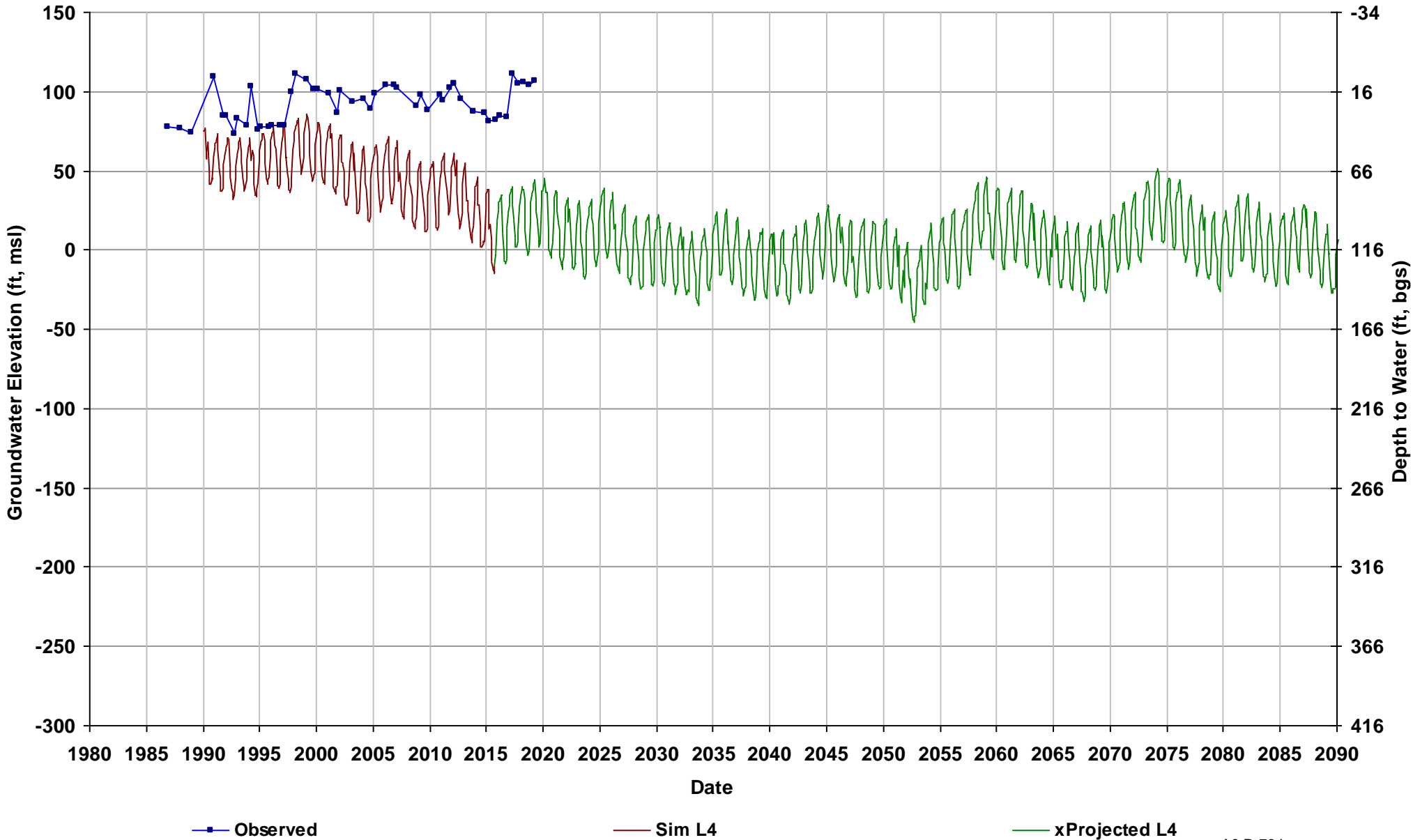
Well Name: 09S13E22H002M
Depth Zone: Unknown; Within CC
Subbasin: Merced
GSE (ft, msl): 127

Total Depth (ft):
Perf Top (ft):
Perf Bottom (ft):
Top Model Layer: 3
Bottom Model Layer: 3



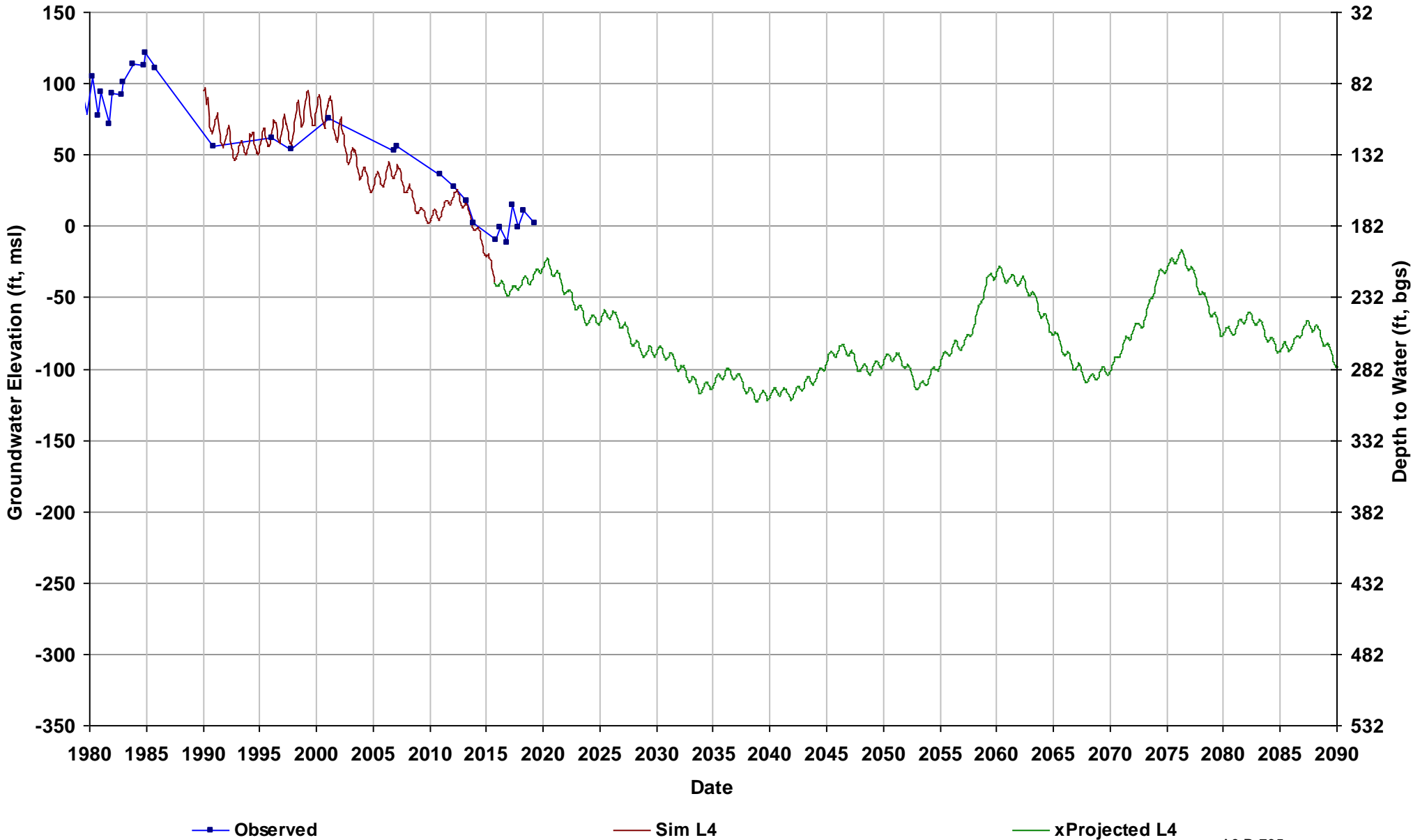
Well Name: 09S13E32A001M
Depth Zone: Composite; Within CC
Subbasin: Merced
GSE (ft, msl): 116

Total Depth (ft): 616
Perf Top (ft): 150
Perf Bottom (ft): 509
Top Model Layer: 4
Bottom Model Layer: 4



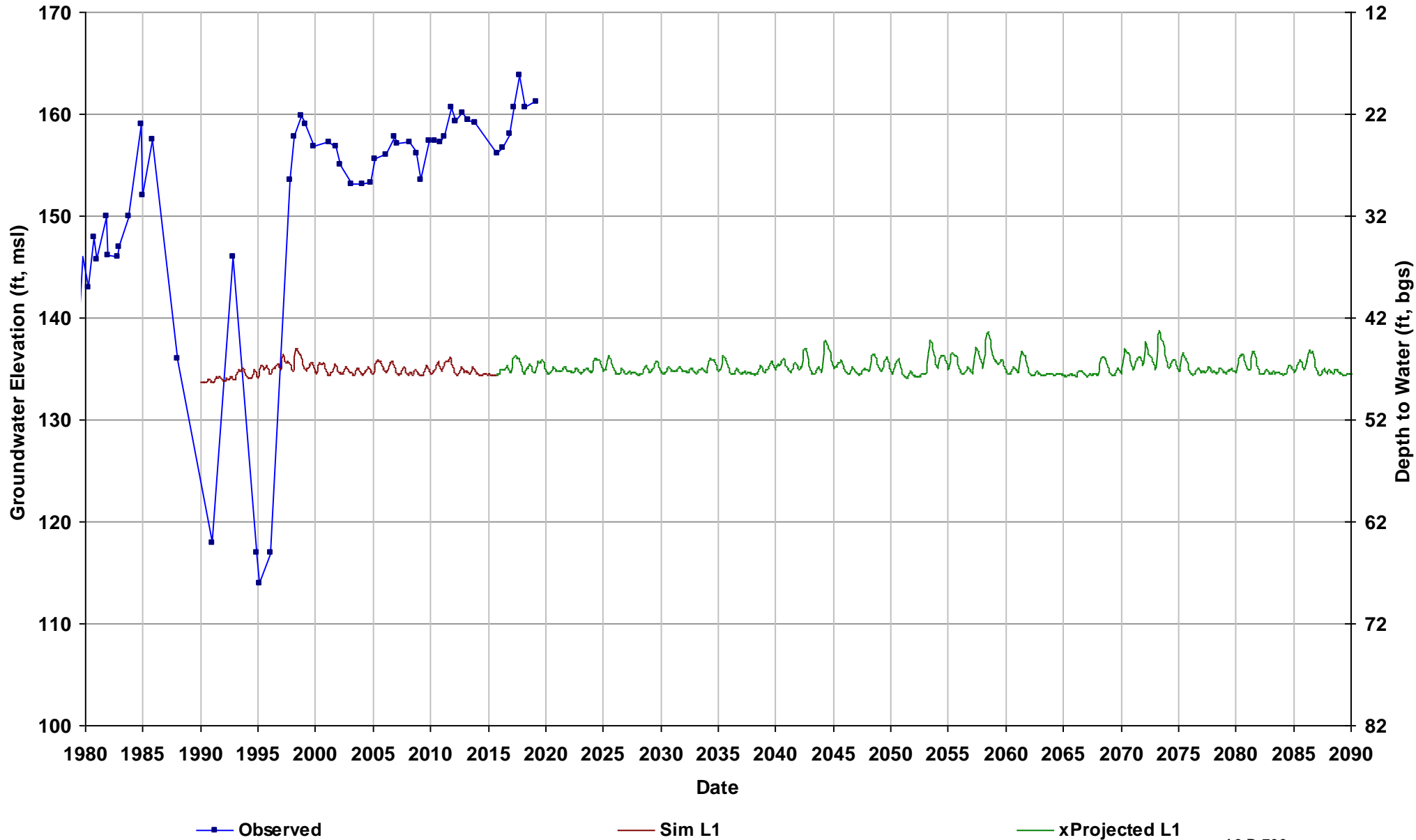
Well Name: 09S14E01B001M
Depth Zone: Lower; Within CC
Subbasin: Merced
GSE (ft, msl): 182

Total Depth (ft): 345
Perf Top (ft): 225
Perf Bottom (ft): 345
Top Model Layer: 4
Bottom Model Layer: 4



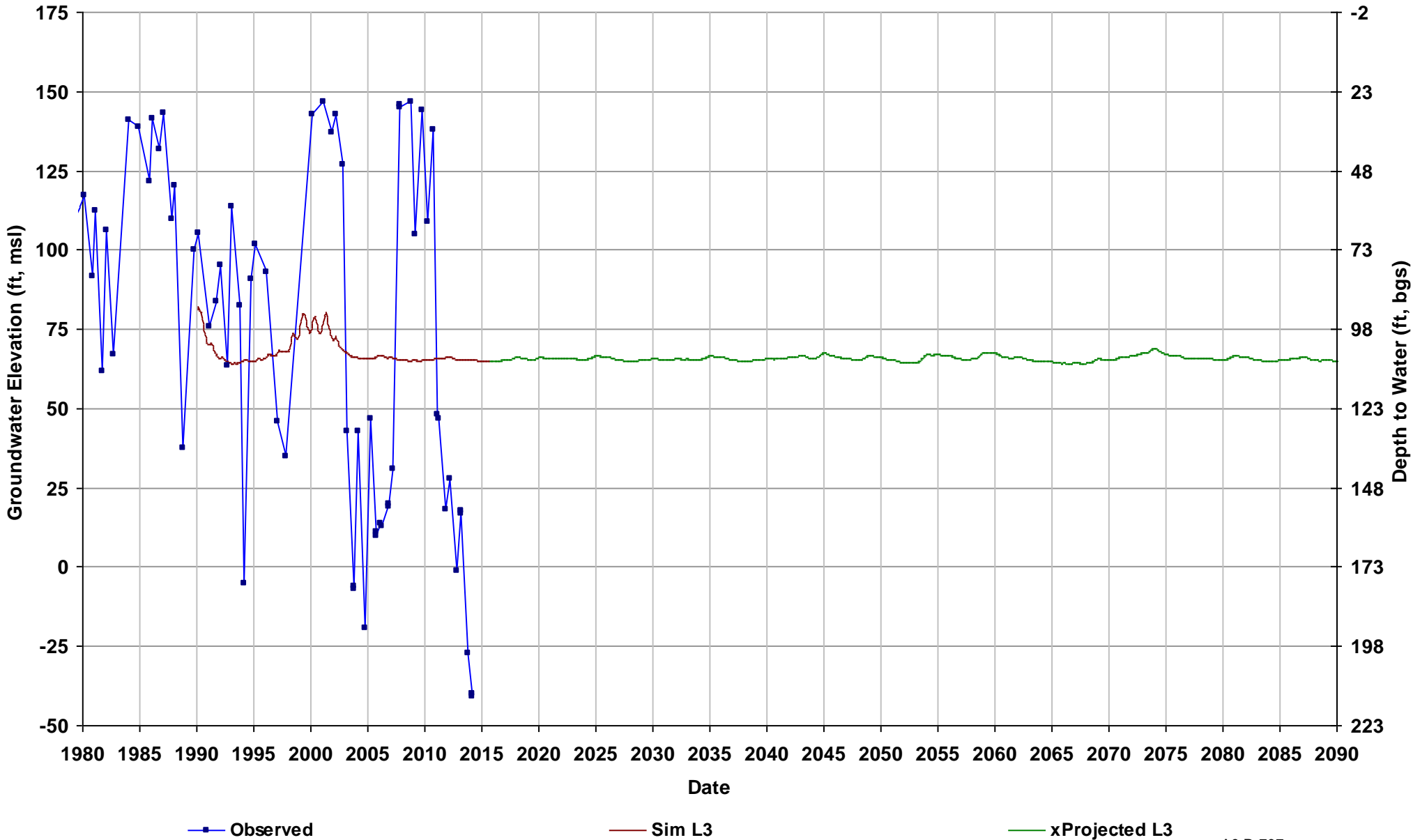
Well Name: 09S14E01B003M
Depth Zone: Upper; Within CC
Subbasin: Merced
GSE (ft, msl): 182

Total Depth (ft): 68
Perf Top (ft):
Perf Bottom (ft):
Top Model Layer: 1
Bottom Model Layer: 1



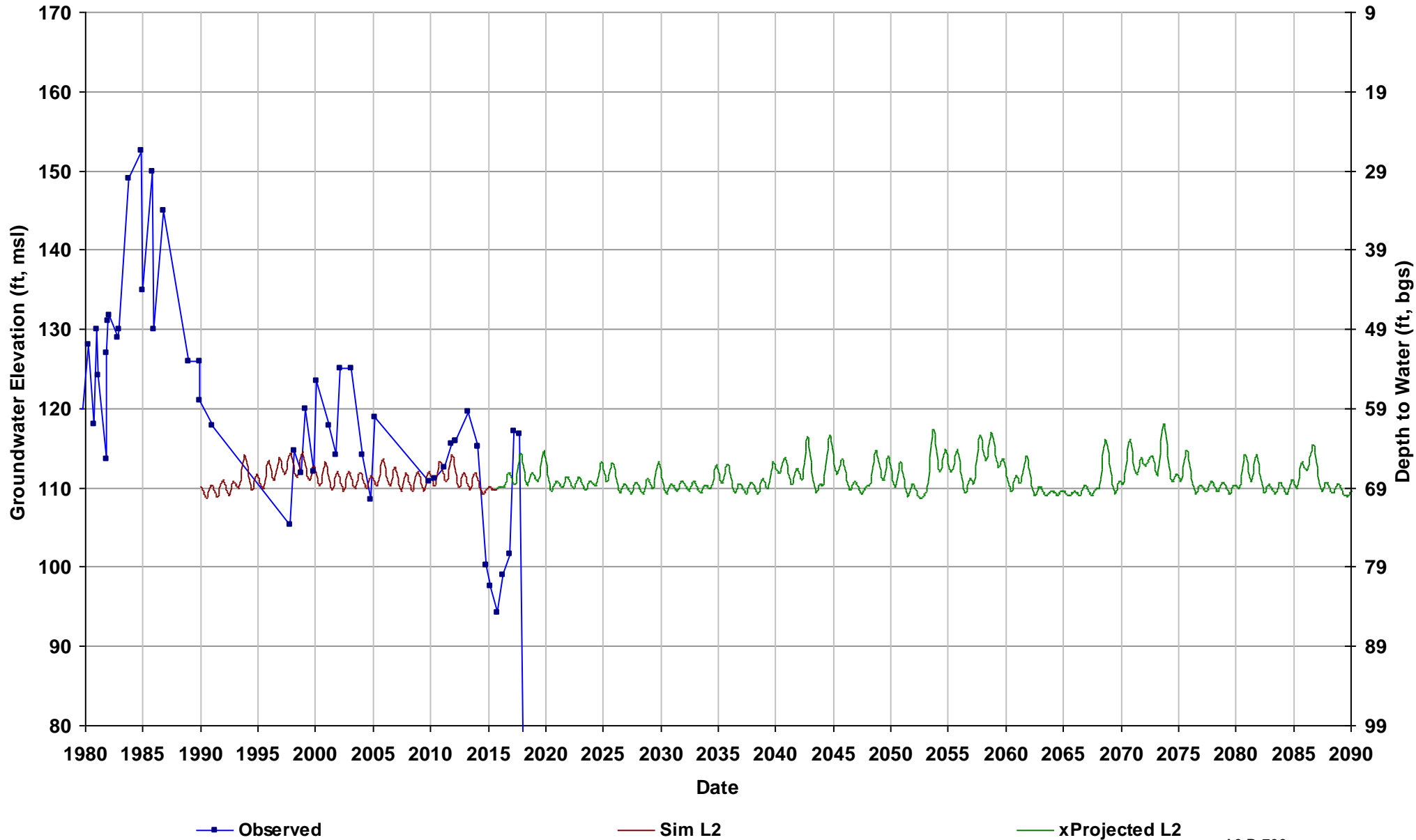
Well Name: 09S14E11F001M
Depth Zone: Unknown; Within CC
Subbasin: Merced
GSE (ft, msl): 173

Total Depth (ft):
Perf Top (ft):
Perf Bottom (ft):
Top Model Layer: 3
Bottom Model Layer: 3



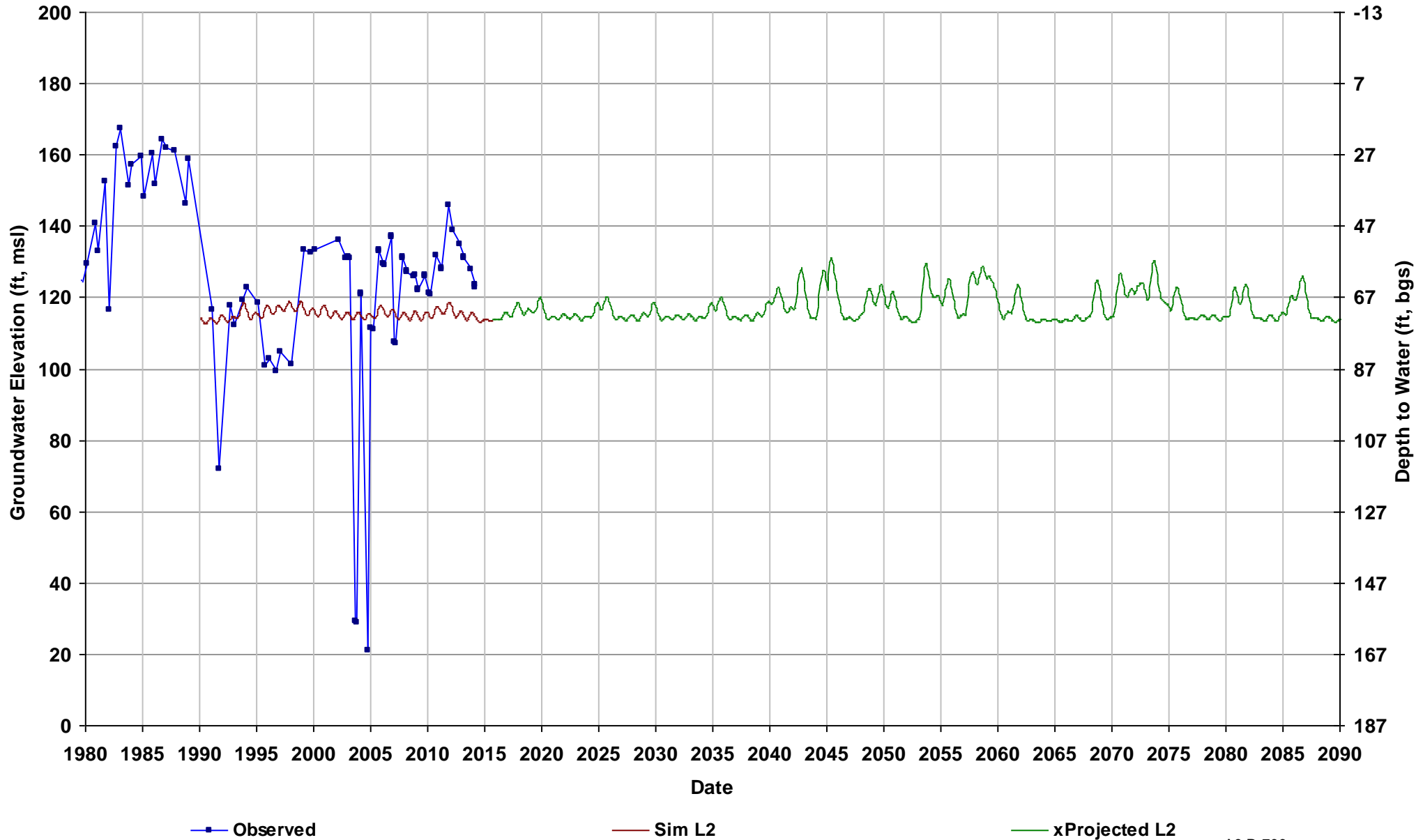
Well Name: 09S14E14R001M
Depth Zone: Composite or Lower; Wi
Subbasin: Chowchilla
GSE (ft, msl): 179

Total Depth (ft): 560
Perf Top (ft):
Perf Bottom (ft):
Top Model Layer: 2
Bottom Model Layer: 2



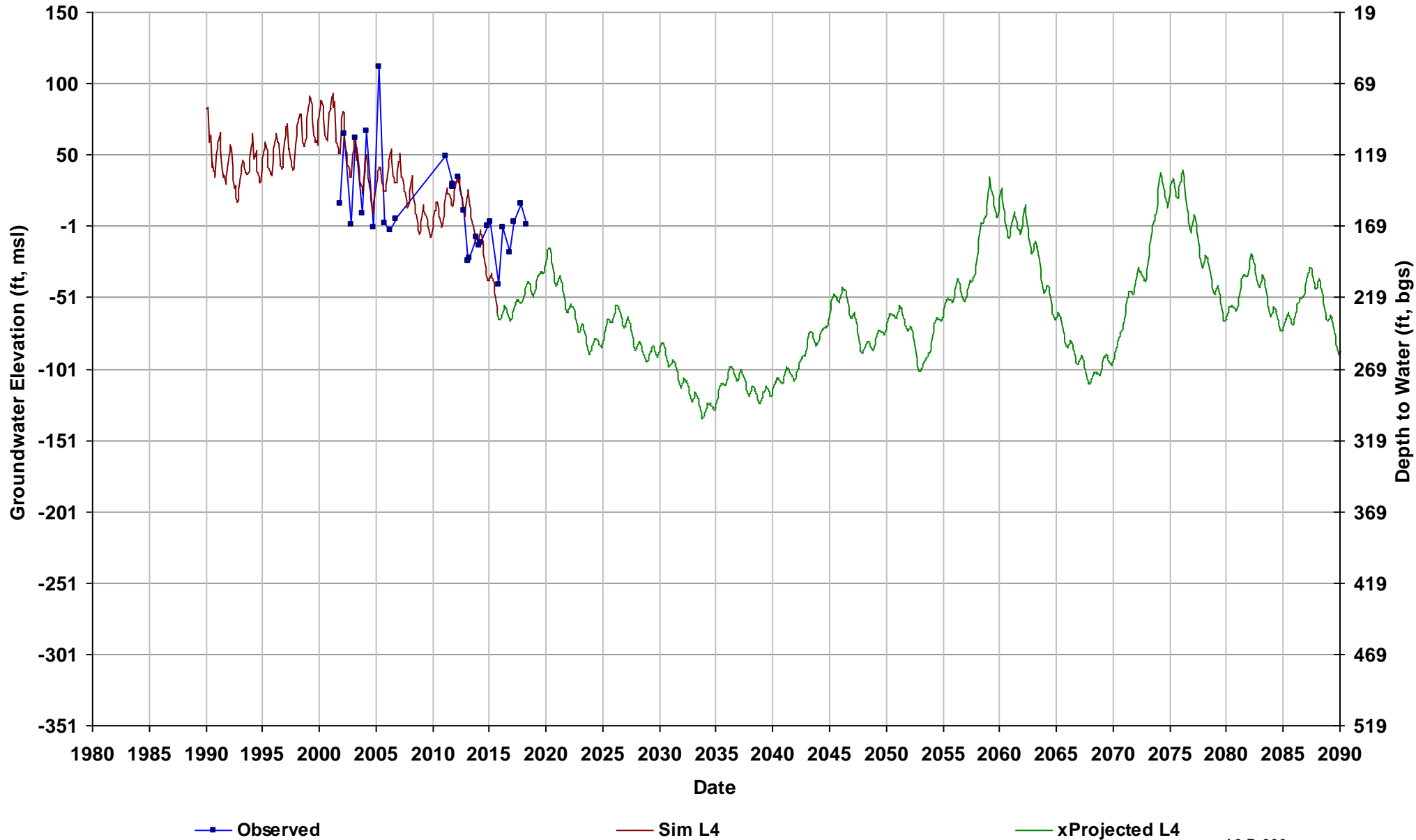
Well Name: 09S14E25A001M
Depth Zone: Unknown; Within CC
Subbasin: Chowchilla
GSE (ft, msl): 187

Total Depth (ft):
Perf Top (ft):
Perf Bottom (ft):
Top Model Layer: 2
Bottom Model Layer: 2



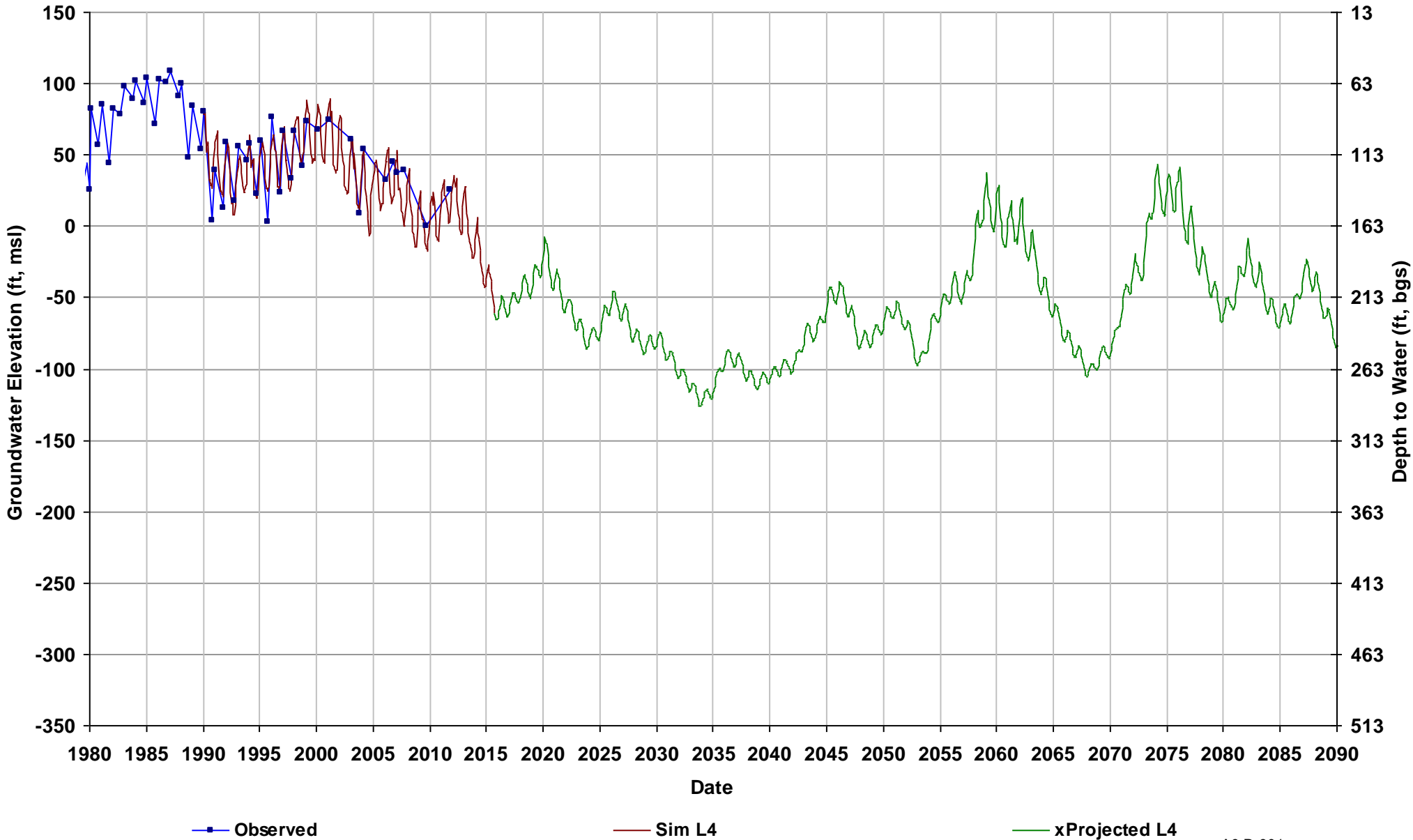
Well Name: 09S14E27R001M
Depth Zone: Lower; Within CC
Subbasin: Chowchilla
GSE (ft, msl): 168

Total Depth (ft): 275
Perf Top (ft): 160
Perf Bottom (ft): 275
Top Model Layer: 4
Bottom Model Layer: 4



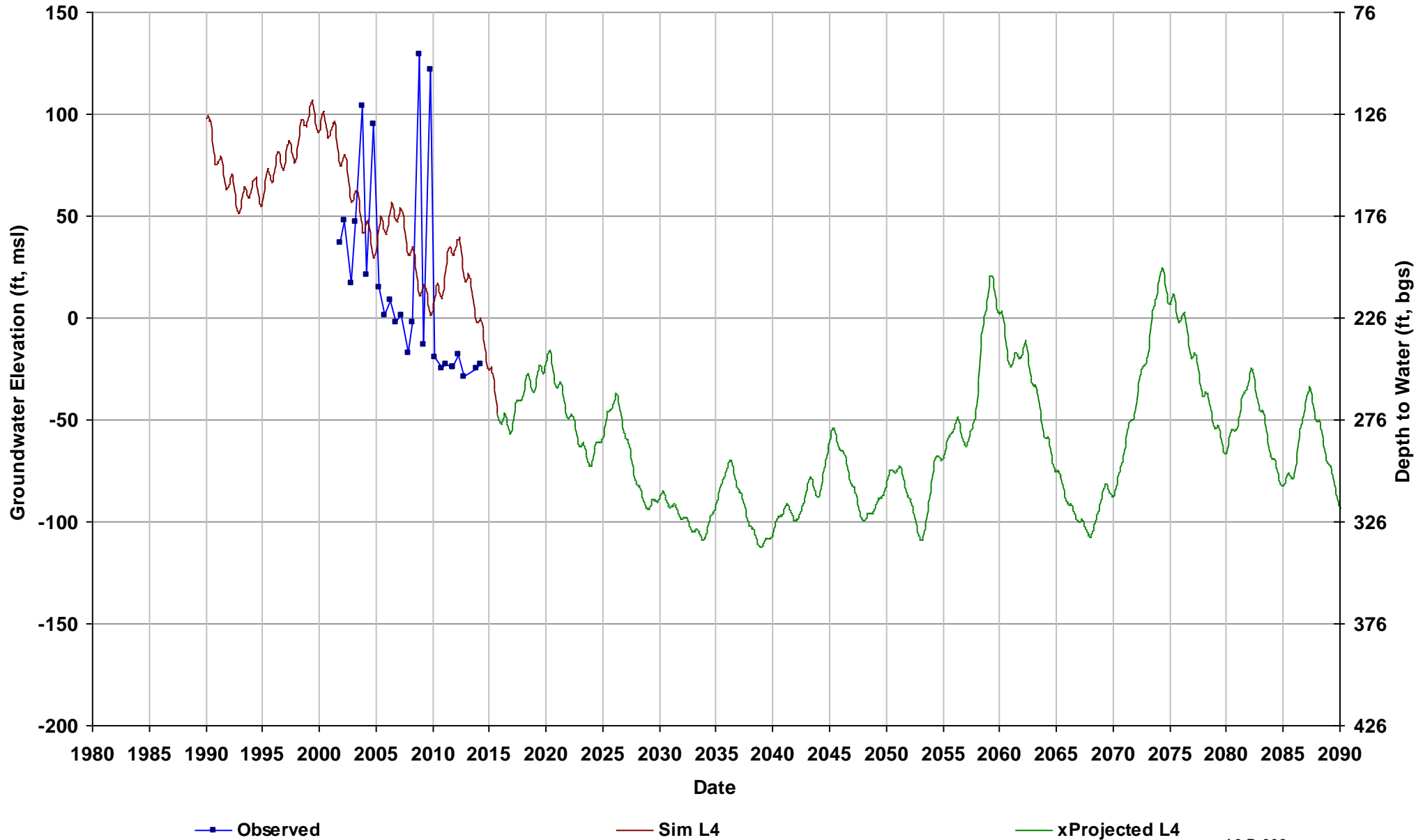
Well Name: 09S14E33A001M
Depth Zone: Lower; Within CC
Subbasin: Merced
GSE (ft, msl): 163

Total Depth (ft): 632
Perf Top (ft): 240
Perf Bottom (ft): 580
Top Model Layer: 4
Bottom Model Layer: 4



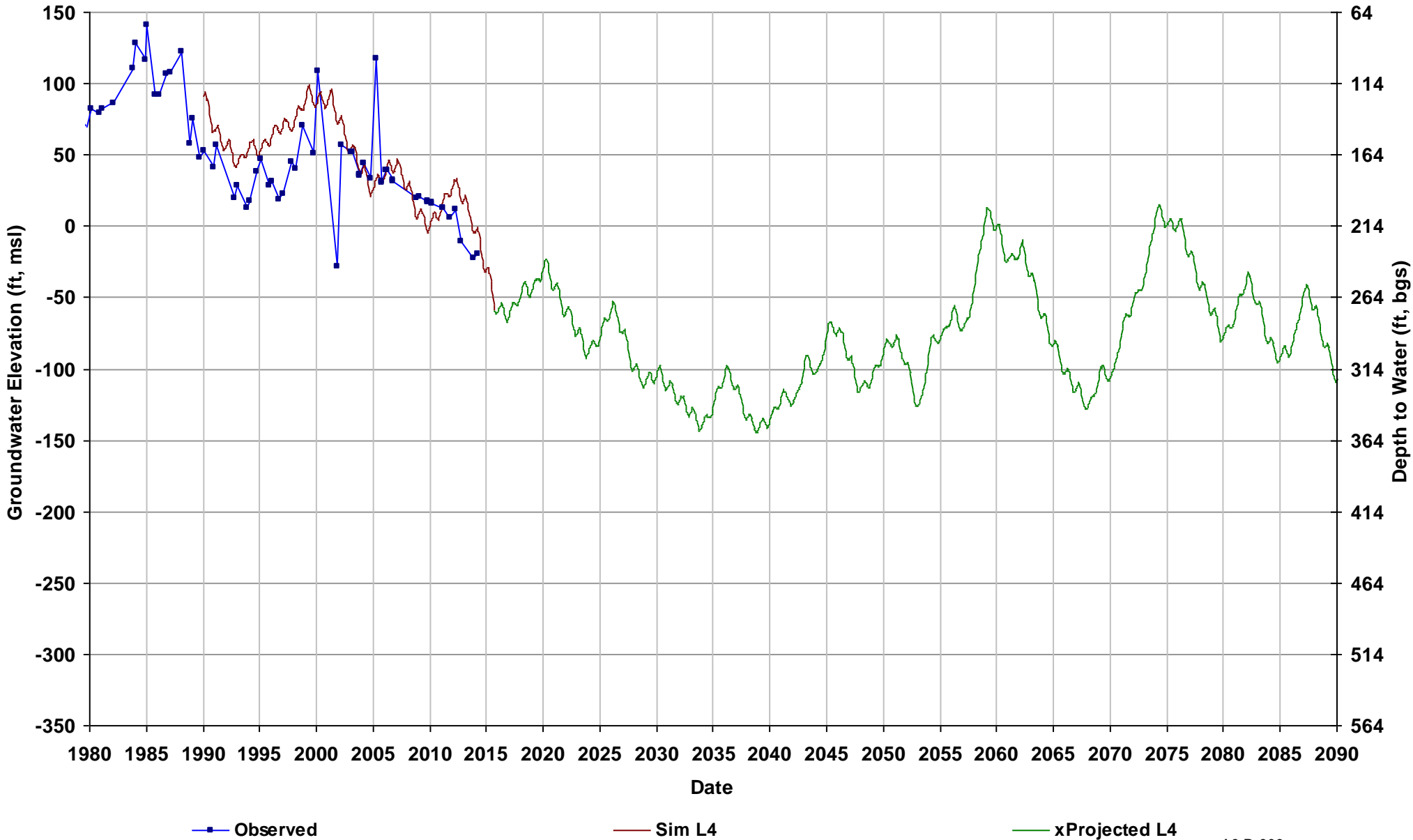
Well Name: 09S15E02A001M
Depth Zone: Lower; Within CC
Subbasin: Merced
GSE (ft, msl): 226

Total Depth (ft): 800
Perf Top (ft): 300
Perf Bottom (ft): 800
Top Model Layer: 4
Bottom Model Layer: 4



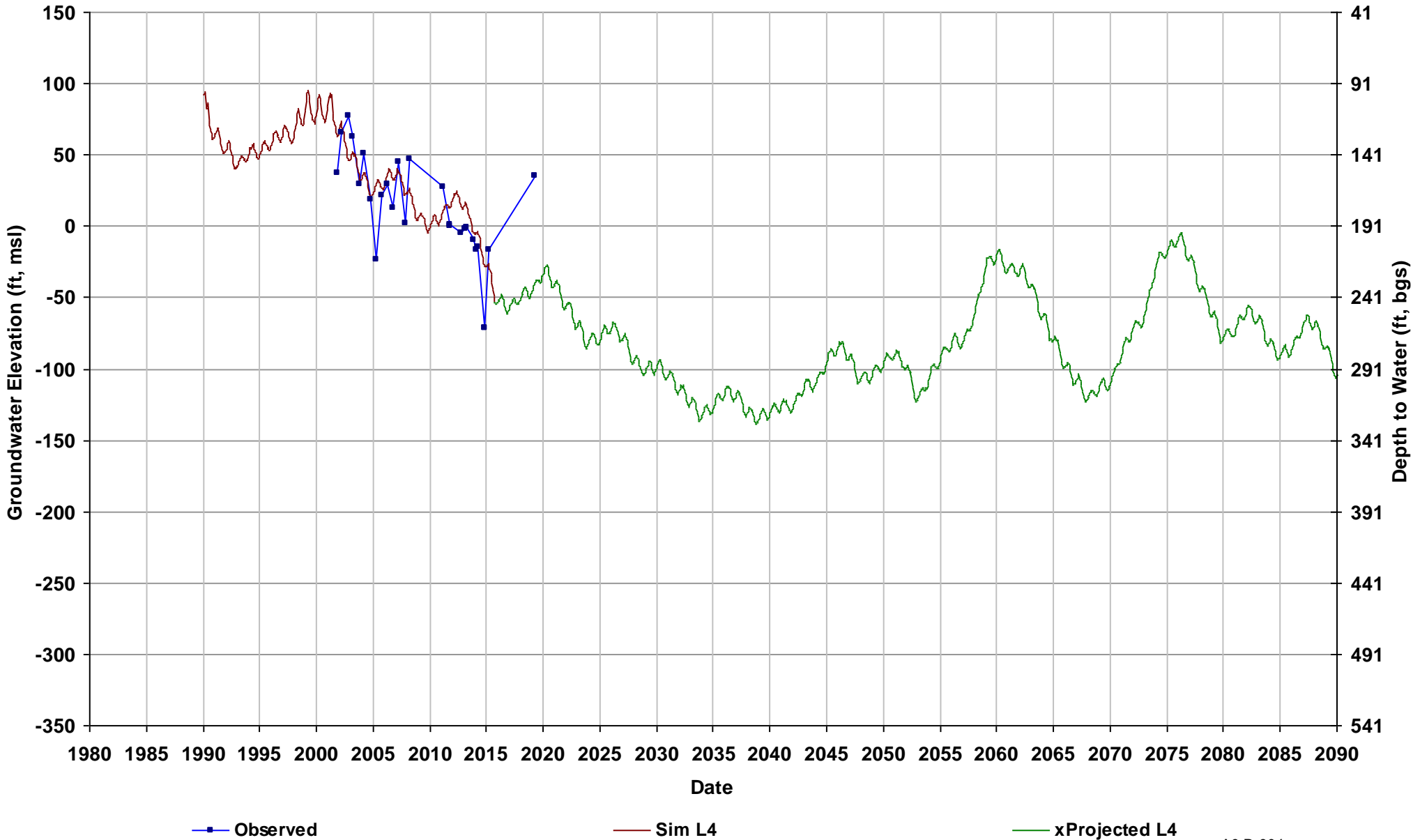
Well Name: 09S15E04R001M
Depth Zone: Unknown; Within CC
Subbasin: Chowchilla
GSE (ft, msl): 214

Total Depth (ft):
Perf Top (ft):
Perf Bottom (ft):
Top Model Layer: 4
Bottom Model Layer: 4



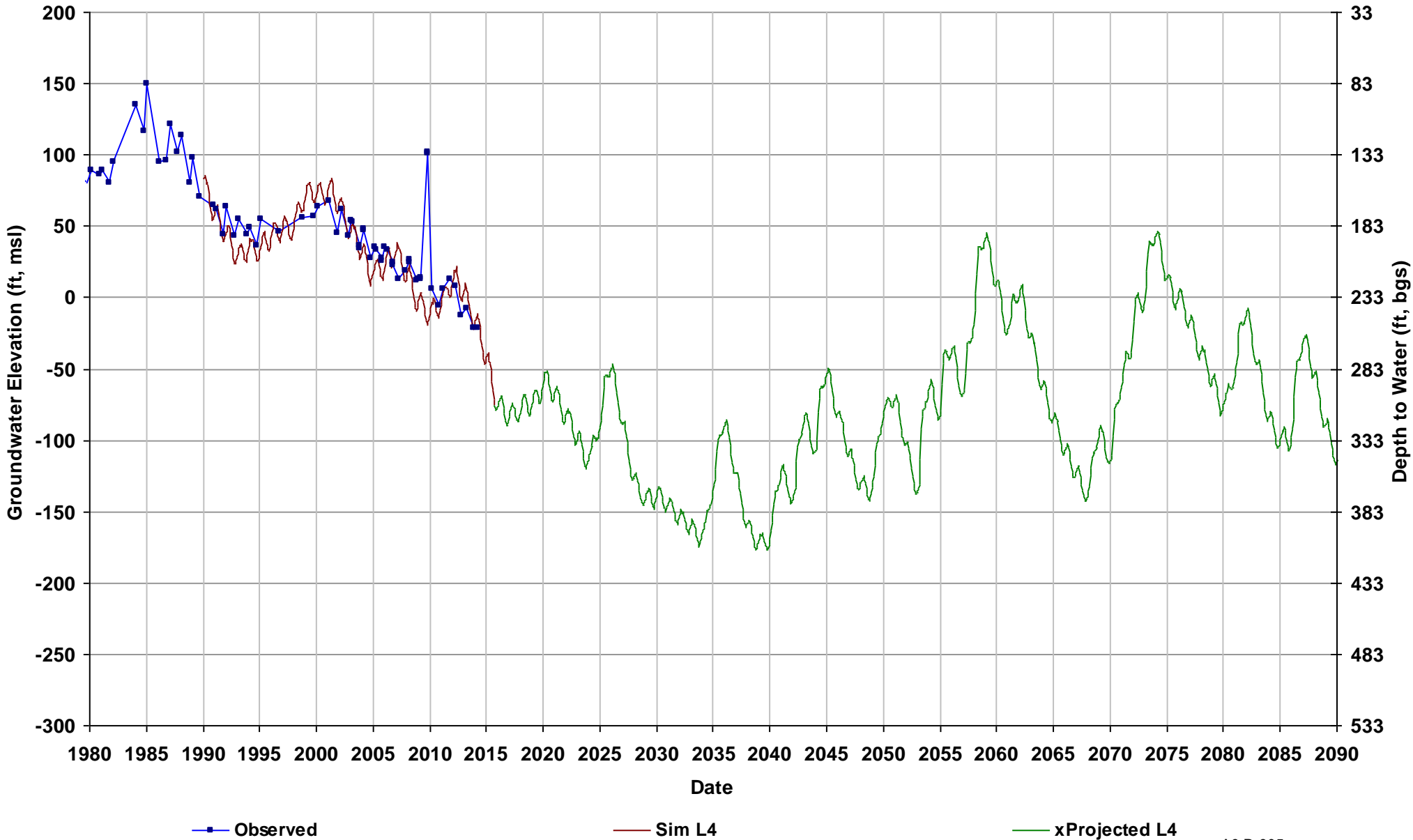
Well Name: 09S15E06P001M
Depth Zone: Lower; Within CC
Subbasin: Chowchilla
GSE (ft, msl): 191

Total Depth (ft): 780
Perf Top (ft): 230
Perf Bottom (ft): 775
Top Model Layer: 4
Bottom Model Layer: 4



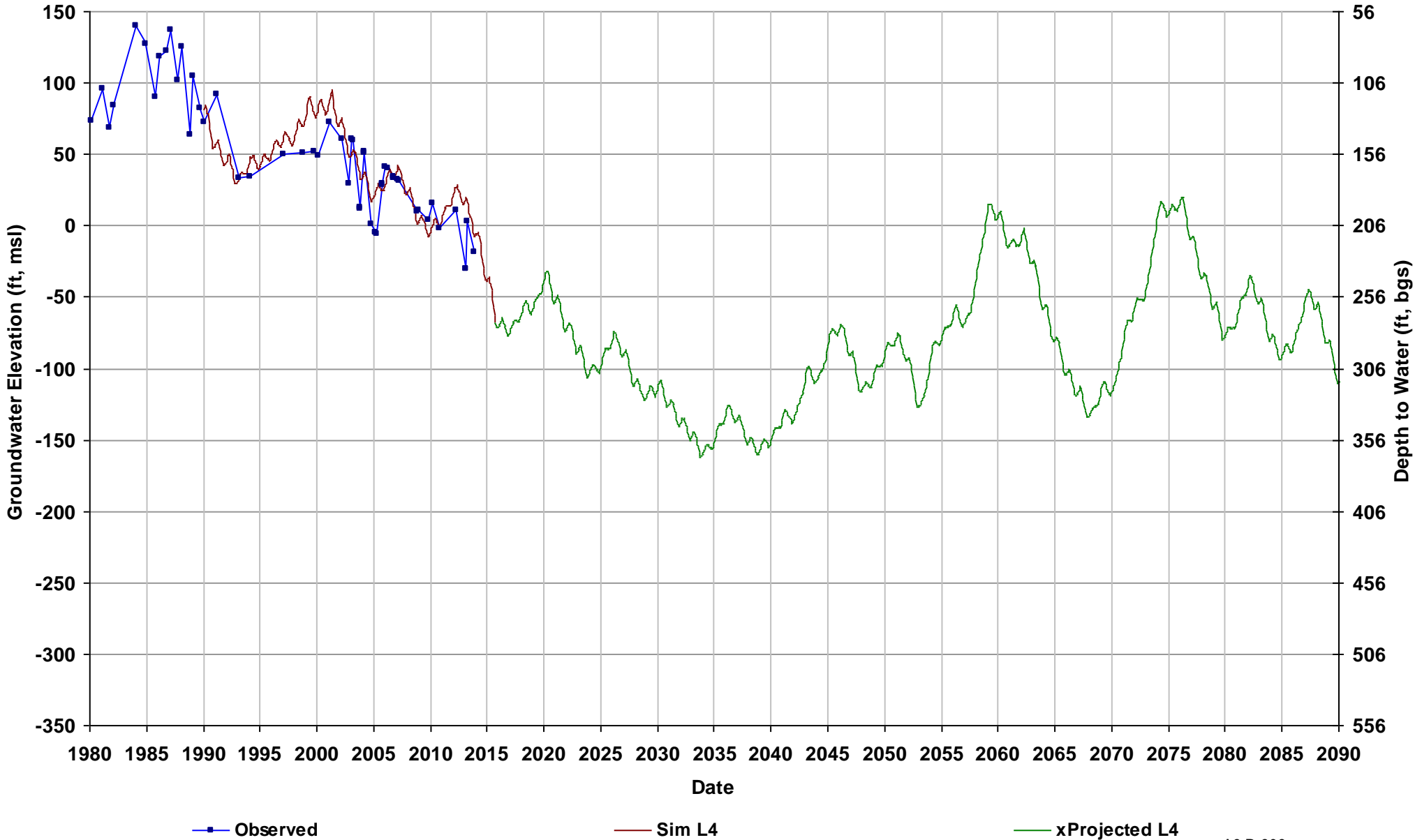
Well Name: 09S15E13E002M
Depth Zone: Unknown; Within CC
Subbasin: Chowchilla
GSE (ft, msl): 232

Total Depth (ft):
Perf Top (ft):
Perf Bottom (ft):
Top Model Layer: 4
Bottom Model Layer: 4



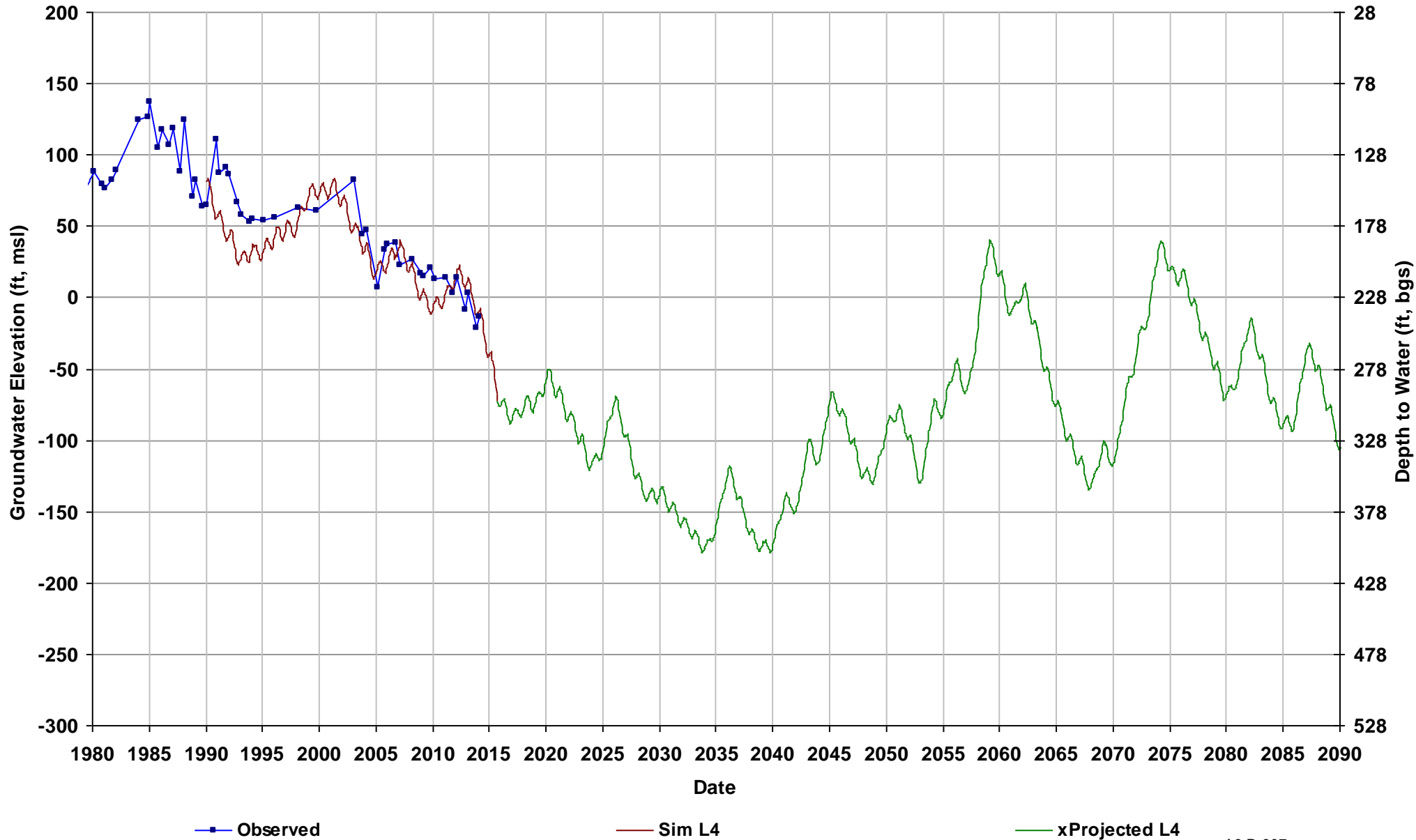
Well Name: 09S15E17R001M
Depth Zone: Unknown; Within CC
Subbasin: Chowchilla
GSE (ft, msl): 206

Total Depth (ft):
Perf Top (ft):
Perf Bottom (ft):
Top Model Layer: 4
Bottom Model Layer: 4



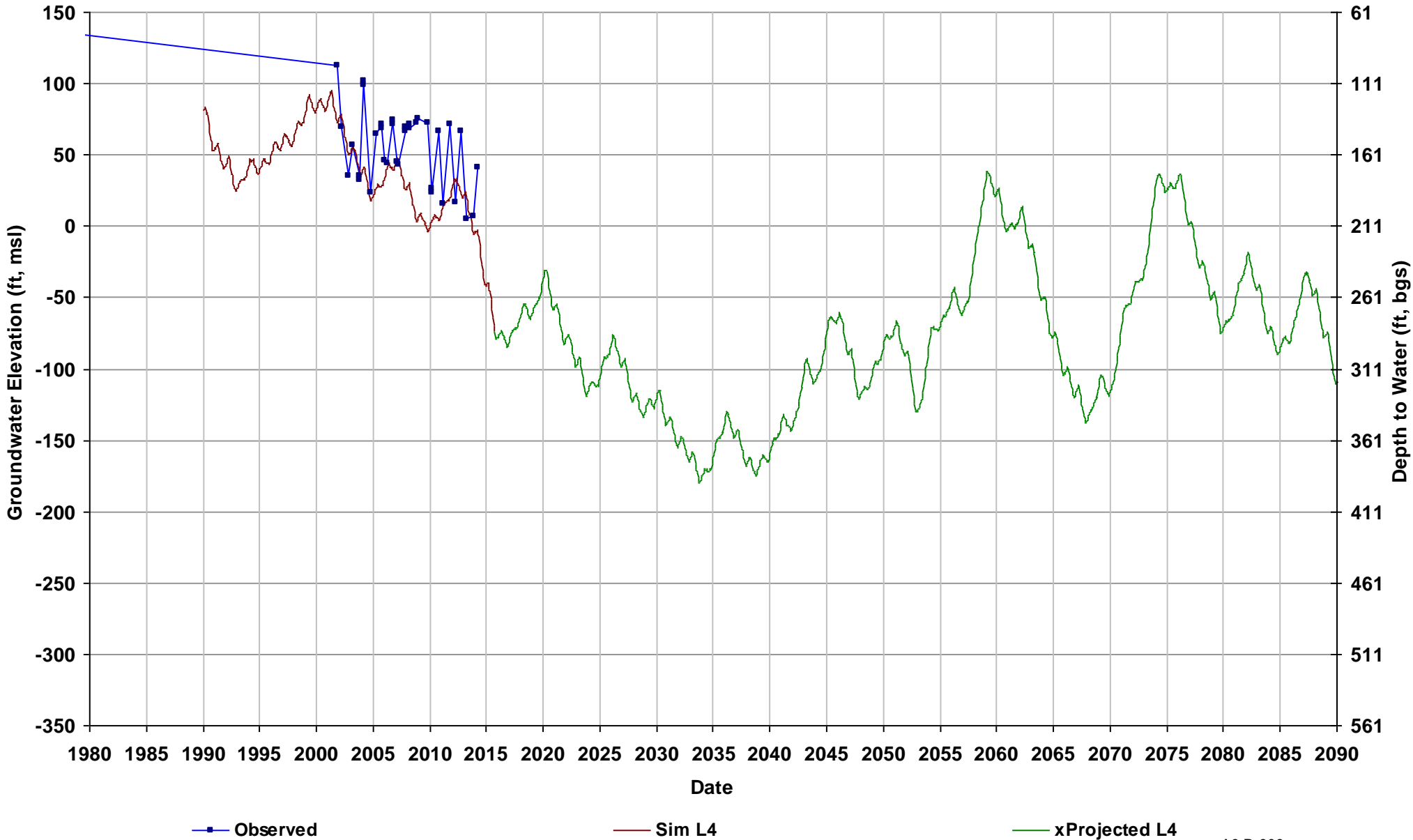
Well Name: 09S15E23J2
Depth Zone: Lower; Within CC
Subbasin: Chowchilla
GSE (ft, msl): 228

Total Depth (ft): 291
Perf Top (ft): 290.5
Perf Bottom (ft): 291
Top Model Layer: 4
Bottom Model Layer: 4



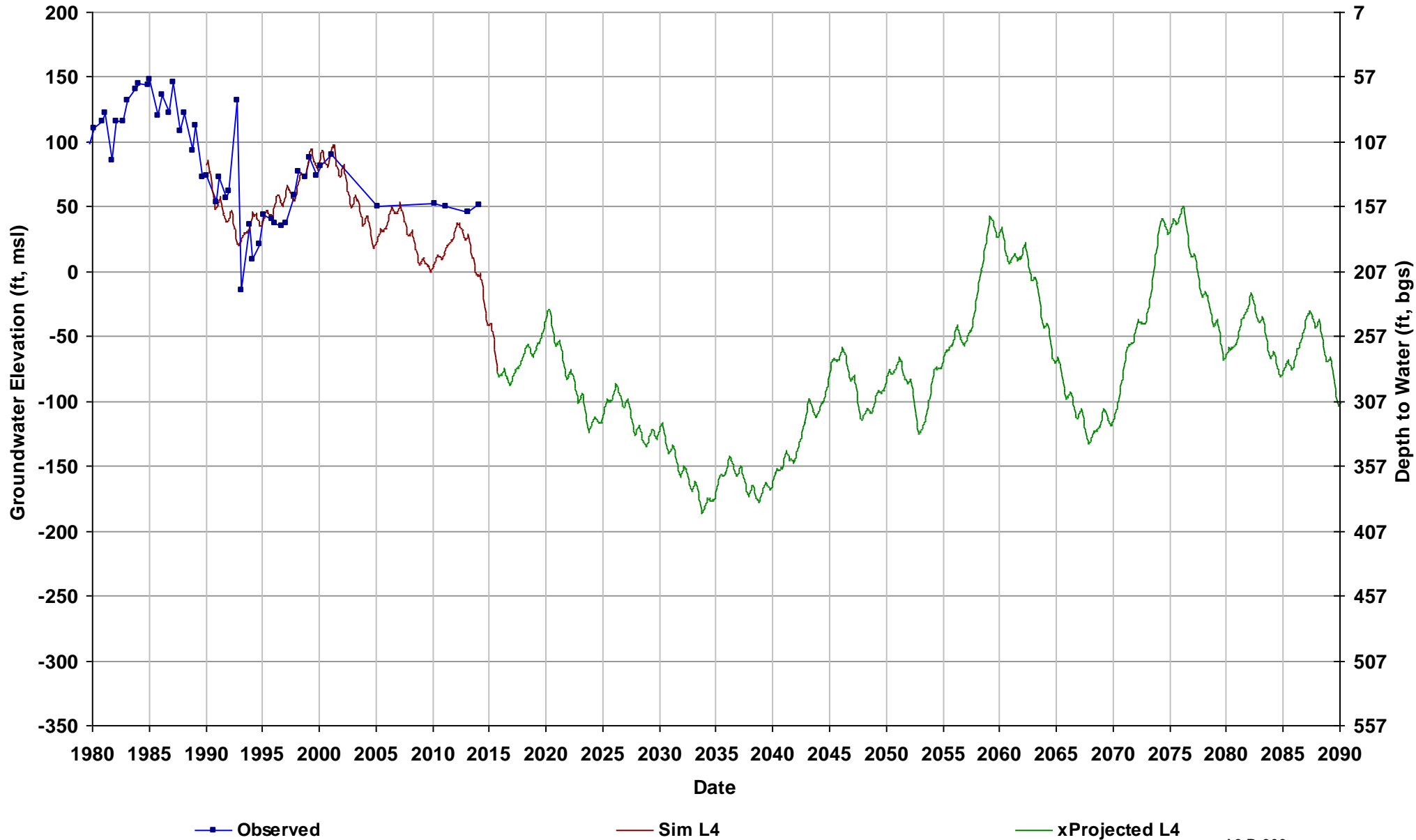
Well Name: 09S15E28A001M
Depth Zone: Unknown; Within CC
Subbasin: Chowchilla
GSE (ft, msl): 210

Total Depth (ft):
Perf Top (ft):
Perf Bottom (ft):
Top Model Layer: 4
Bottom Model Layer: 4



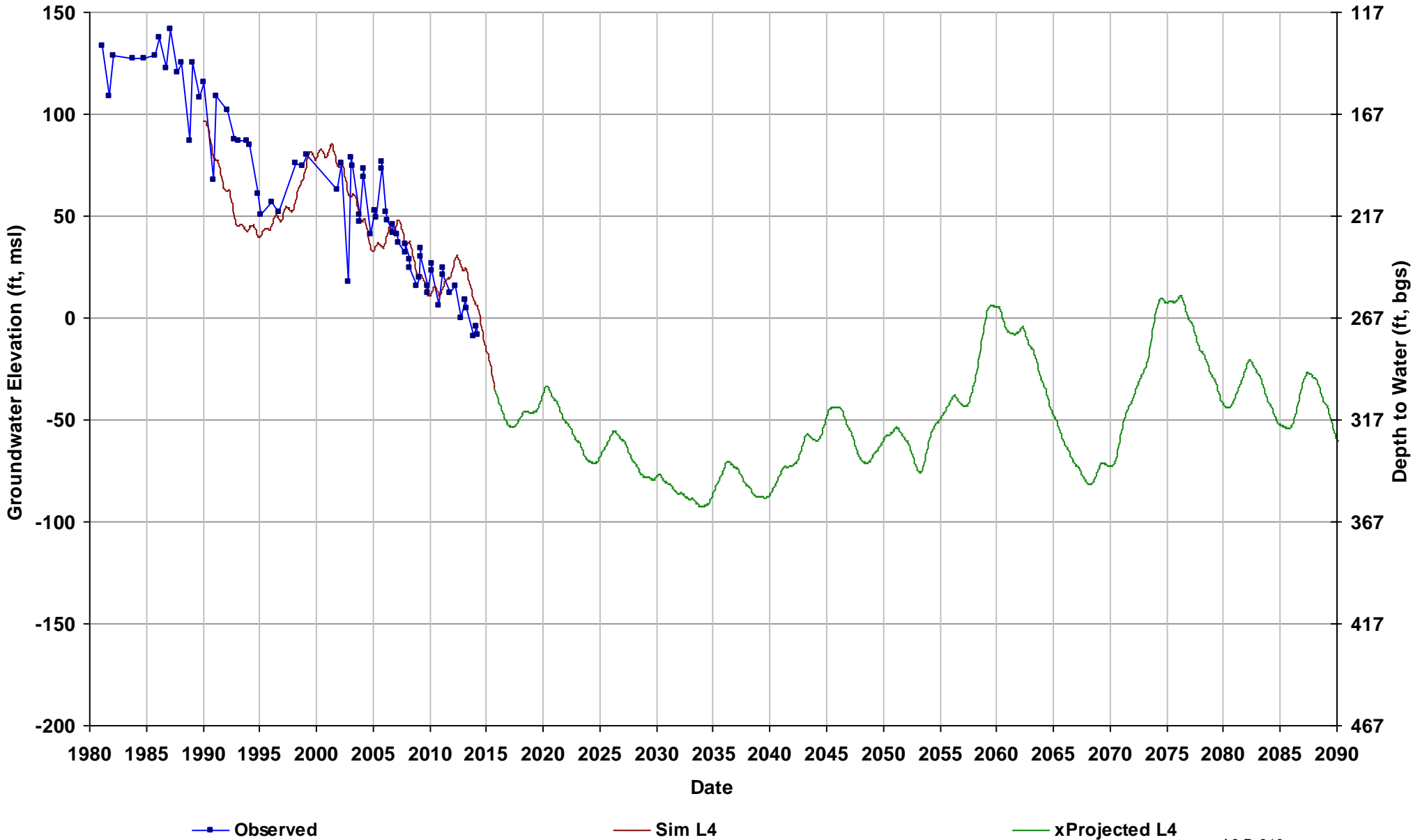
Well Name: 09S15E33J002M
Depth Zone: Unknown; Within CC
Subbasin: Chowchilla
GSE (ft, msl): 207

Total Depth (ft):
Perf Top (ft):
Perf Bottom (ft):
Top Model Layer: 4
Bottom Model Layer: 4



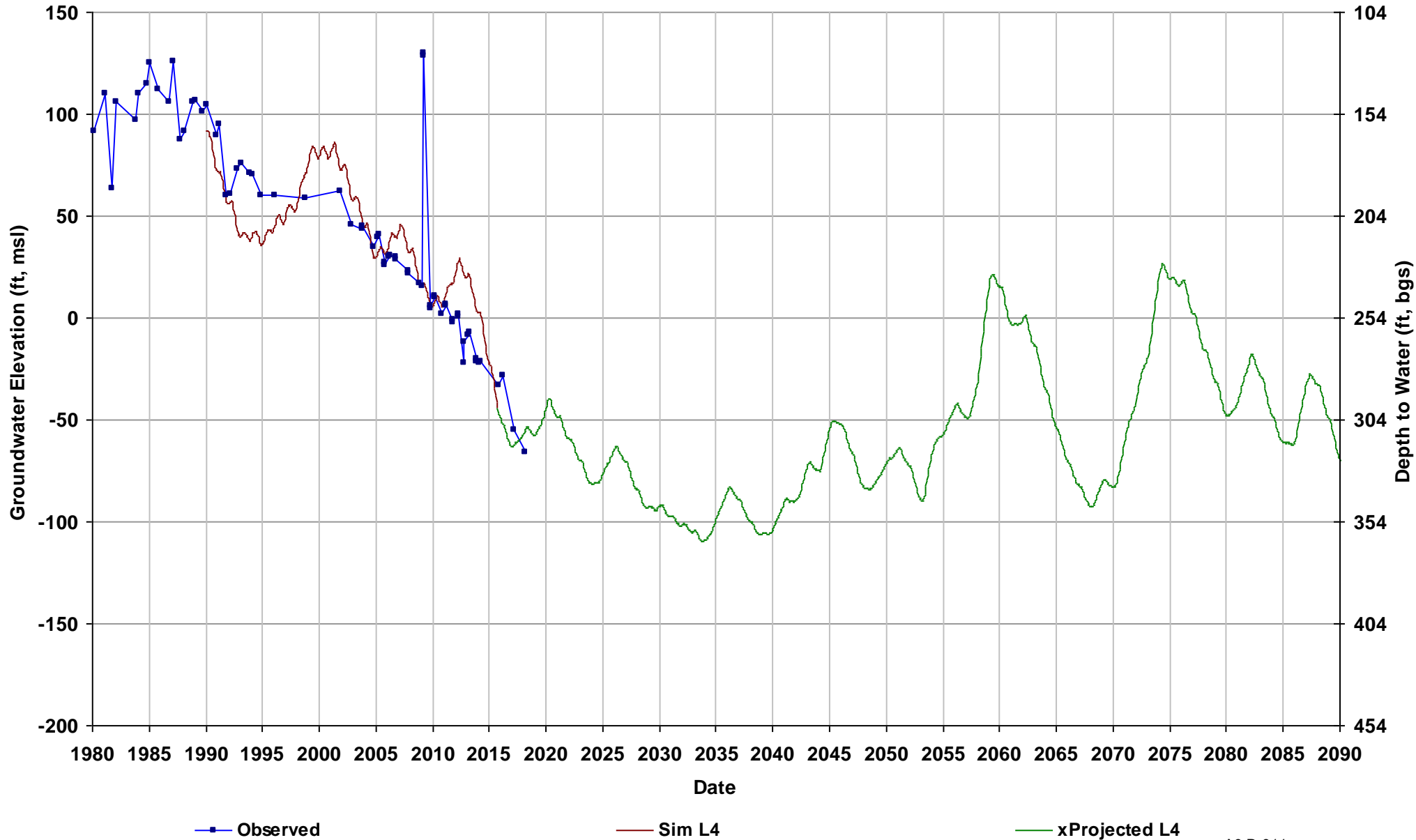
Well Name: 09S16E15Q001M
Depth Zone: Unknown; Outside CC
Subbasin: Chowchilla
GSE (ft, msl): 267

Total Depth (ft):
Perf Top (ft):
Perf Bottom (ft):
Top Model Layer: 4
Bottom Model Layer: 4



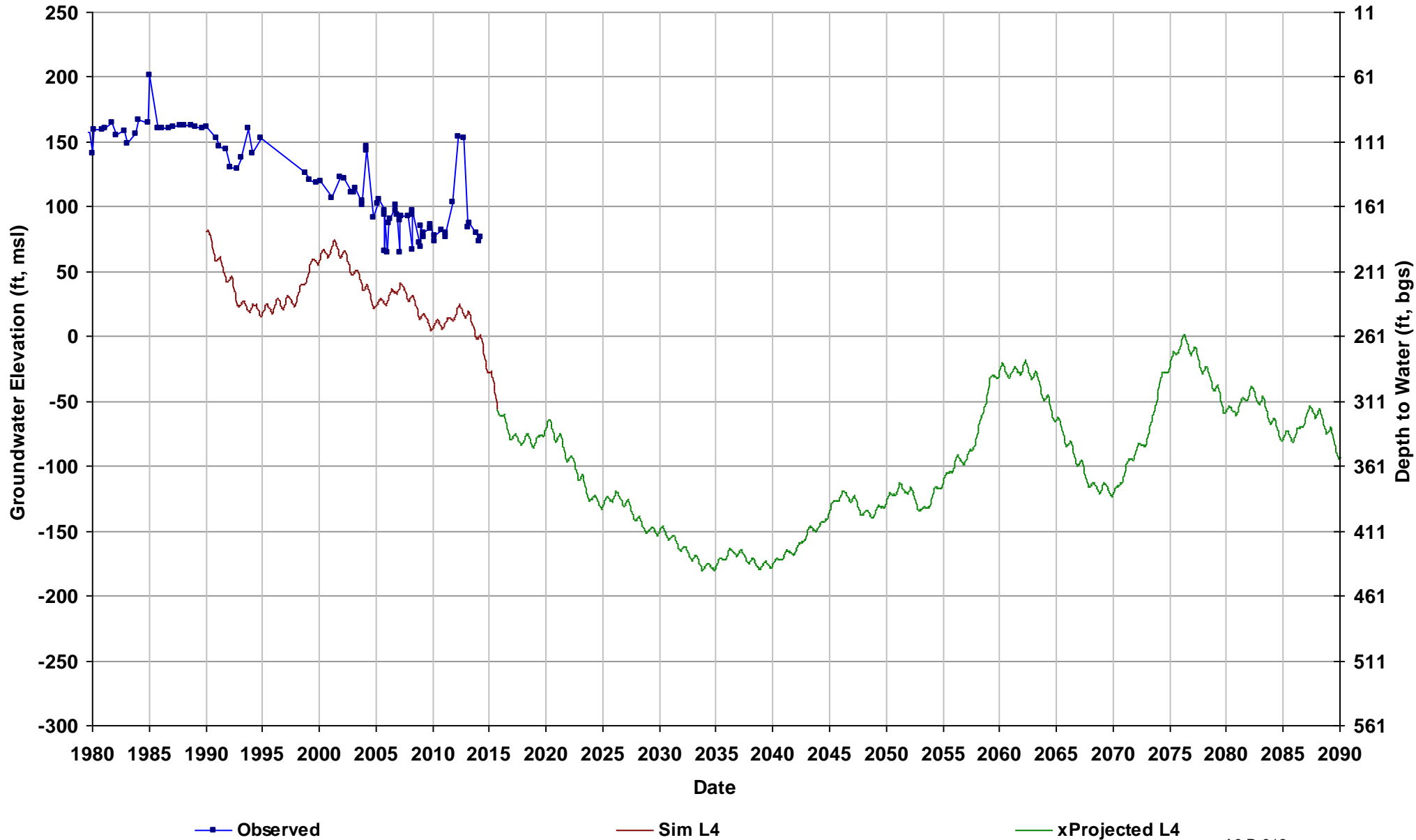
Well Name: 09S16E16N001M
Depth Zone: Lower; Within CC
Subbasin: Chowchilla
GSE (ft, msl): 254

Total Depth (ft): 466
Perf Top (ft): 218
Perf Bottom (ft): 464
Top Model Layer: 4
Bottom Model Layer: 4



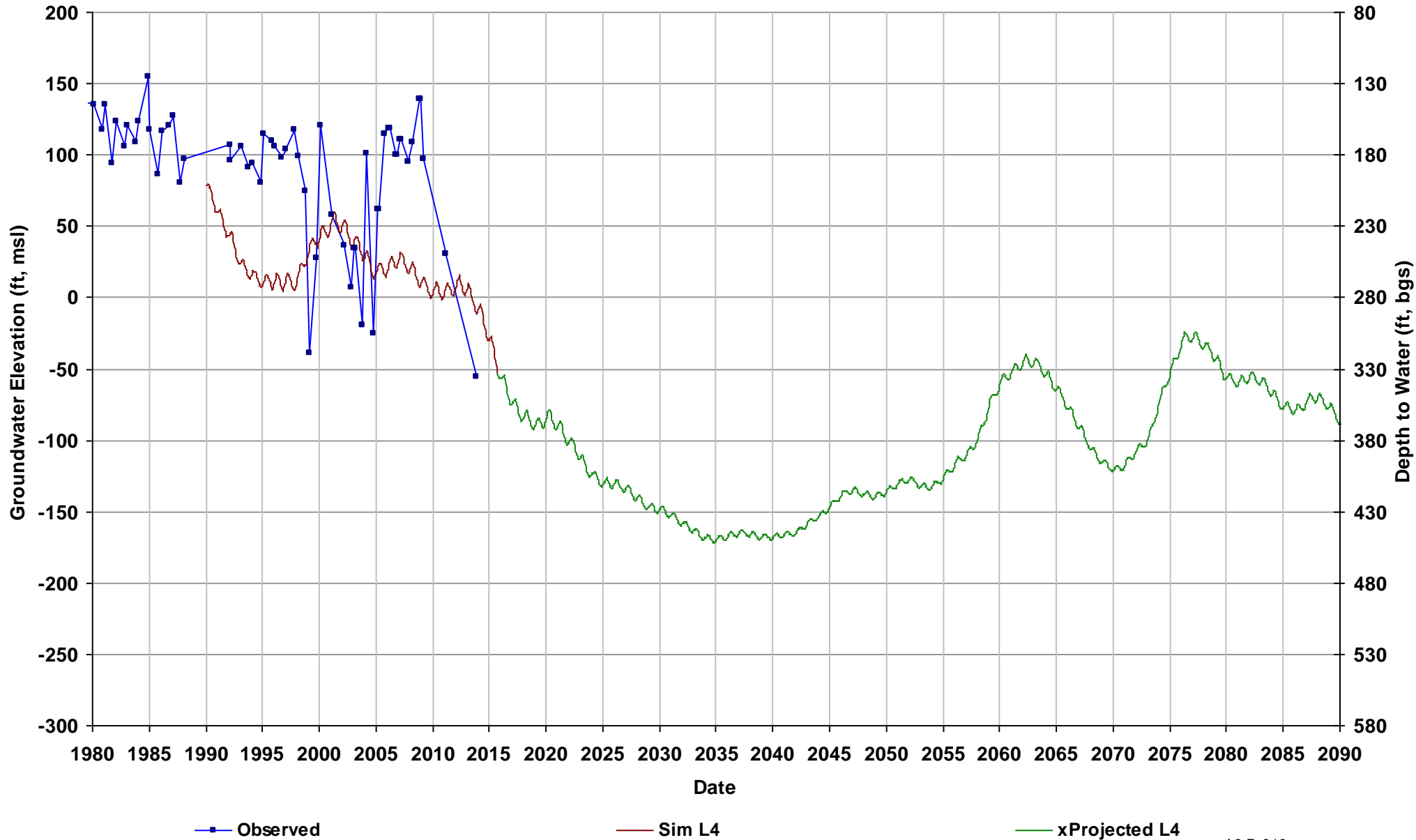
Well Name: 09S16E34J001M
Depth Zone: Unknown; Outside CC
Subbasin: Chowchilla
GSE (ft, msl): 261

Total Depth (ft):
Perf Top (ft):
Perf Bottom (ft):
Top Model Layer: 4
Bottom Model Layer: 4



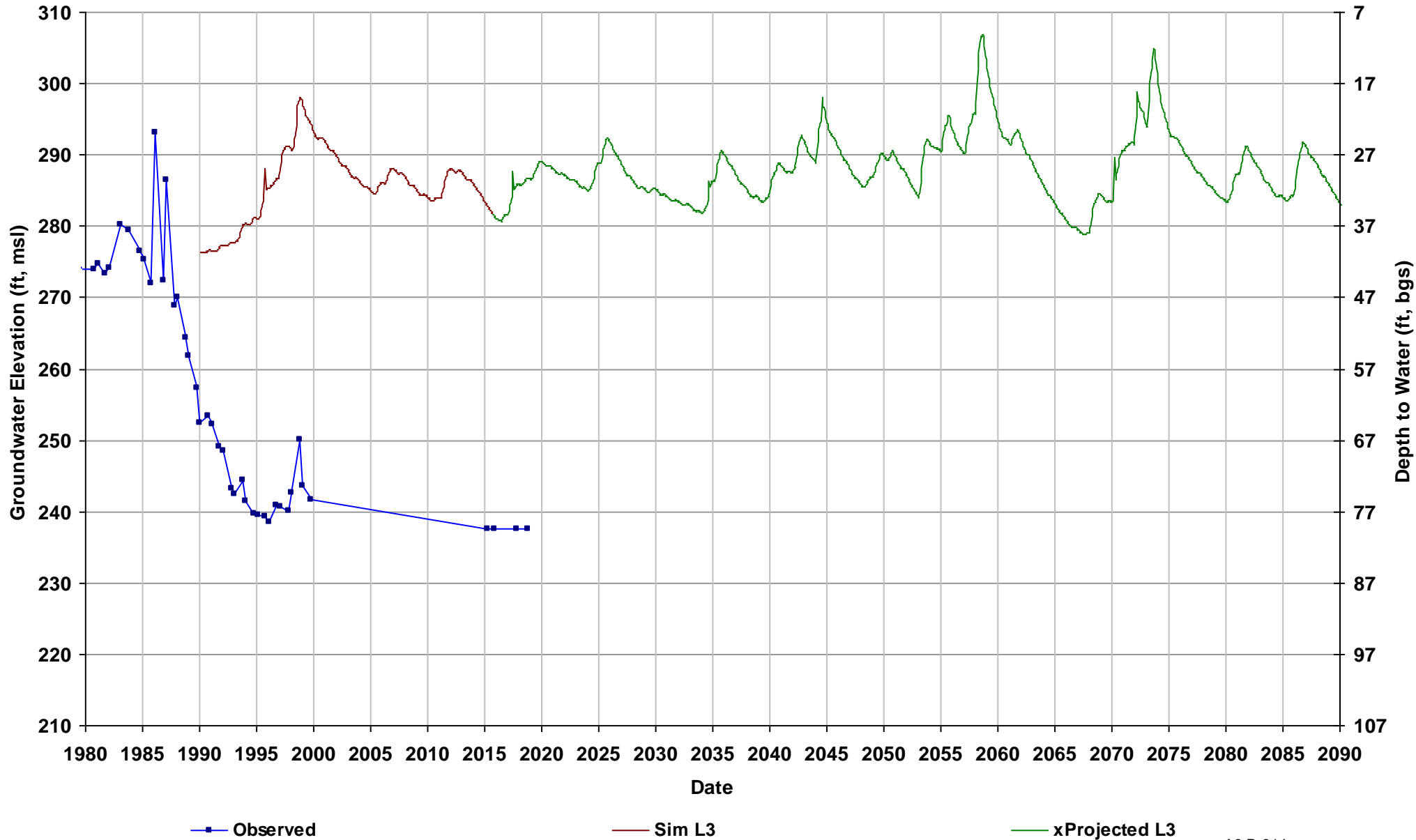
Well Name: 09S16E36J001M
Depth Zone: Unknown; Outside CC
Subbasin: Chowchilla
GSE (ft, msl): 280

Total Depth (ft):
Perf Top (ft):
Perf Bottom (ft):
Top Model Layer: 4
Bottom Model Layer: 4



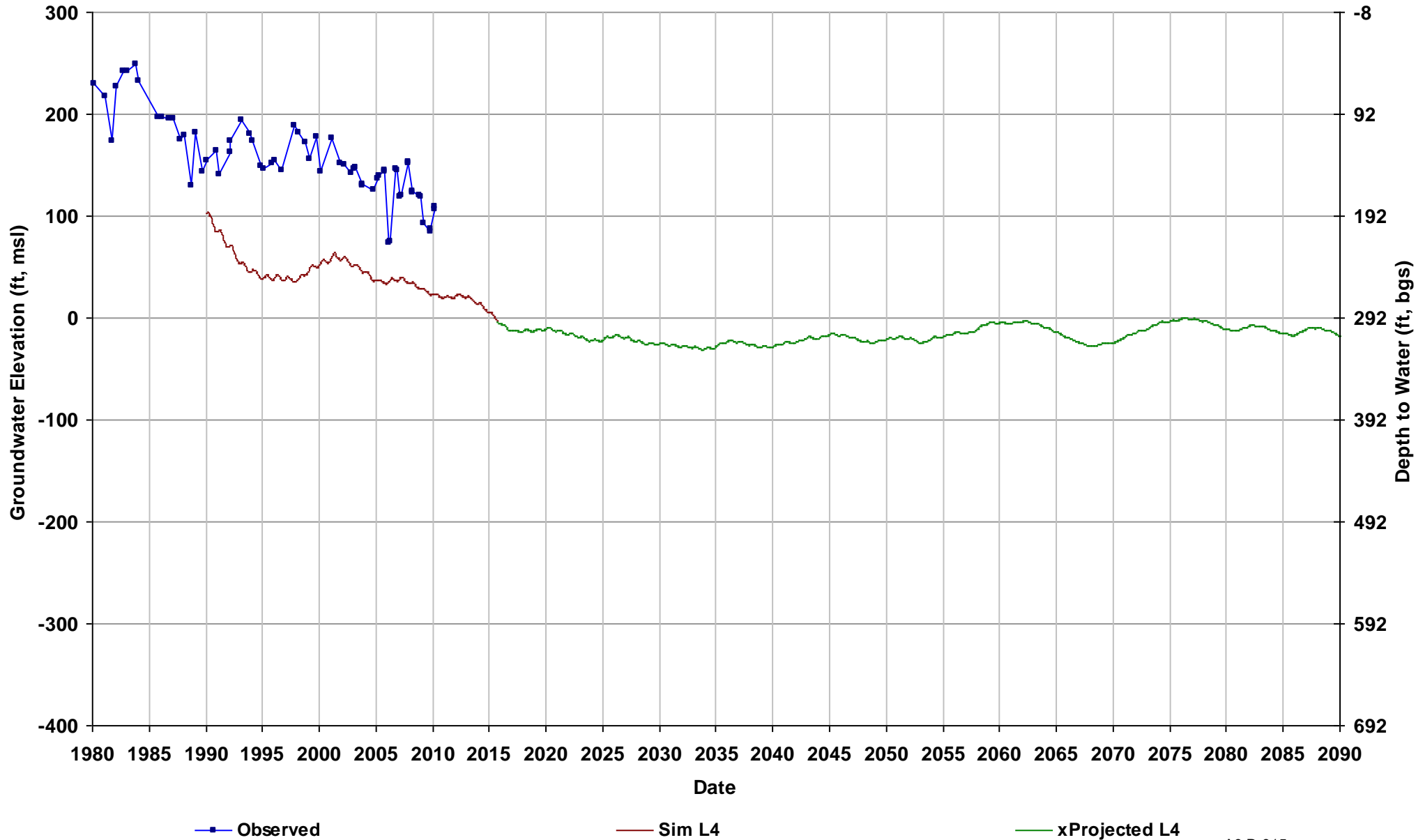
Well Name: 09S17E09D001M
Depth Zone: Unknown; Outside CC
Subbasin: Merced
GSE (ft, msl): 317

Total Depth (ft):
Perf Top (ft):
Perf Bottom (ft):
Top Model Layer: 3
Bottom Model Layer: 3



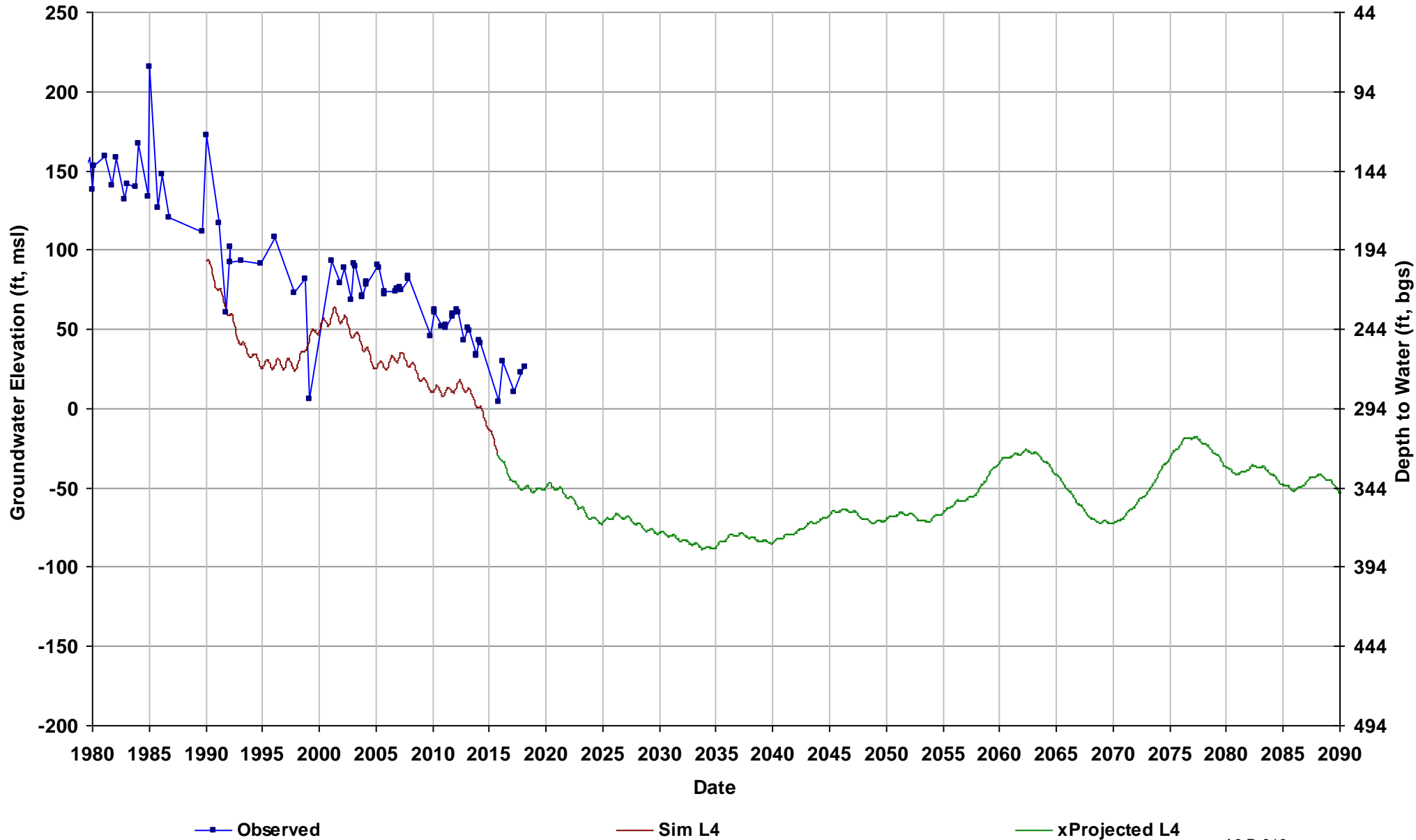
Well Name: 09S17E17F001M
Depth Zone: Unknown; Outside CC
Subbasin: Chowchilla
GSE (ft, msl): 292

Total Depth (ft):
Perf Top (ft):
Perf Bottom (ft):
Top Model Layer: 4
Bottom Model Layer: 4



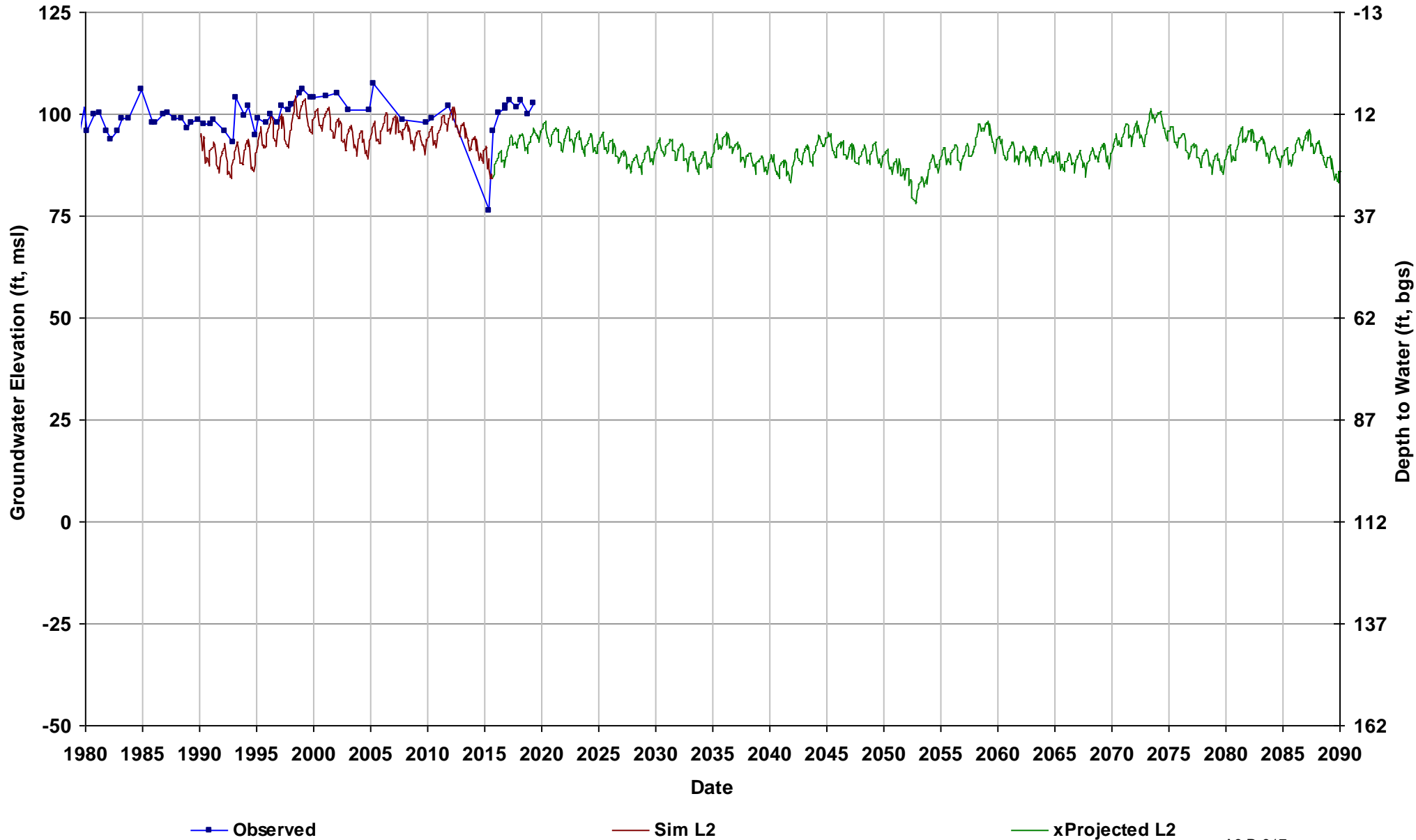
Well Name: 09S17E19L001M
Depth Zone: Lower; Outside CC
Subbasin: Chowchilla
GSE (ft, msl): 294

Total Depth (ft): 648
Perf Top (ft): 240
Perf Bottom (ft): 620
Top Model Layer: 4
Bottom Model Layer: 4



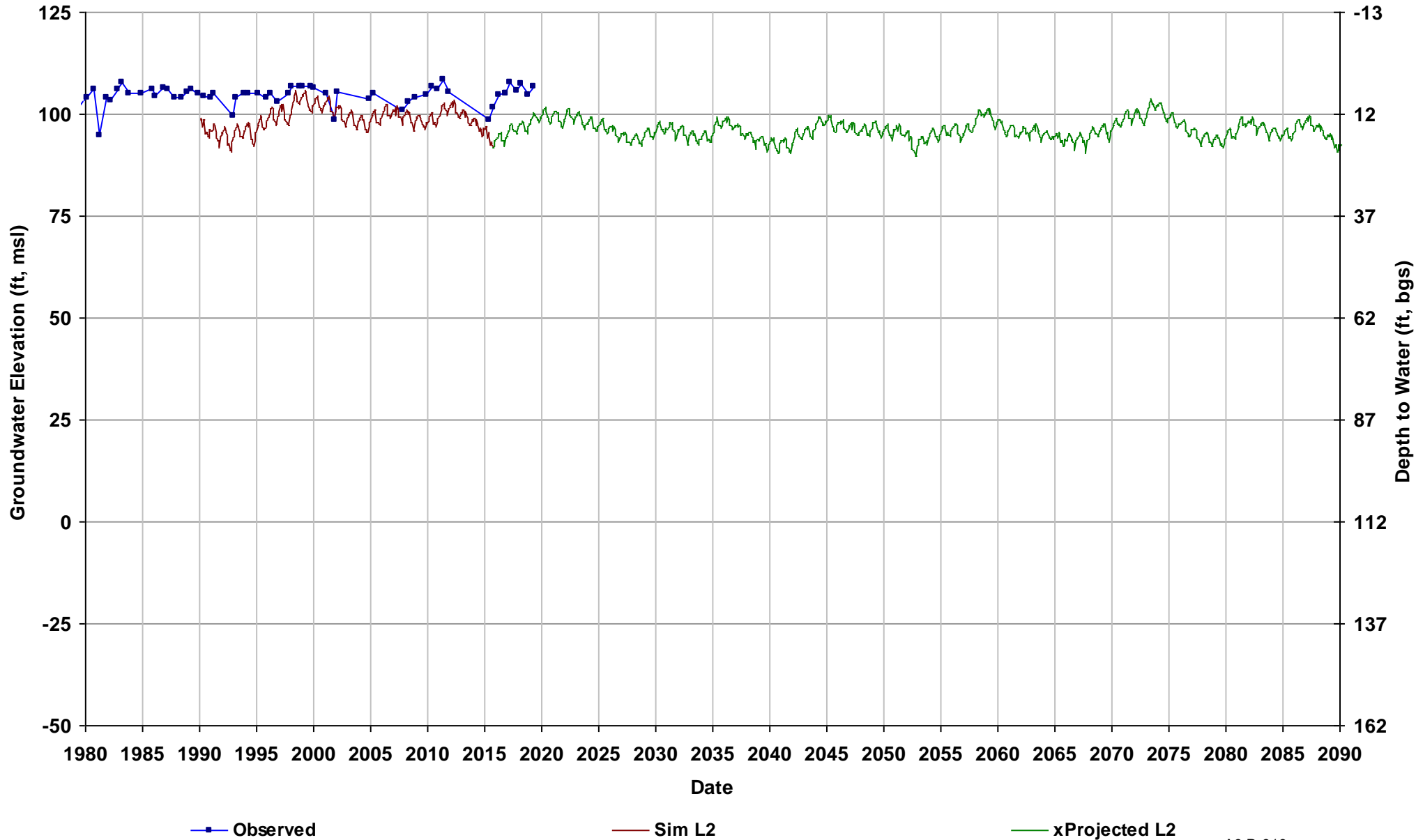
Well Name: 10S12E13L001M
Depth Zone: Upper; Within CC
Subbasin: Delta-Mendota
GSE (ft, msl): 112

Total Depth (ft): 200
Perf Top (ft): 80
Perf Bottom (ft): 180
Top Model Layer: 2
Bottom Model Layer: 2



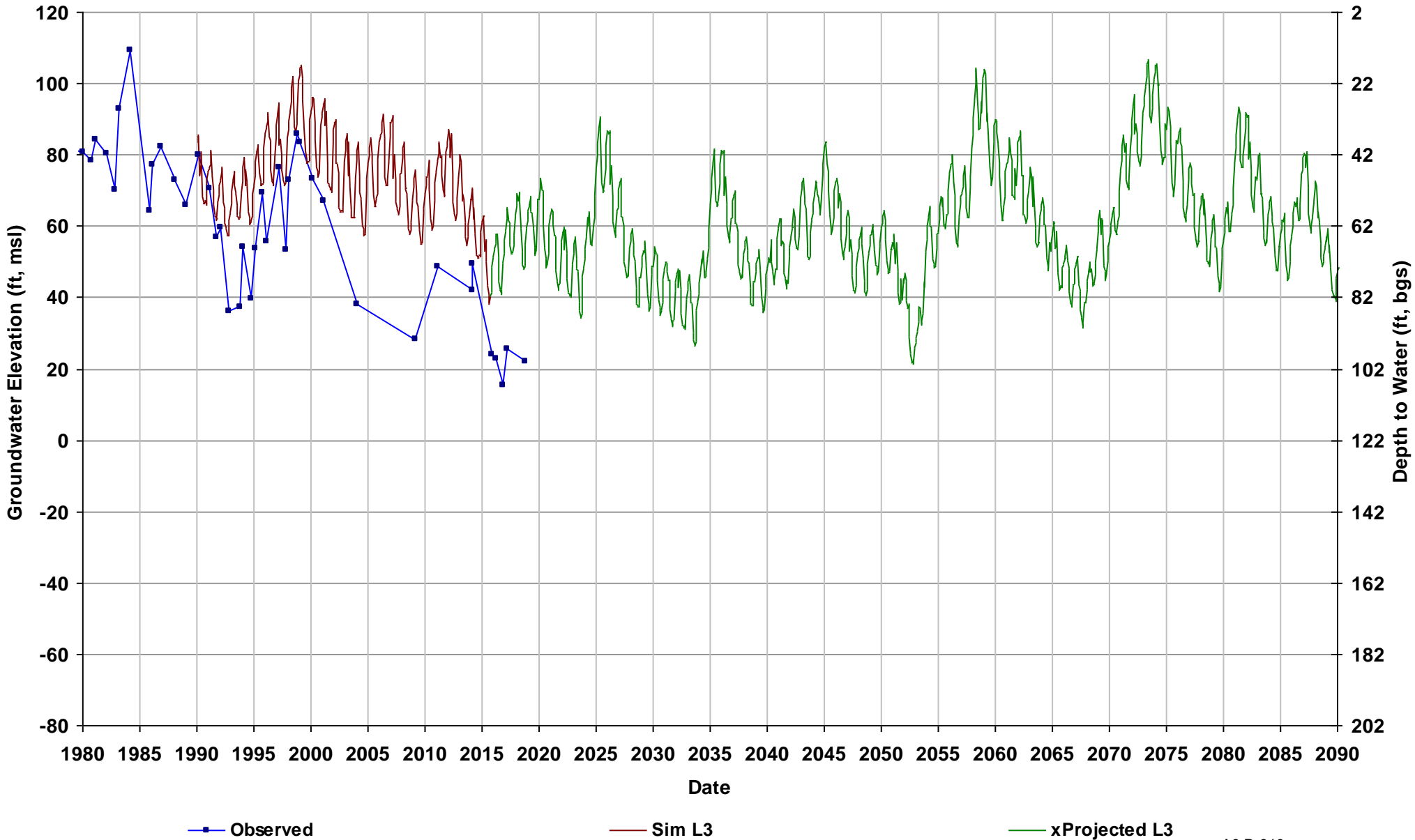
Well Name: 10S12E26H001M
Depth Zone: Upper; Within CC
Subbasin: Delta-Mendota
GSE (ft, msl): 112

Total Depth (ft): 158
Perf Top (ft): 60
Perf Bottom (ft): 150
Top Model Layer: 2
Bottom Model Layer: 2



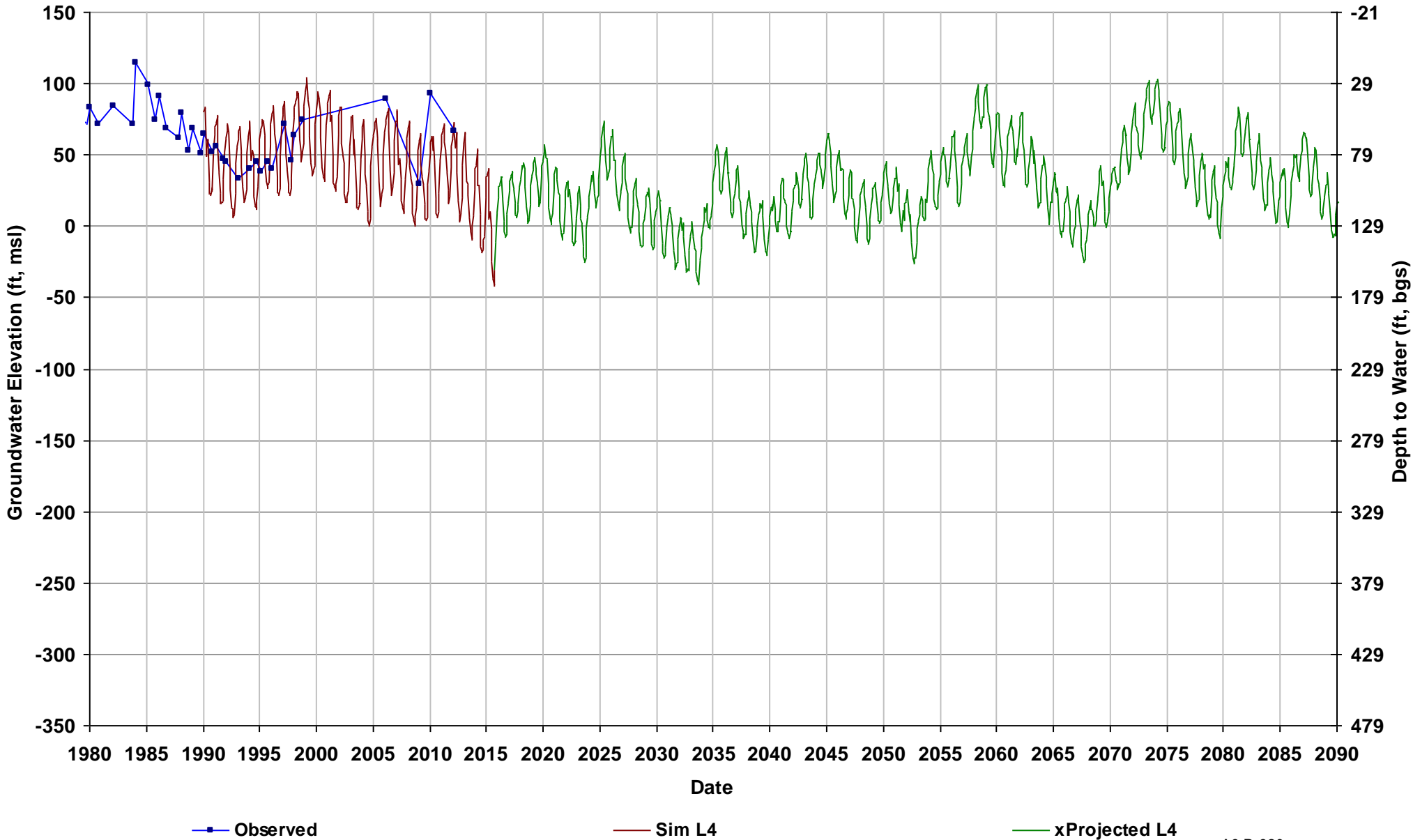
Well Name: 10S13E15A001M
Depth Zone: Upper; Within CC
Subbasin: Merced
GSE (ft, msl): 122

Total Depth (ft): 200
Perf Top (ft):
Perf Bottom (ft):
Top Model Layer: 3
Bottom Model Layer: 3



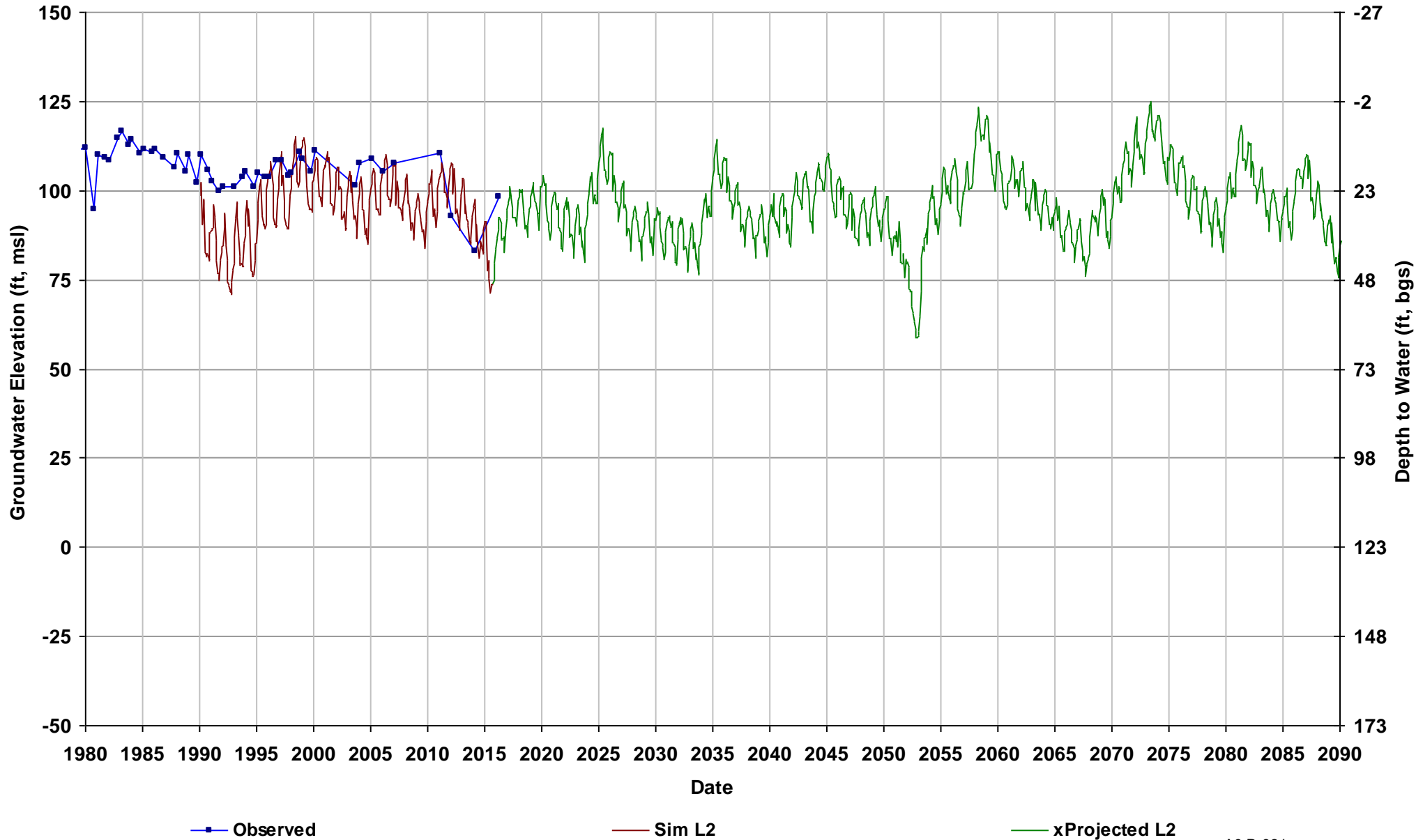
Well Name: 10S13E24L001M
Depth Zone: Unknown; Within CC
Subbasin: Chowchilla
GSE (ft, msl): 129

Total Depth (ft):
Perf Top (ft):
Perf Bottom (ft):
Top Model Layer: 4
Bottom Model Layer: 4



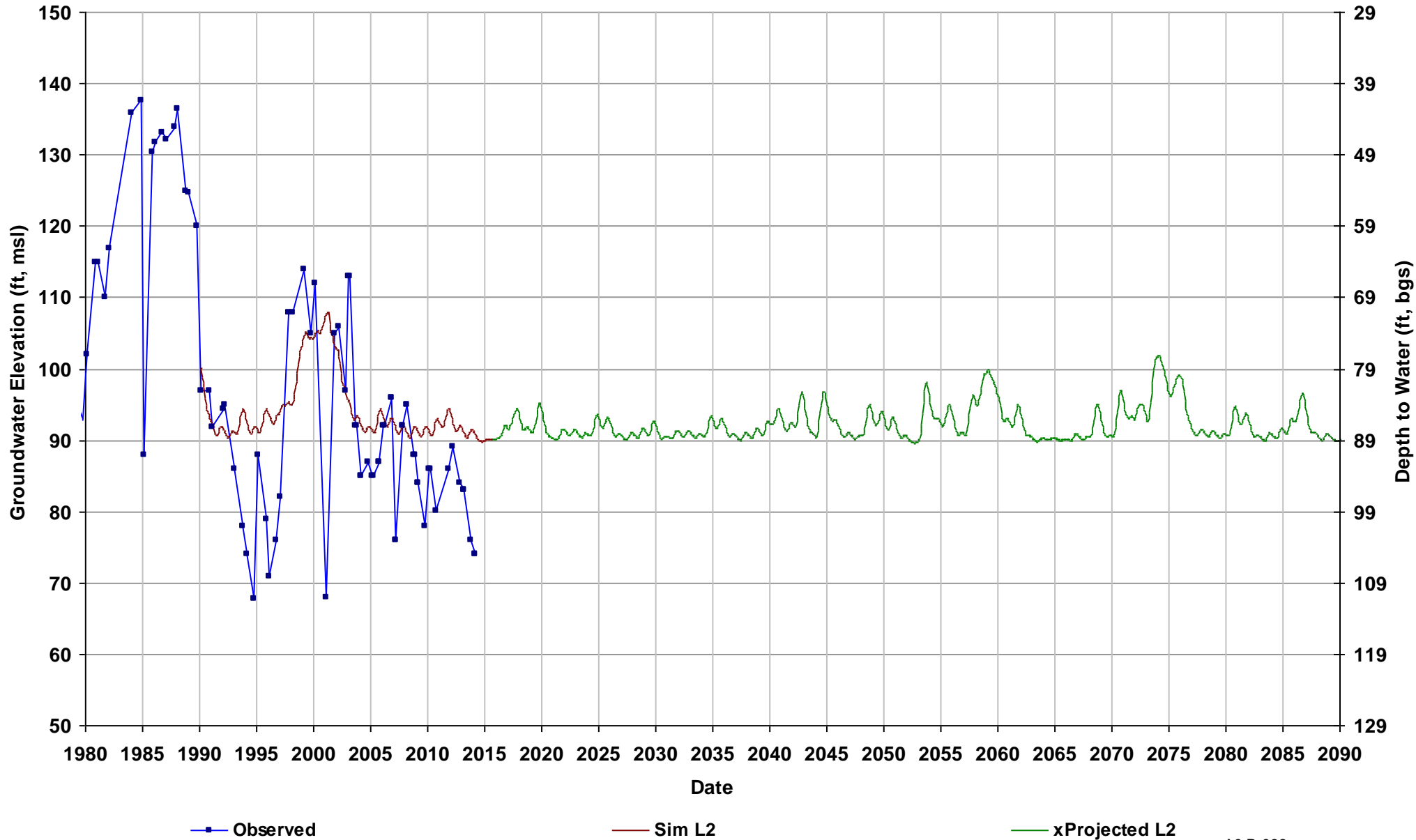
Well Name: 10S13E34G001M
Depth Zone: Unknown; Within CC
Subbasin: Chowchilla
GSE (ft, msl): 123

Total Depth (ft):
Perf Top (ft):
Perf Bottom (ft):
Top Model Layer: 2
Bottom Model Layer: 2



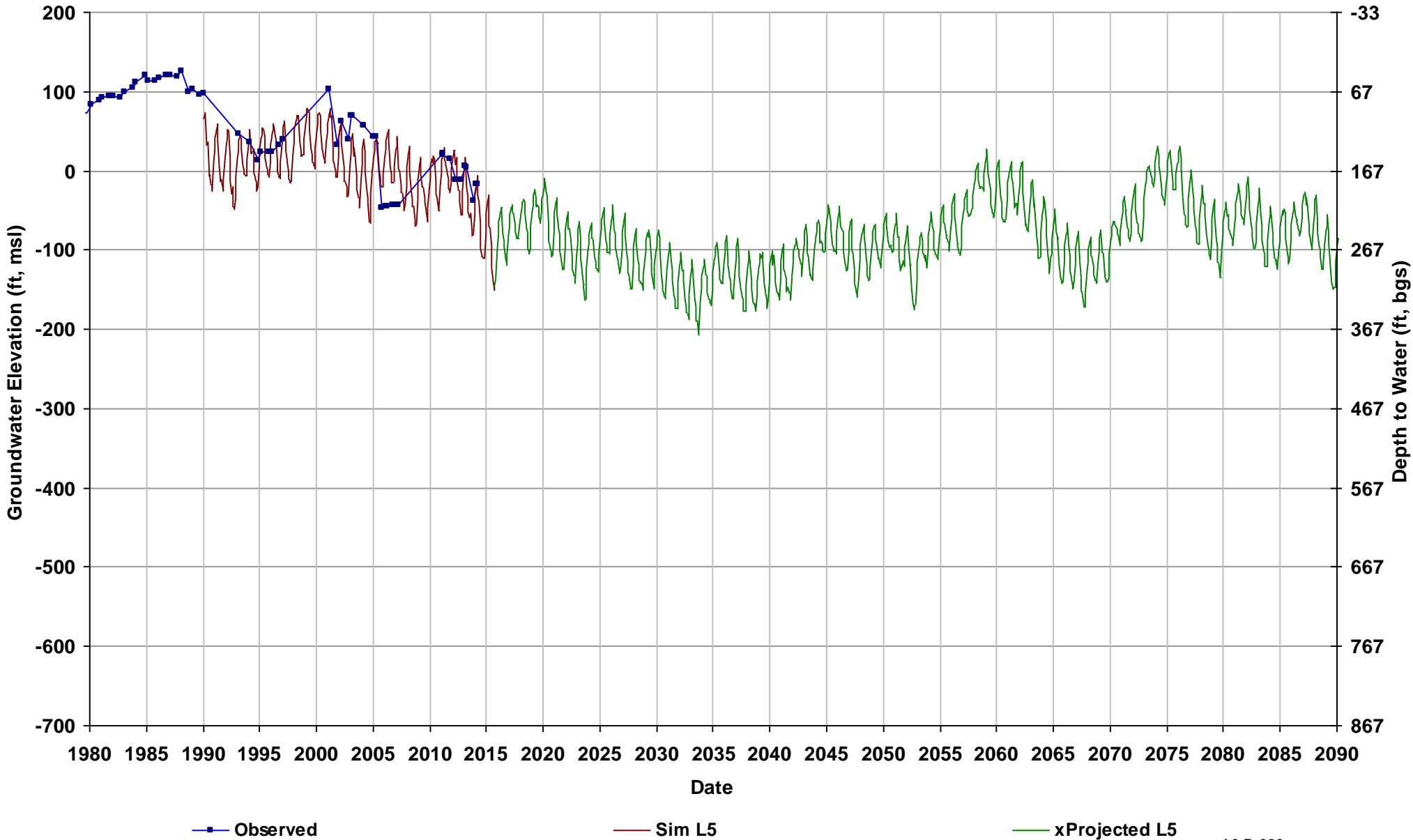
Well Name: 10S14E01R002M
Depth Zone: Unknown; Within CC
Subbasin: Chowchilla
GSE (ft, msl): 179

Total Depth (ft):
Perf Top (ft):
Perf Bottom (ft):
Top Model Layer: 2
Bottom Model Layer: 2



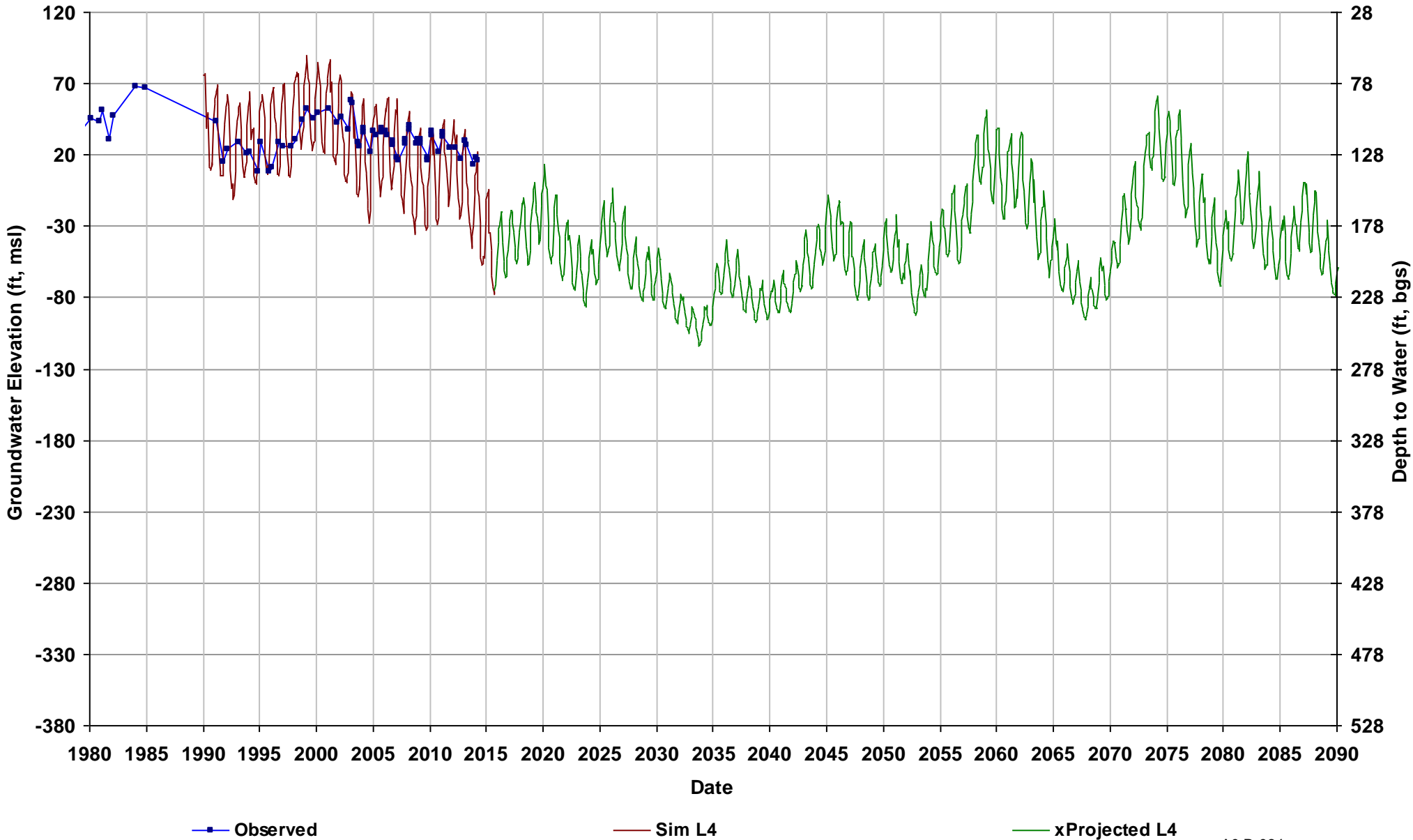
Well Name: 10S14E03A001M
Depth Zone: Unknown; Within CC
Subbasin: Chowchilla
GSE (ft, msl): 167

Total Depth (ft):
Perf Top (ft):
Perf Bottom (ft):
Top Model Layer: 5
Bottom Model Layer: 5



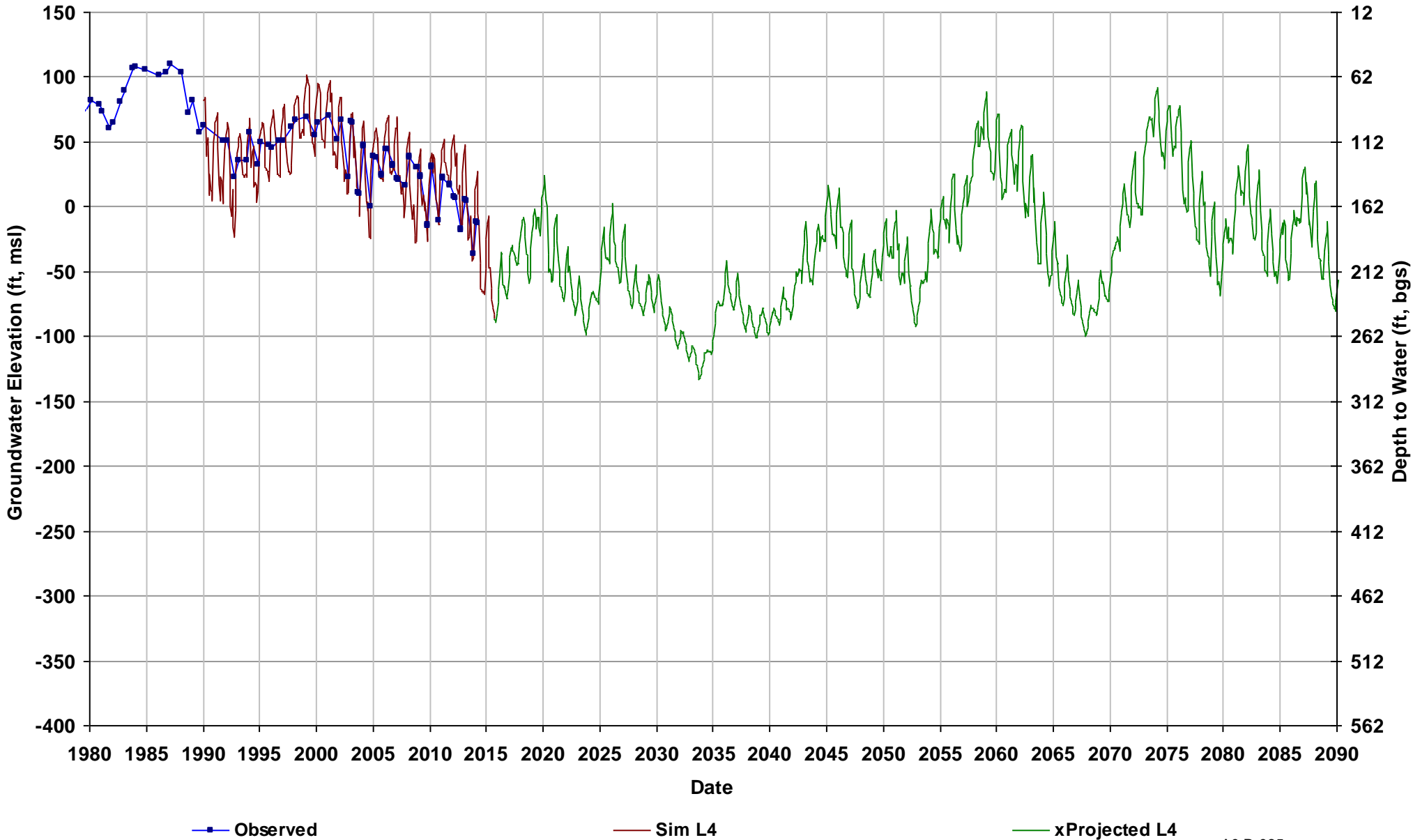
Well Name: 10S14E05C003M
Depth Zone: Unknown; Within CC
Subbasin: Chowchilla
GSE (ft, msl): 148

Total Depth (ft):
Perf Top (ft):
Perf Bottom (ft):
Top Model Layer: 4
Bottom Model Layer: 4



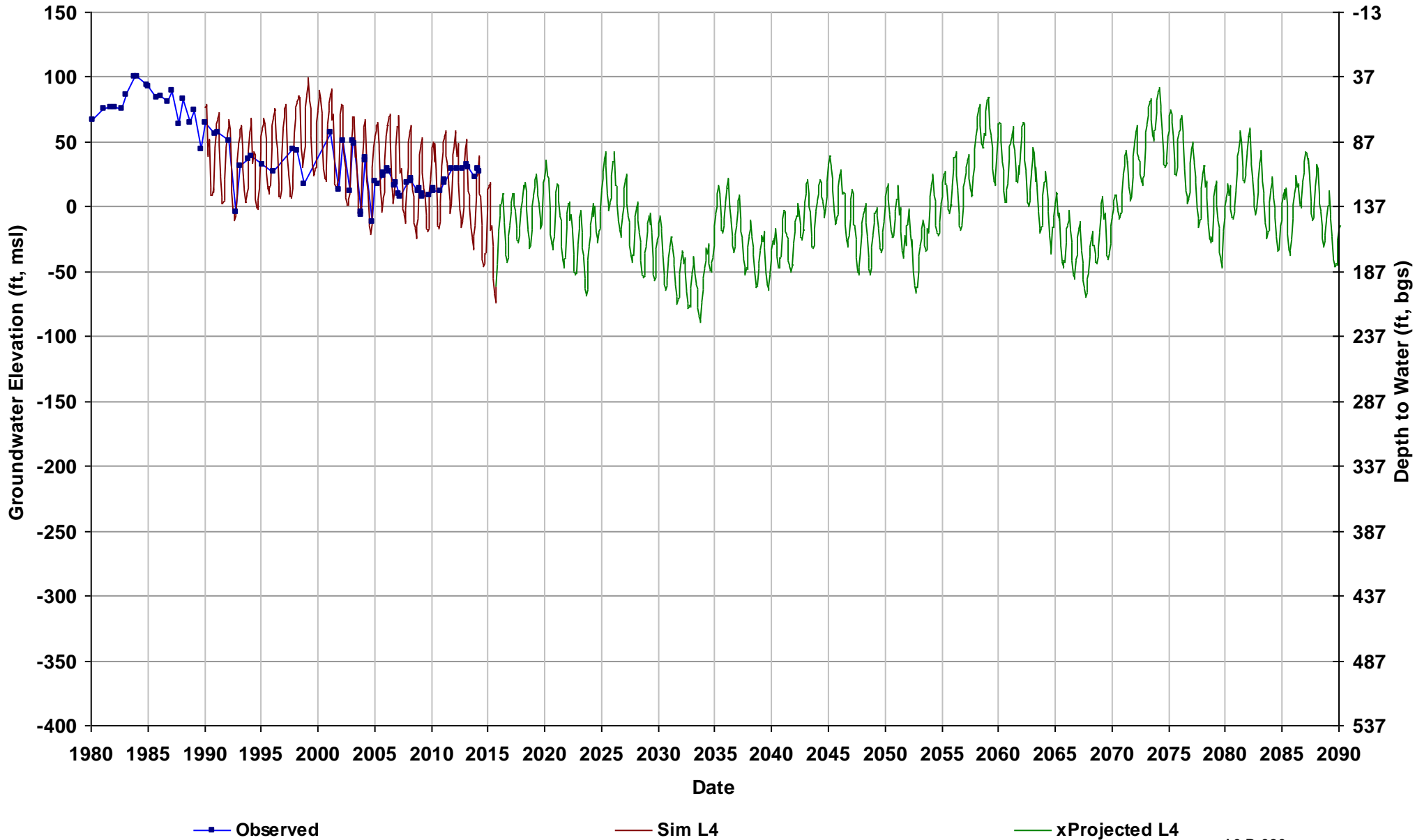
Well Name: 10S14E15H001M
Depth Zone: Unknown; Within CC
Subbasin: Chowchilla
GSE (ft, msl): 162

Total Depth (ft):
Perf Top (ft):
Perf Bottom (ft):
Top Model Layer: 4
Bottom Model Layer: 4



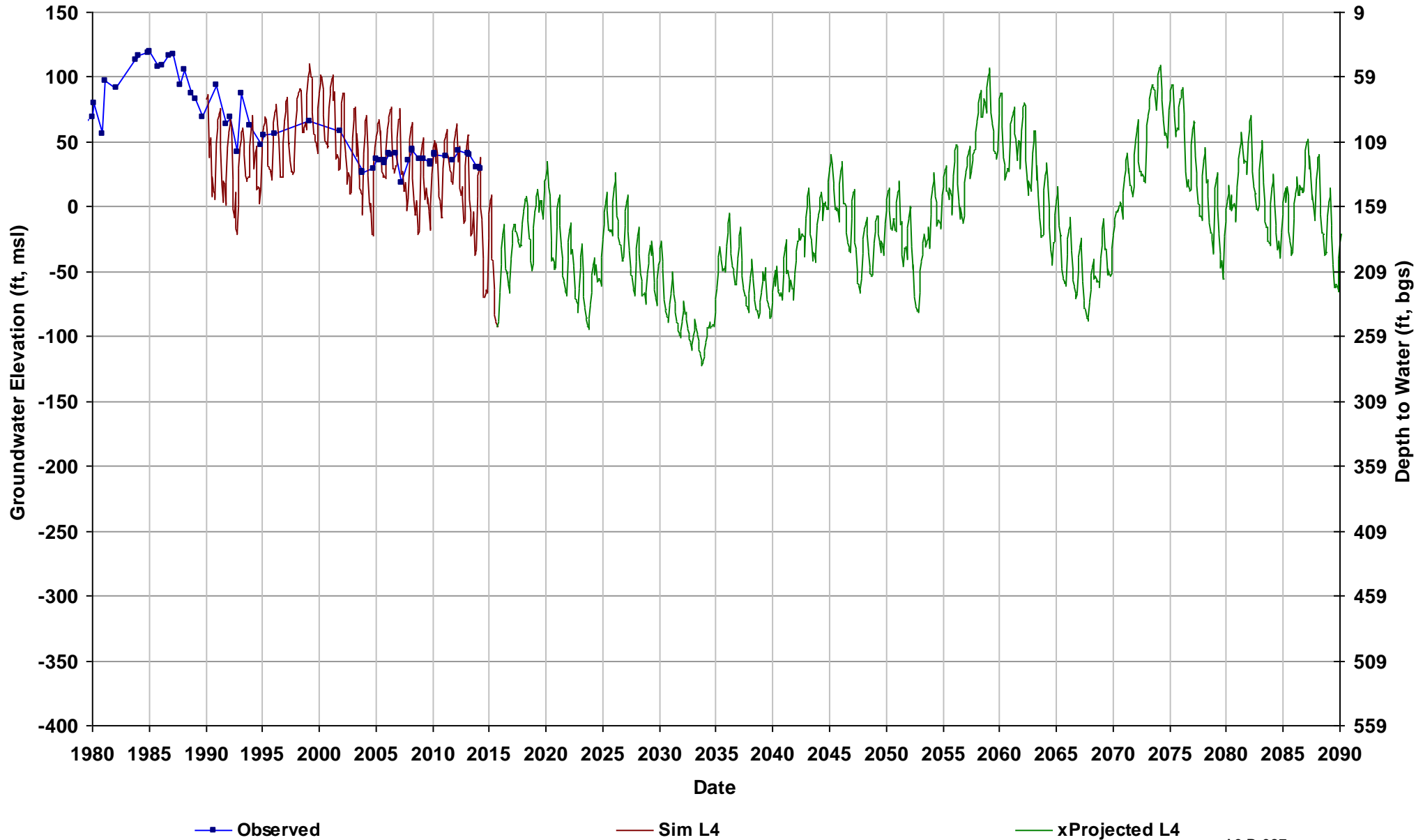
Well Name: 10S14E18K001M
Depth Zone: Unknown; Within CC
Subbasin: Chowchilla
GSE (ft, msl): 137

Total Depth (ft):
Perf Top (ft):
Perf Bottom (ft):
Top Model Layer: 4
Bottom Model Layer: 4



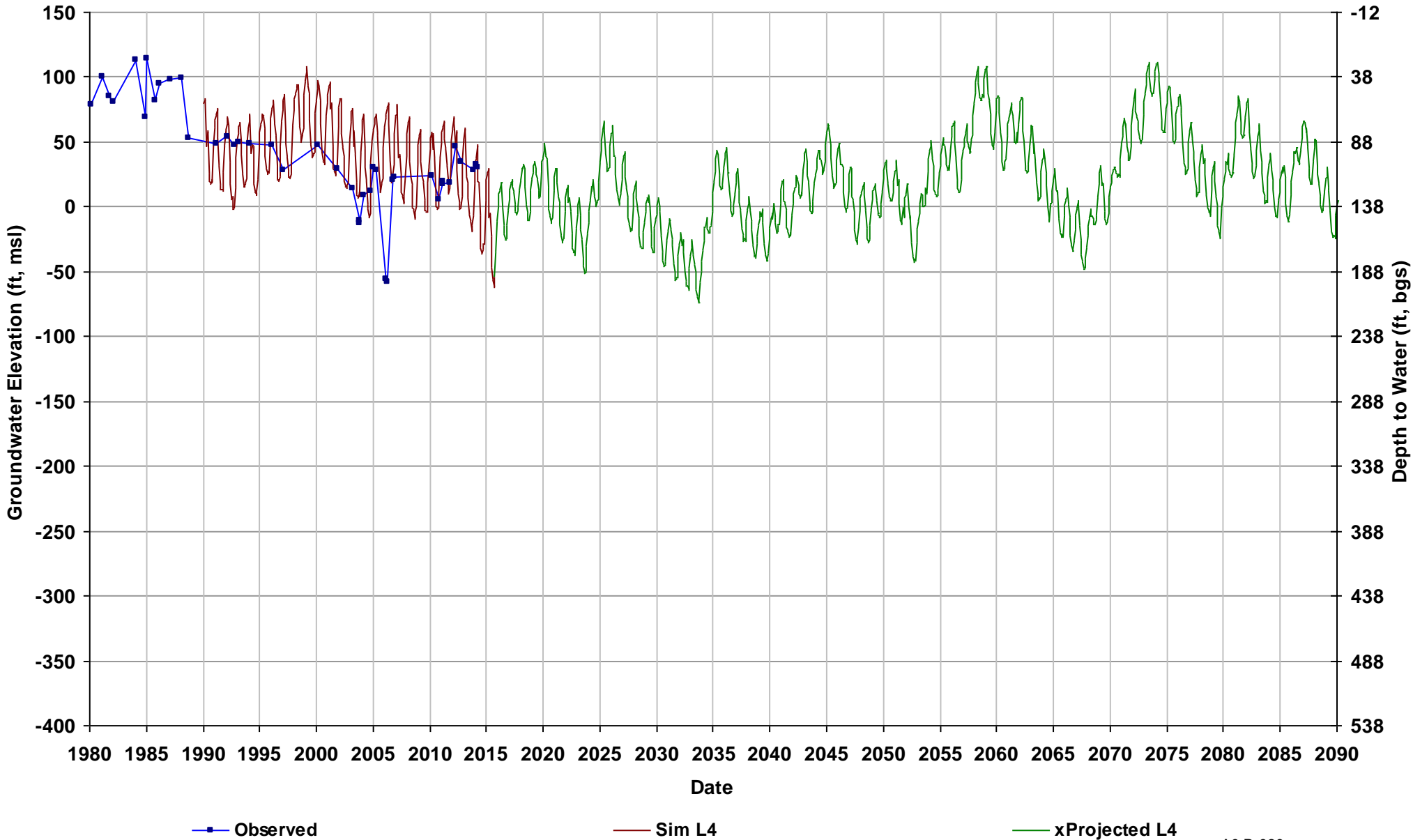
Well Name: 10S14E26C002M
Depth Zone: Unknown; Within CC
Subbasin: Chowchilla
GSE (ft, msl): 158

Total Depth (ft):
Perf Top (ft):
Perf Bottom (ft):
Top Model Layer: 4
Bottom Model Layer: 4



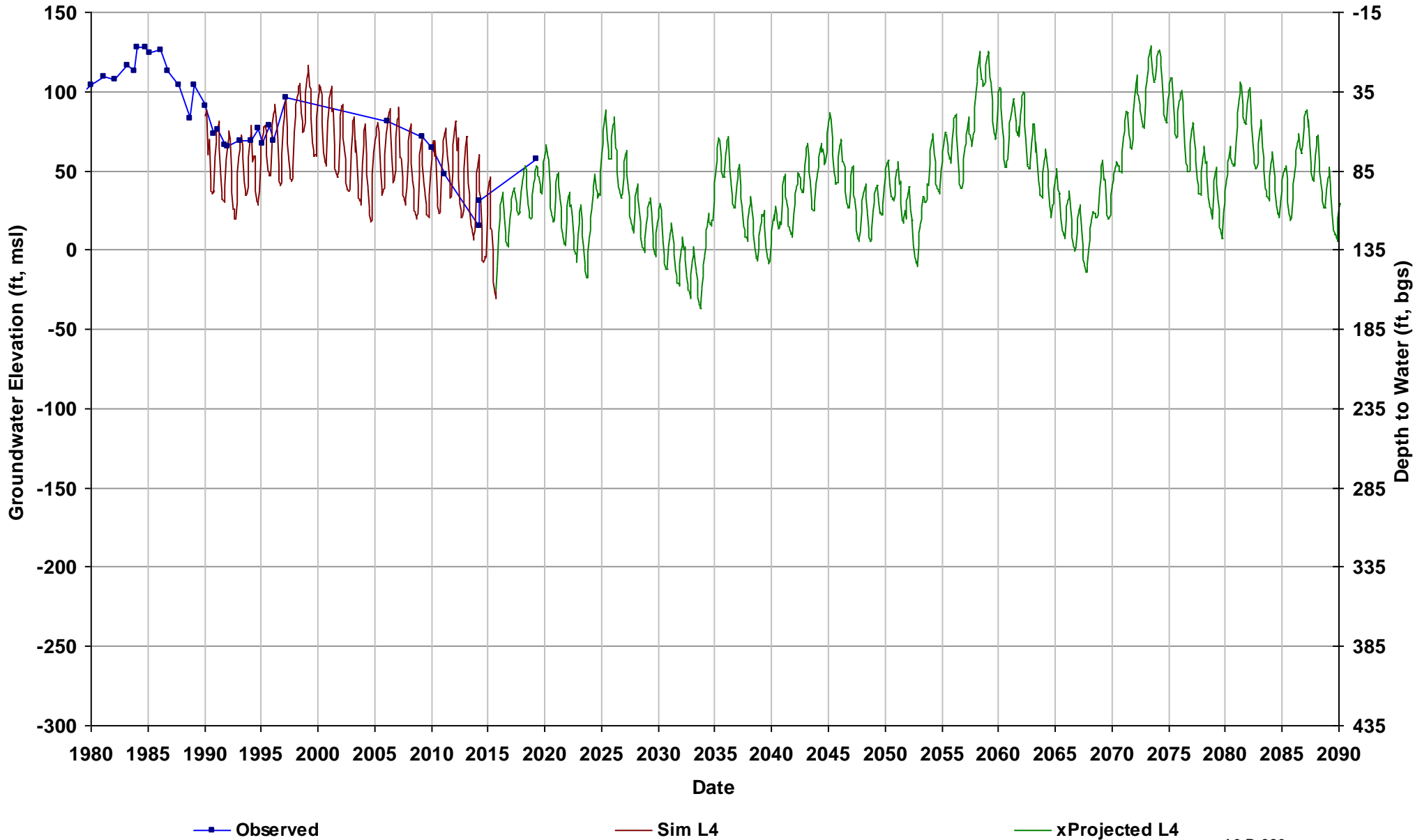
Well Name: 10S14E29C002M
Depth Zone: Unknown; Within CC
Subbasin: Chowchilla
GSE (ft, msl): 138

Total Depth (ft):
Perf Top (ft):
Perf Bottom (ft):
Top Model Layer: 4
Bottom Model Layer: 4



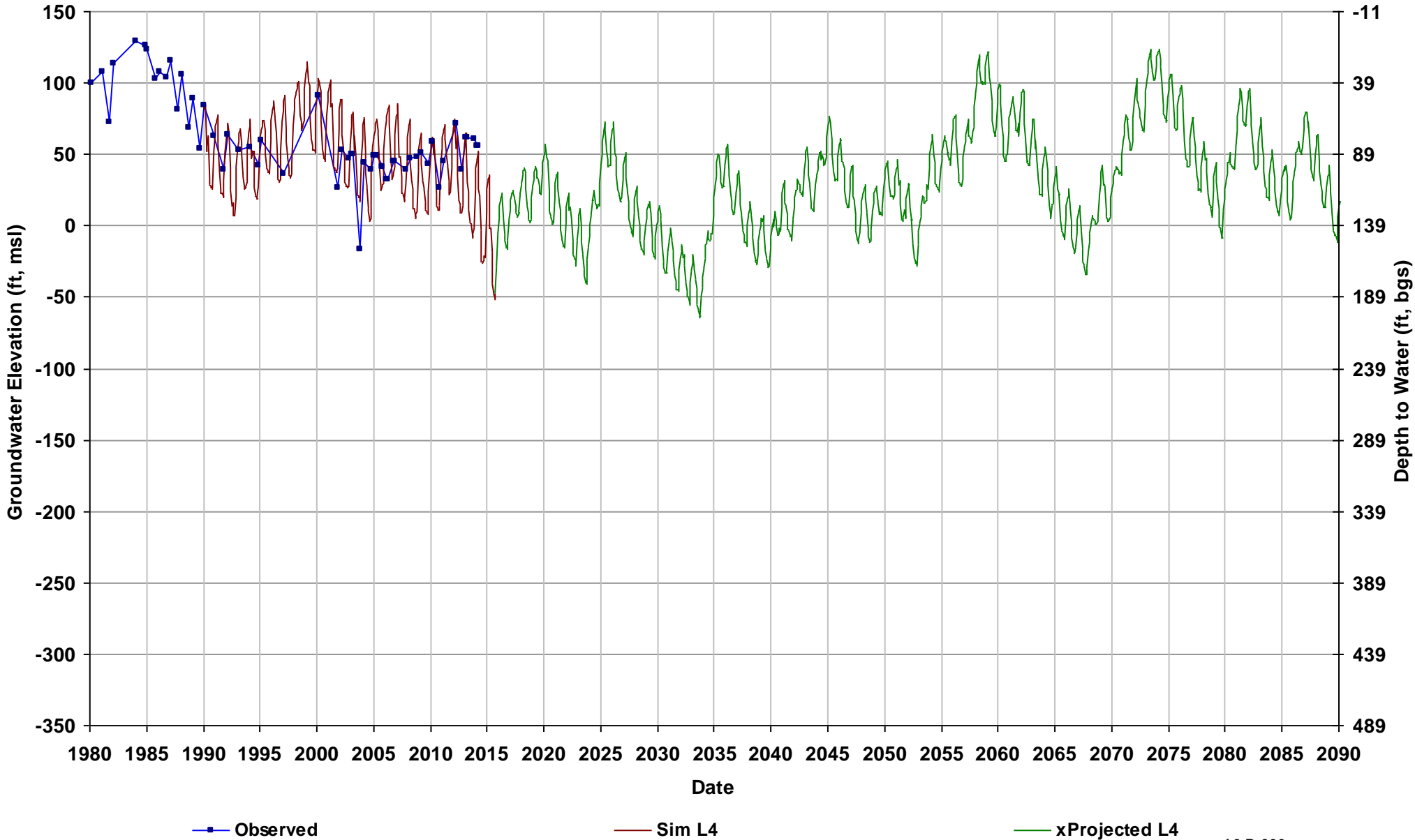
Well Name: 10S14E32Q001M
Depth Zone: Unknown; Within CC
Subbasin: Chowchilla
GSE (ft, msl): 134

Total Depth (ft):
Perf Top (ft):
Perf Bottom (ft):
Top Model Layer: 4
Bottom Model Layer: 4



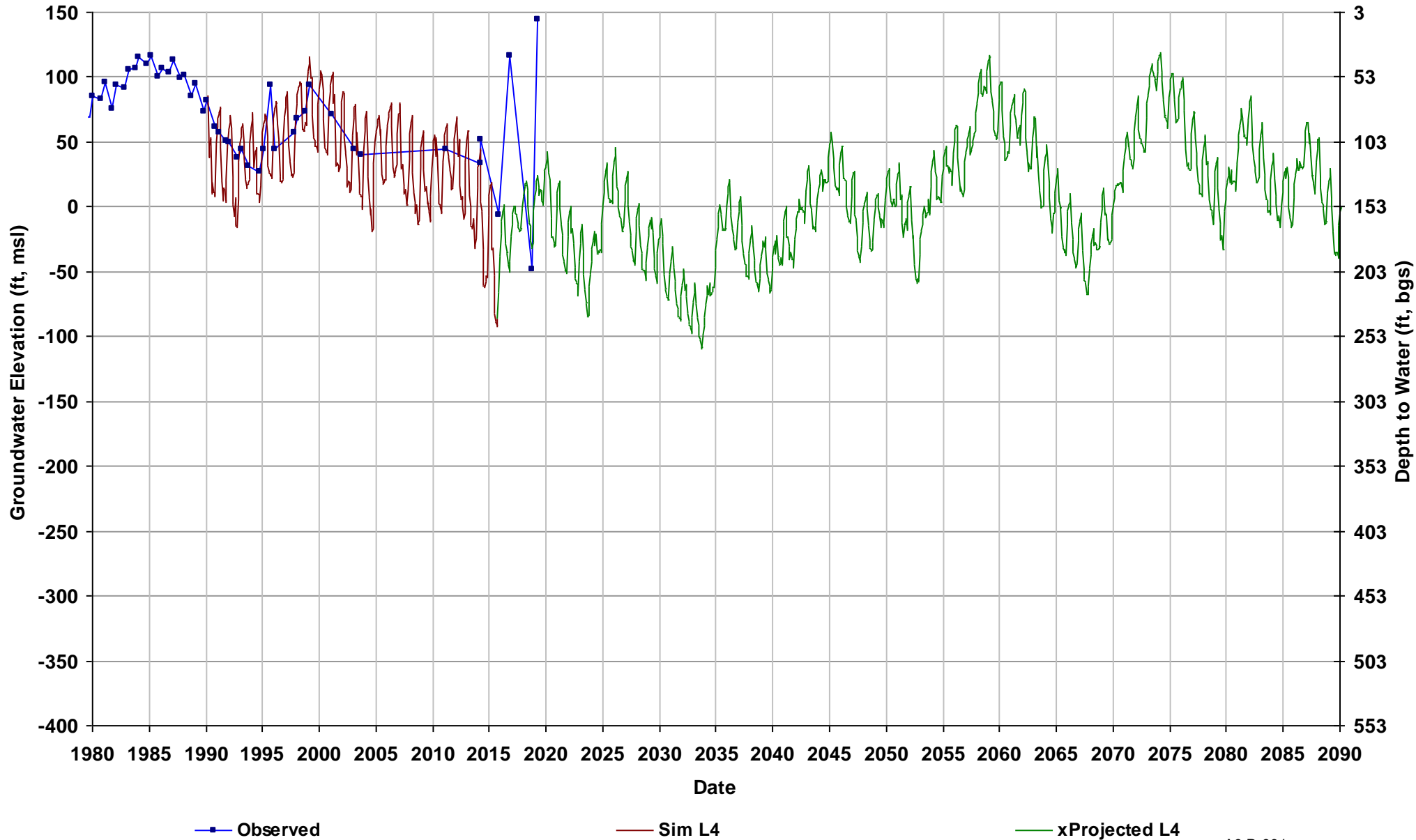
Well Name: 10S14E33L002M
Depth Zone: Unknown; Within CC
Subbasin: Chowchilla
GSE (ft, msl): 139

Total Depth (ft):
Perf Top (ft):
Perf Bottom (ft):
Top Model Layer: 4
Bottom Model Layer: 4



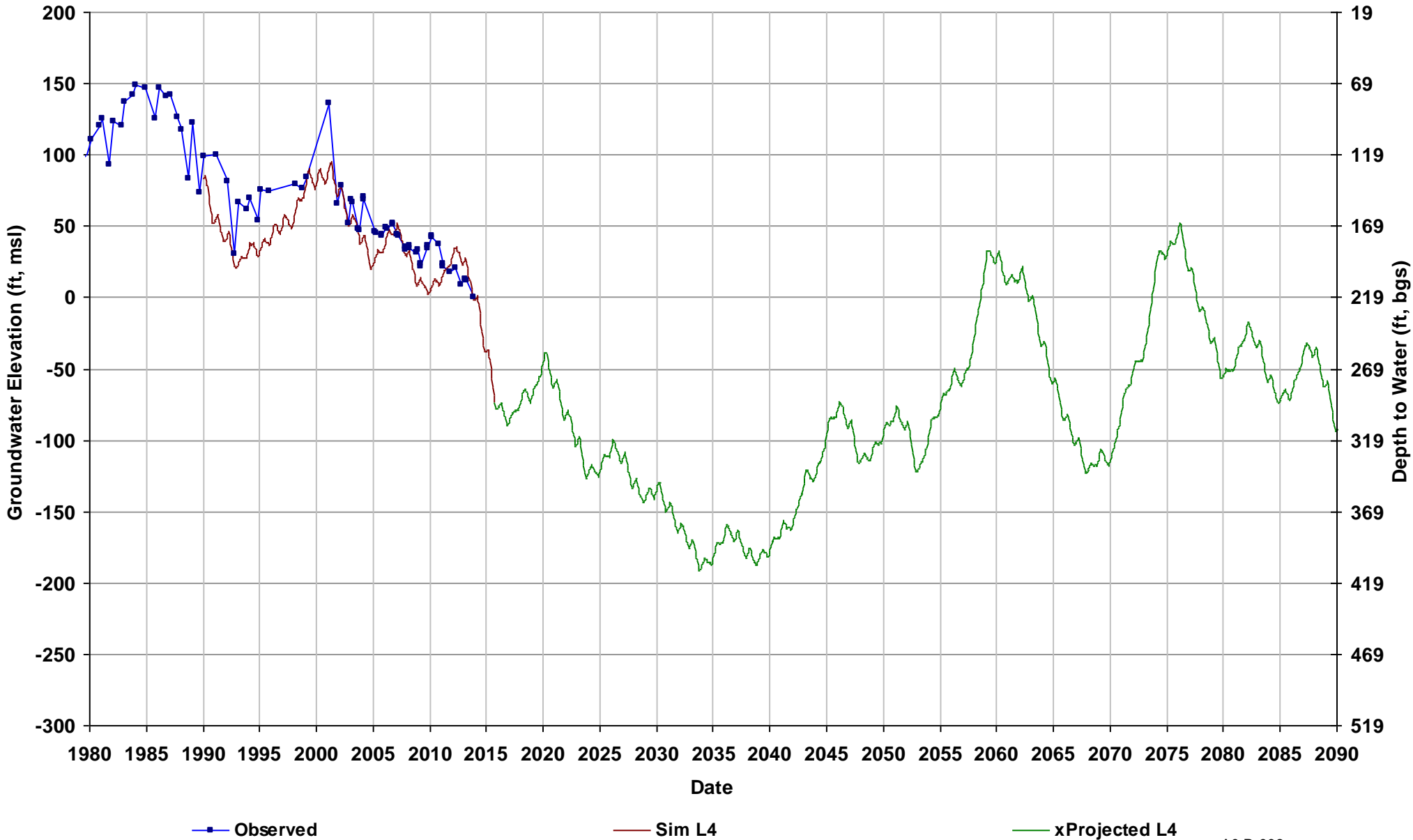
Well Name: 10S14E35F001M
Depth Zone: Unknown; Within CC
Subbasin: Chowchilla
GSE (ft, msl): 153

Total Depth (ft):
Perf Top (ft):
Perf Bottom (ft):
Top Model Layer: 4
Bottom Model Layer: 4



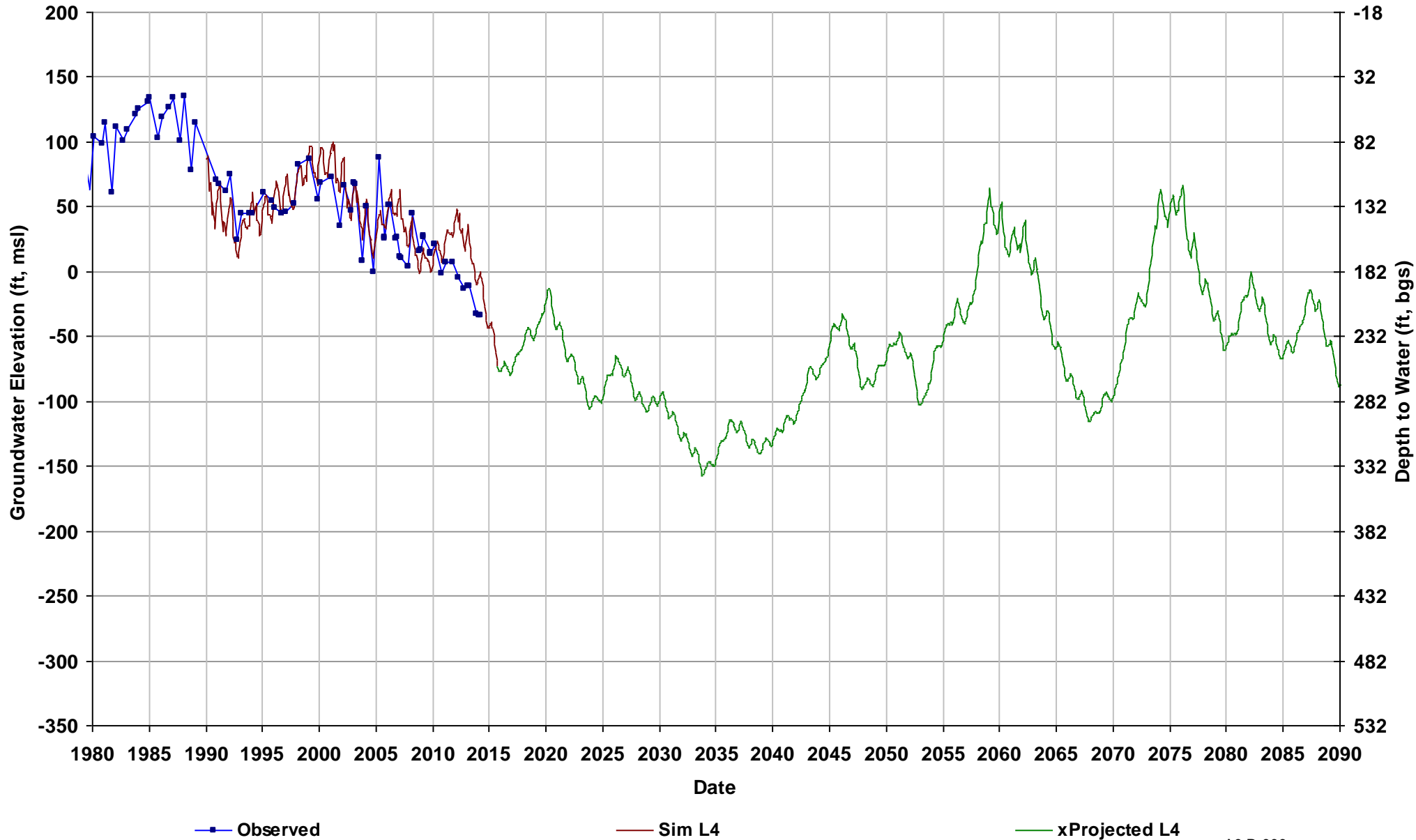
Well Name: 10S15E01E001M
Depth Zone: Unknown; Within CC
Subbasin: Chowchilla
GSE (ft, msl): 218

Total Depth (ft):
Perf Top (ft):
Perf Bottom (ft):
Top Model Layer: 4
Bottom Model Layer: 4



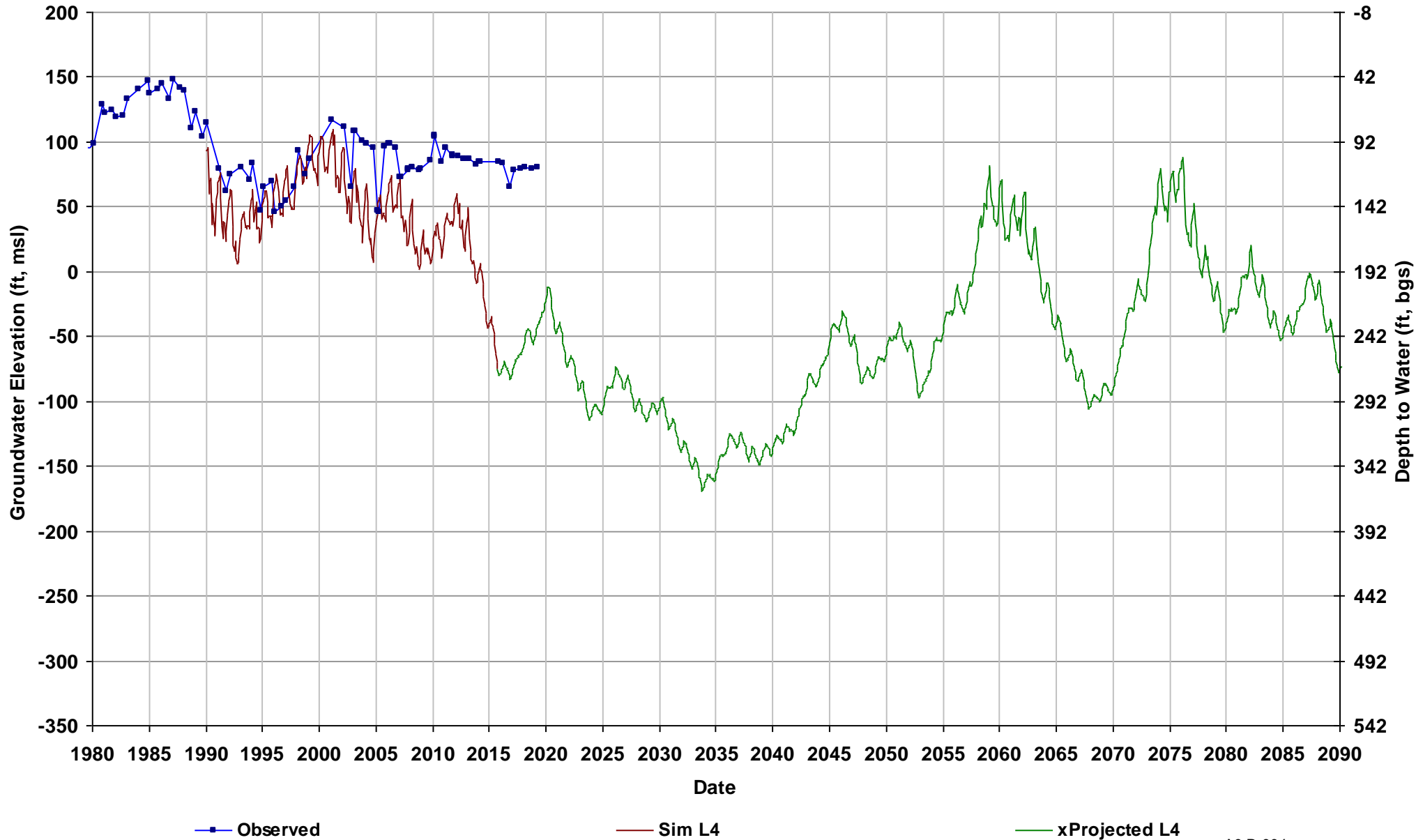
Well Name: 10S15E06L001M
Depth Zone: Unknown; Within CC
Subbasin: Chowchilla
GSE (ft, msl): 182

Total Depth (ft):
Perf Top (ft):
Perf Bottom (ft):
Top Model Layer: 4
Bottom Model Layer: 4



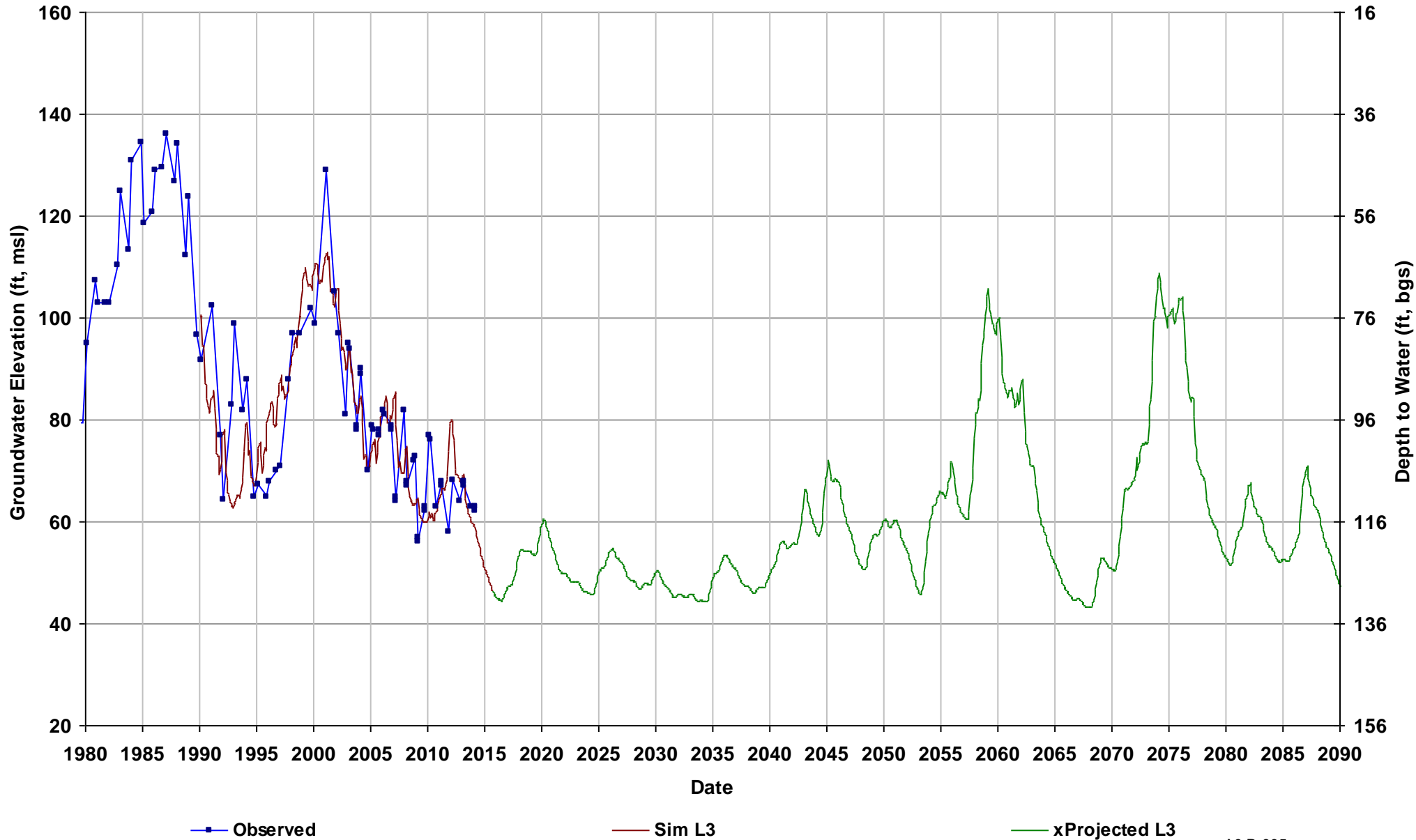
Well Name: 10S15E16R002M
Depth Zone: Lower; Within CC
Subbasin: Chowchilla
GSE (ft, msl): 191

Total Depth (ft): 529
Perf Top (ft): 187
Perf Bottom (ft): 529
Top Model Layer: 4
Bottom Model Layer: 4



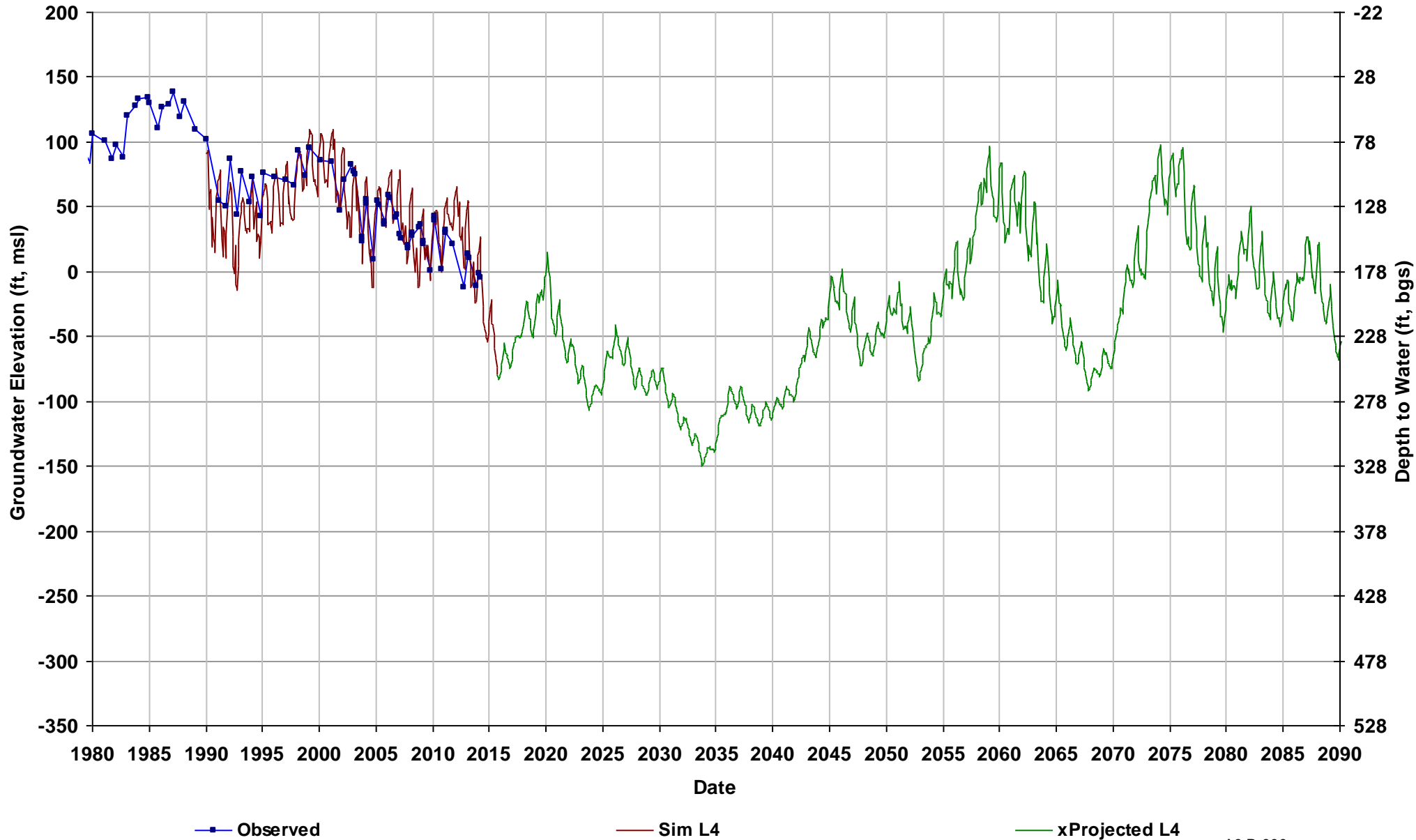
Well Name: 10S15E18L001M
Depth Zone: Unknown; Within CC
Subbasin: Chowchilla
GSE (ft, msl): 176

Total Depth (ft):
Perf Top (ft):
Perf Bottom (ft):
Top Model Layer: 3
Bottom Model Layer: 3



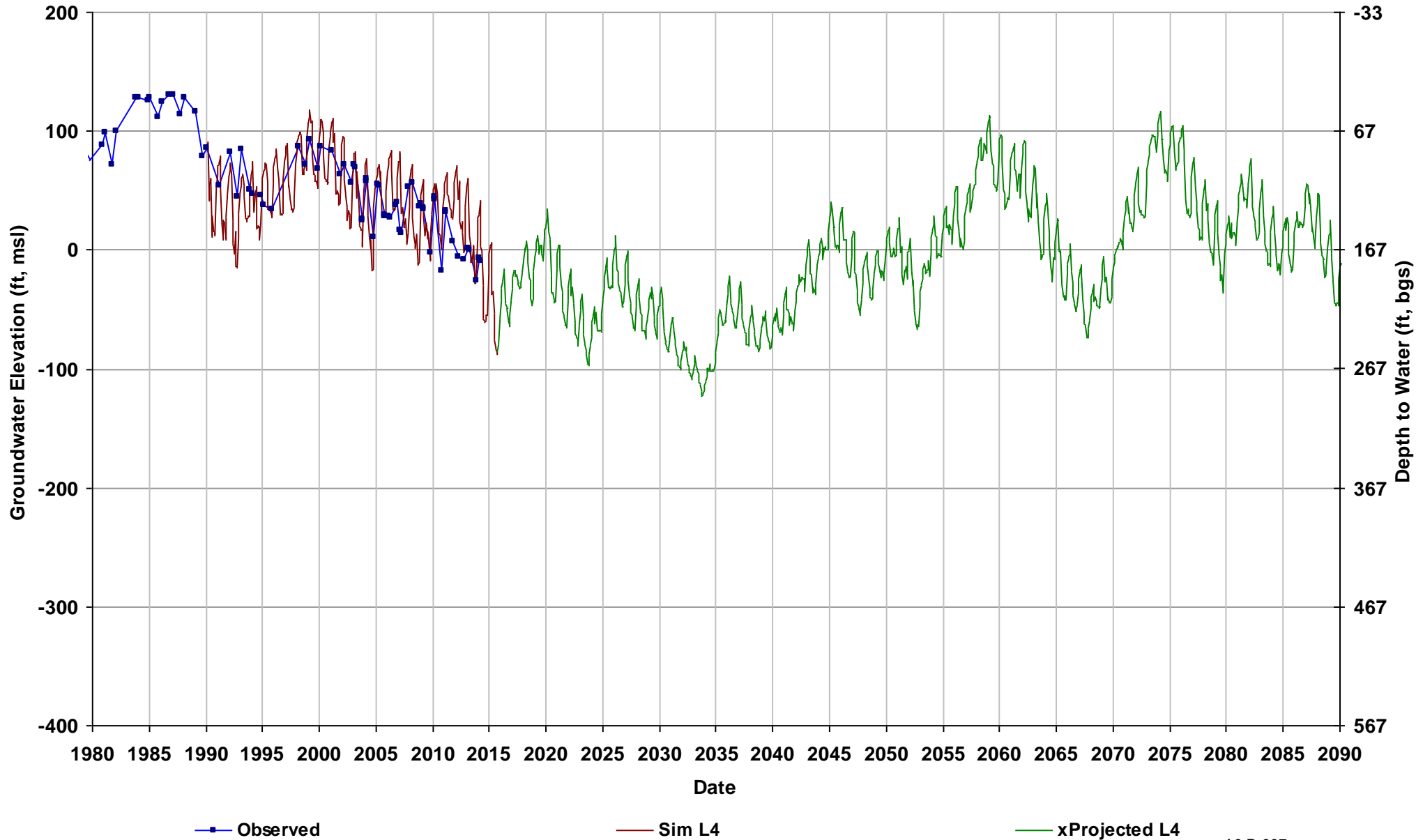
Well Name: 10S15E29A002M
Depth Zone: Unknown; Within CC
Subbasin: Chowchilla
GSE (ft, msl): 178

Total Depth (ft):
Perf Top (ft):
Perf Bottom (ft):
Top Model Layer: 4
Bottom Model Layer: 4



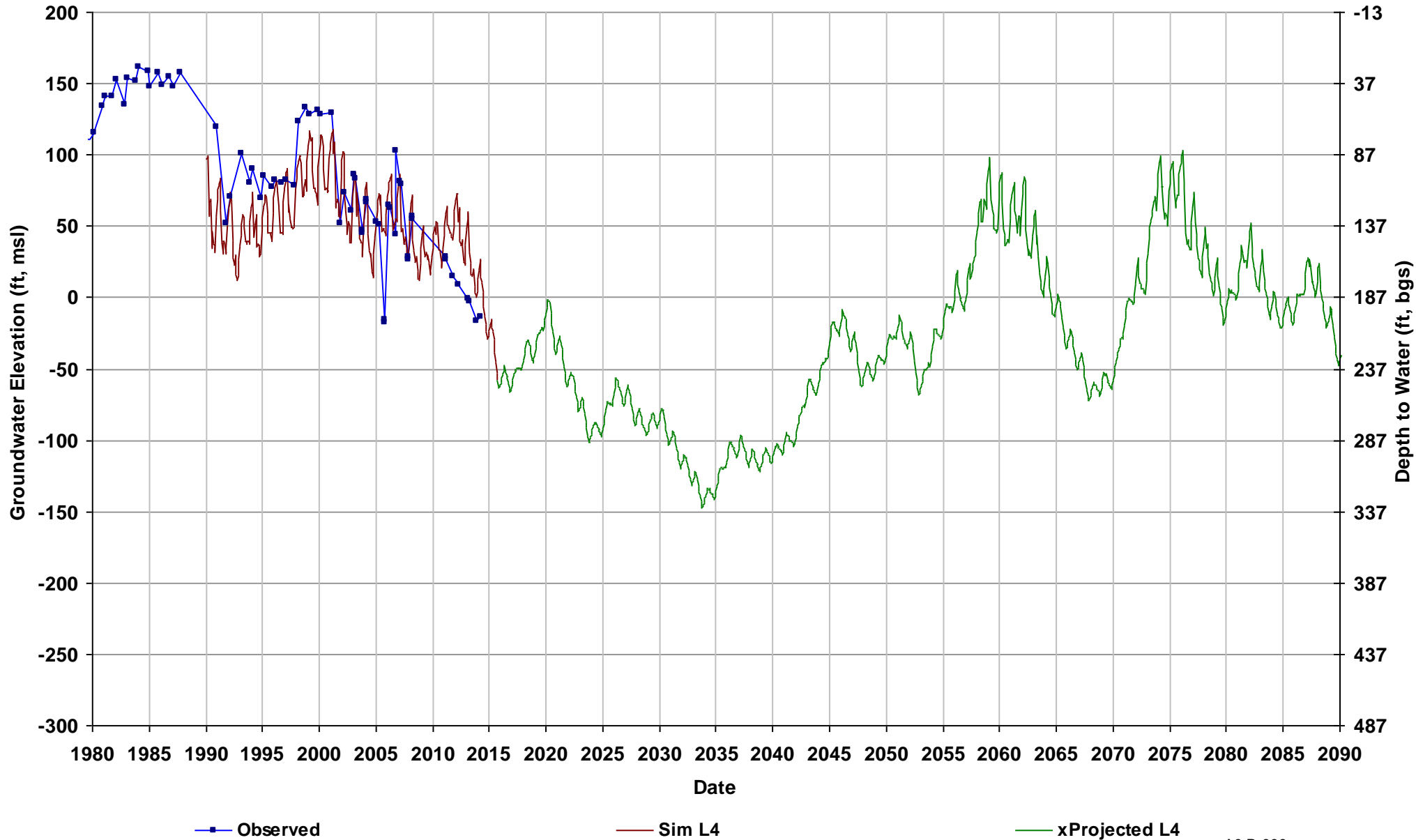
Well Name: 10S15E32L001M
Depth Zone: Unknown; Within CC
Subbasin: Chowchilla
GSE (ft, msl): 166

Total Depth (ft):
Perf Top (ft):
Perf Bottom (ft):
Top Model Layer: 4
Bottom Model Layer: 4



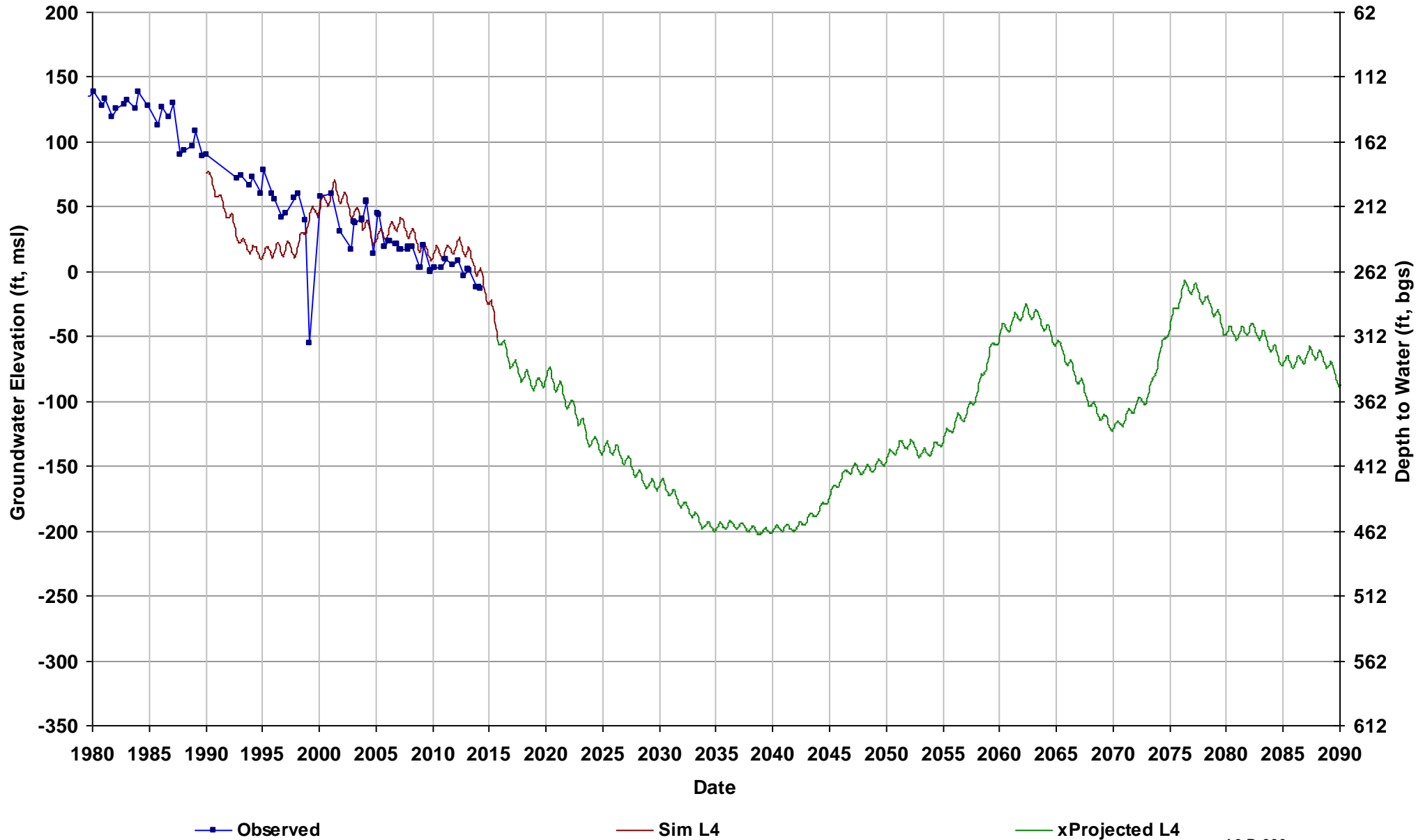
Well Name: 10S15E35A002M
Depth Zone: Unknown; Outside CC
Subbasin: Chowchilla
GSE (ft, msl): 187

Total Depth (ft):
Perf Top (ft):
Perf Bottom (ft):
Top Model Layer: 4
Bottom Model Layer: 4



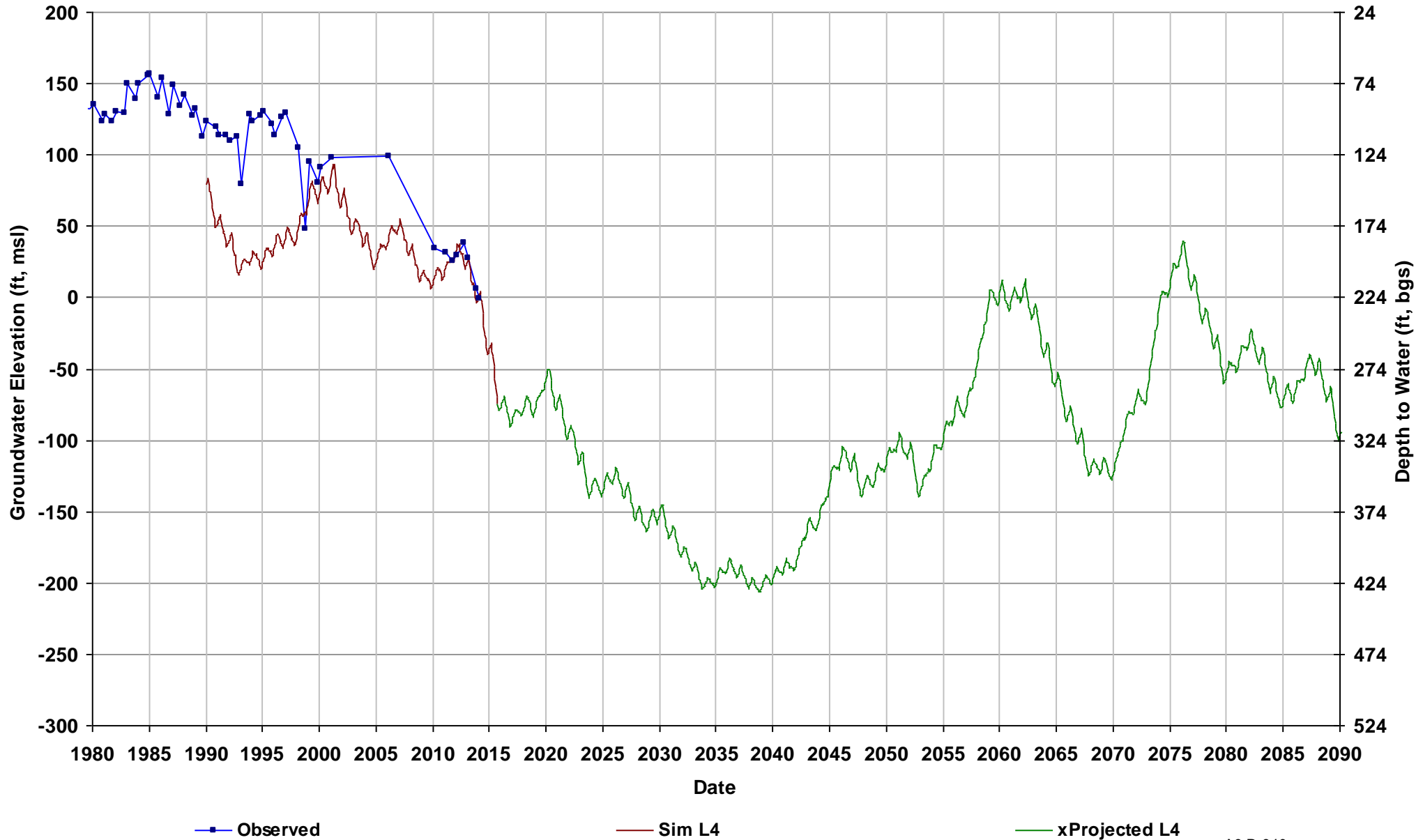
Well Name: 10S16E12K001M
Depth Zone: Unknown; Outside CC
Subbasin: Madera
GSE (ft, msl): 262

Total Depth (ft):
Perf Top (ft):
Perf Bottom (ft):
Top Model Layer: 4
Bottom Model Layer: 4



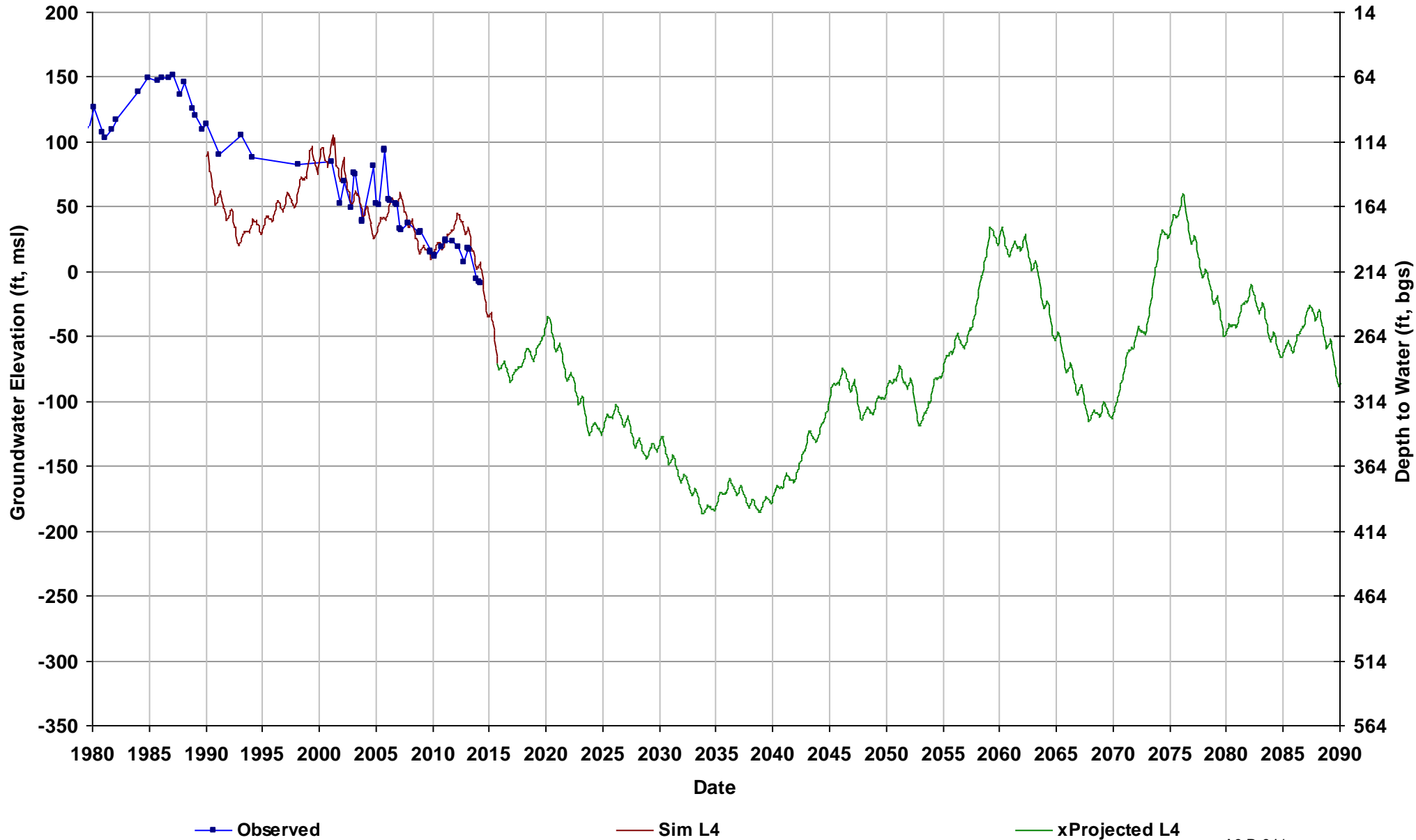
Well Name: 10S16E17C001M
Depth Zone: Unknown; Outside CC
Subbasin: Chowchilla
GSE (ft, msl): 224

Total Depth (ft):
Perf Top (ft):
Perf Bottom (ft):
Top Model Layer: 4
Bottom Model Layer: 4



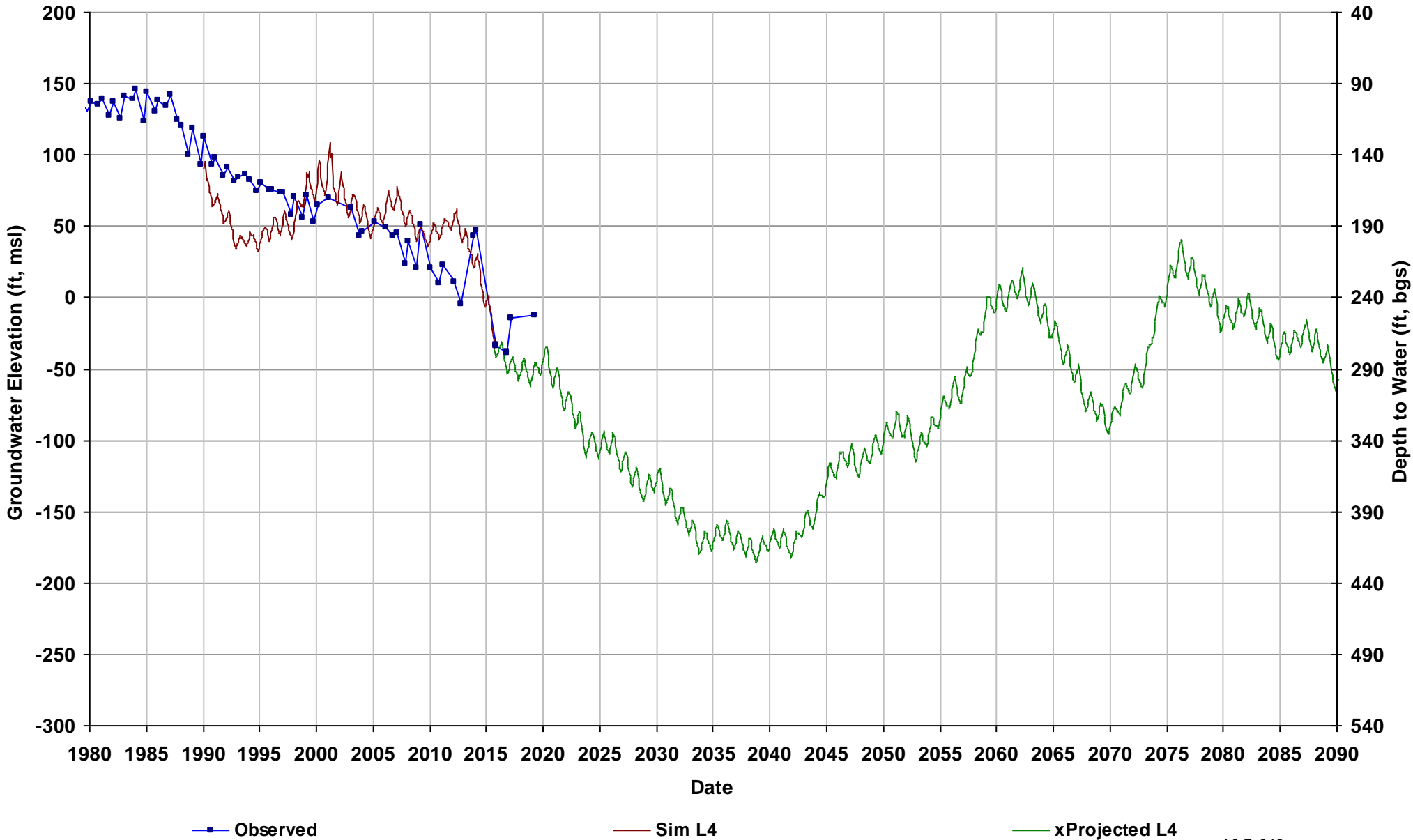
Well Name: 10S16E18D002M
Depth Zone: Unknown; Within CC
Subbasin: Chowchilla
GSE (ft, msl): 214

Total Depth (ft):
Perf Top (ft):
Perf Bottom (ft):
Top Model Layer: 4
Bottom Model Layer: 4



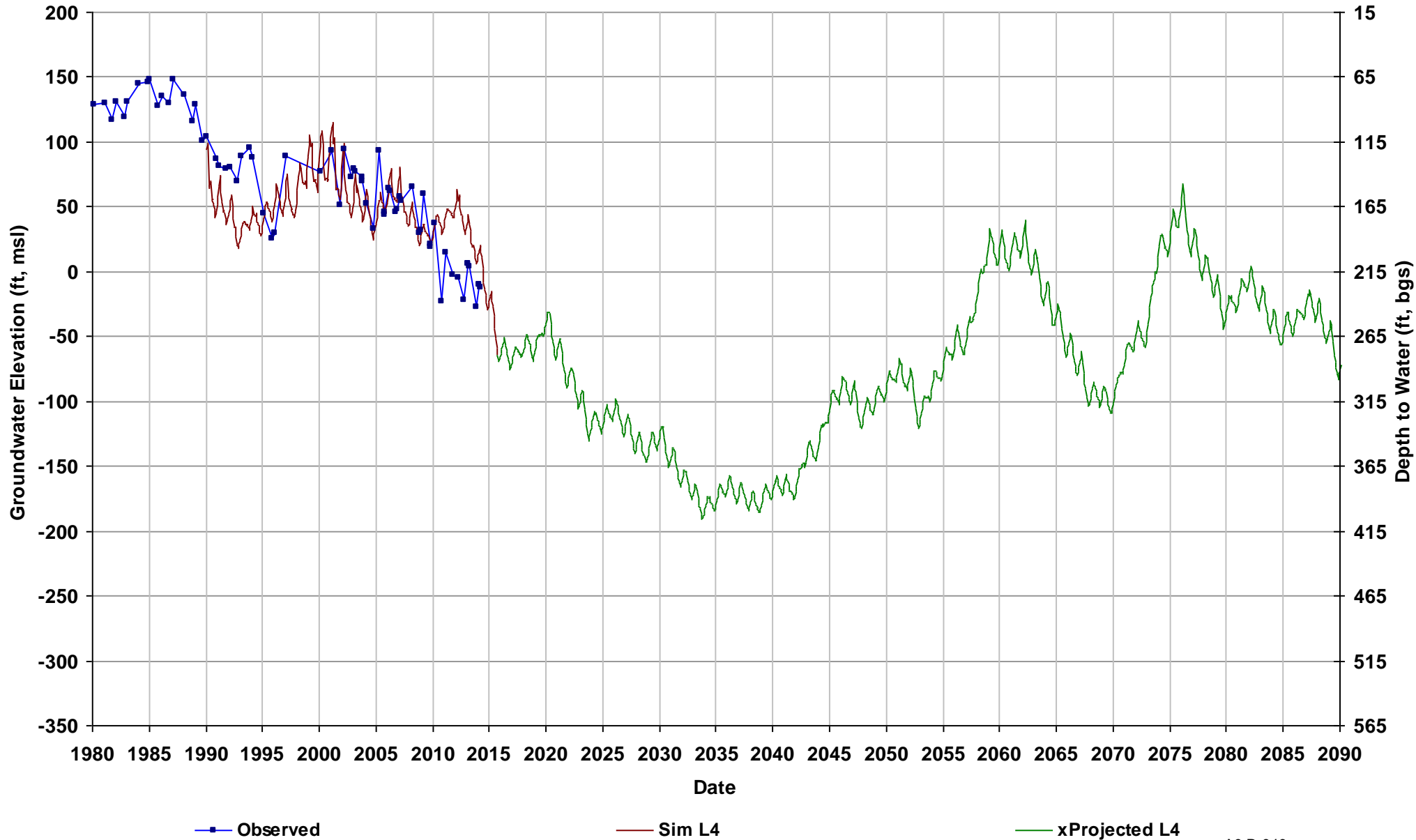
Well Name: 10S16E25F002M
Depth Zone: Lower; Outside CC
Subbasin: Madera
GSE (ft, msl): 239

Total Depth (ft): 516
Perf Top (ft): 260
Perf Bottom (ft): 507
Top Model Layer: 4
Bottom Model Layer: 4



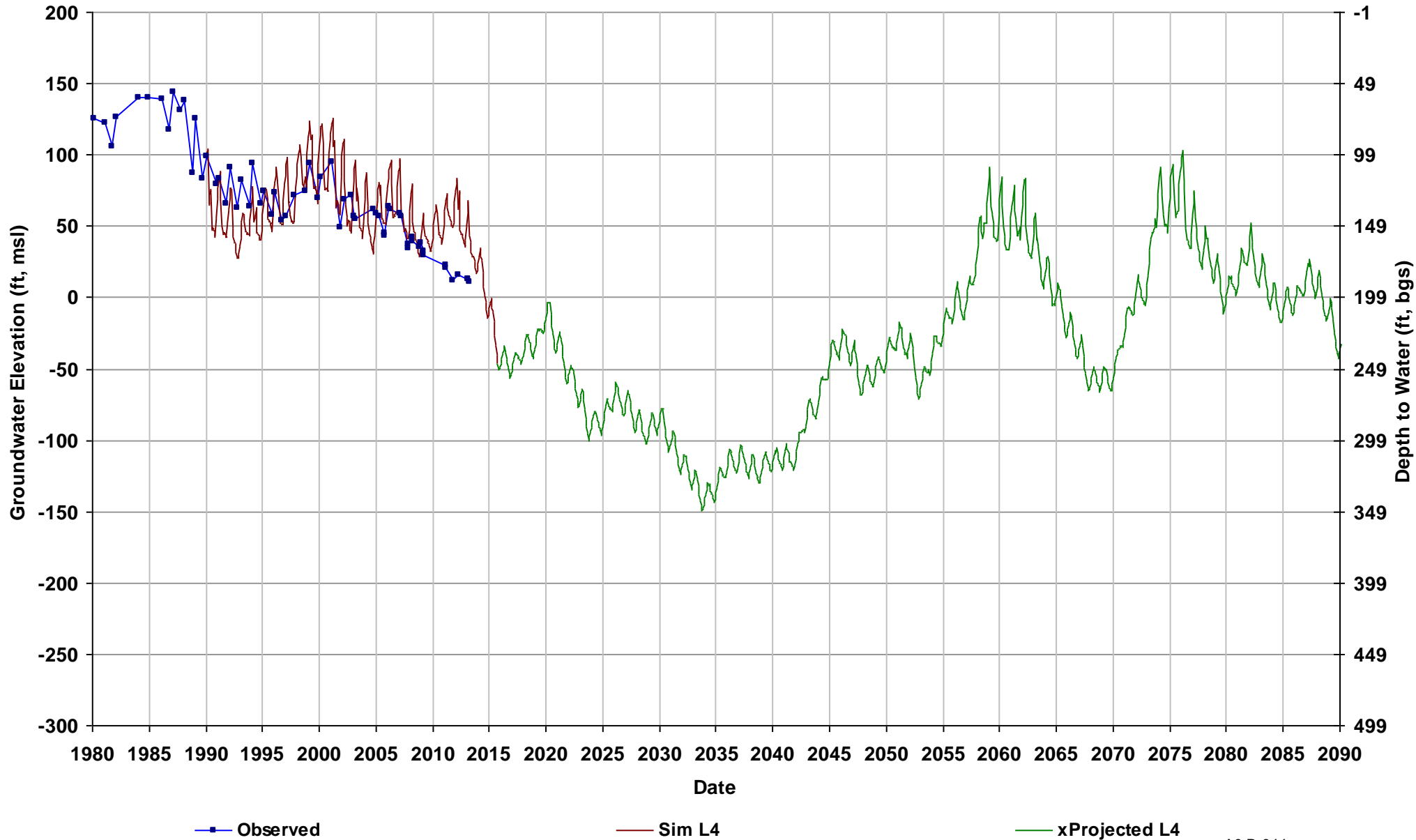
Well Name: 10S16E29A001M
Depth Zone: Unknown; Outside CC
Subbasin: Chowchilla
GSE (ft, msl): 215

Total Depth (ft):
Perf Top (ft):
Perf Bottom (ft):
Top Model Layer: 4
Bottom Model Layer: 4



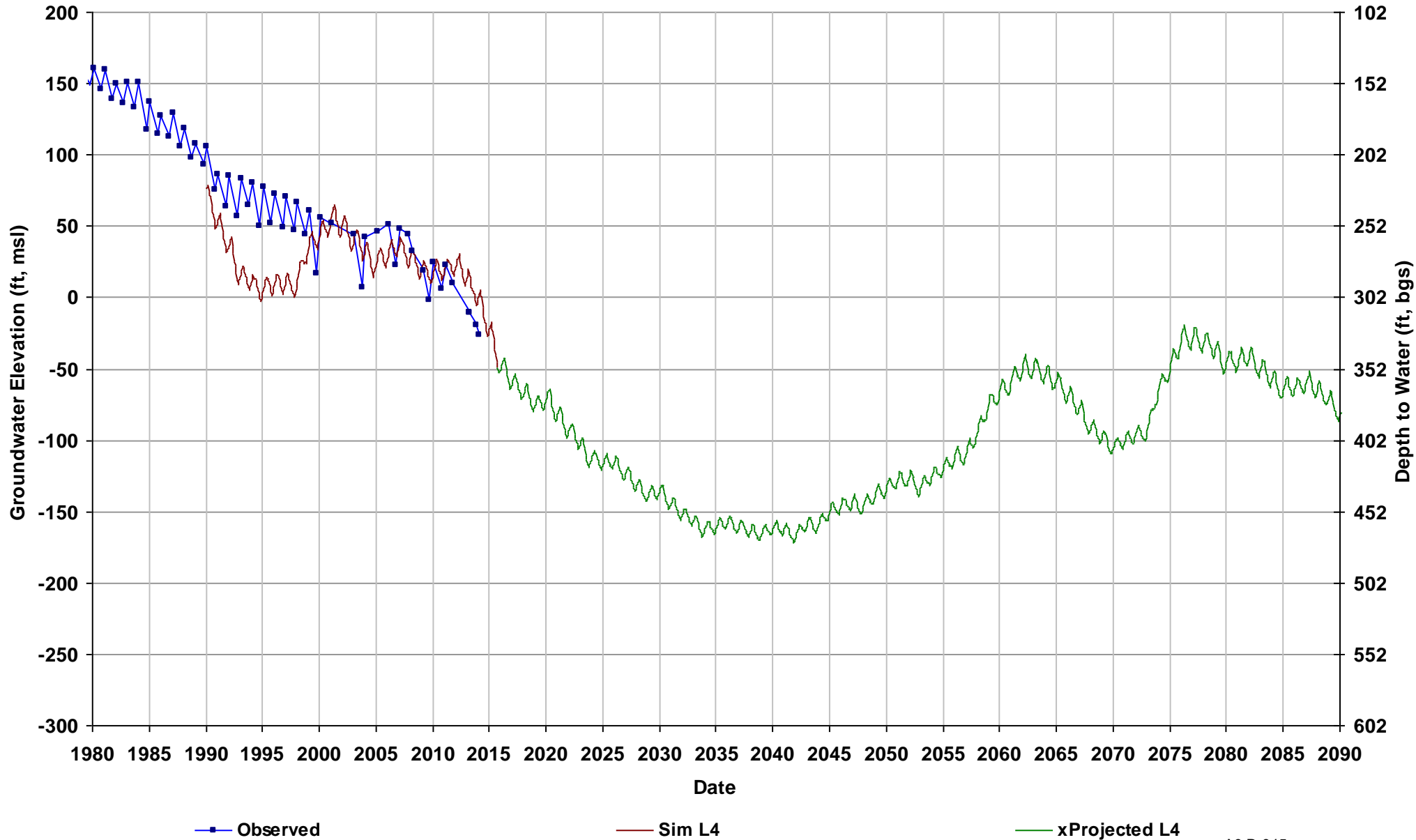
Well Name: 10S16E31J001M
Depth Zone: Unknown; Outside CC
Subbasin: Chowchilla
GSE (ft, msl): 198

Total Depth (ft):
Perf Top (ft):
Perf Bottom (ft):
Top Model Layer: 4
Bottom Model Layer: 4



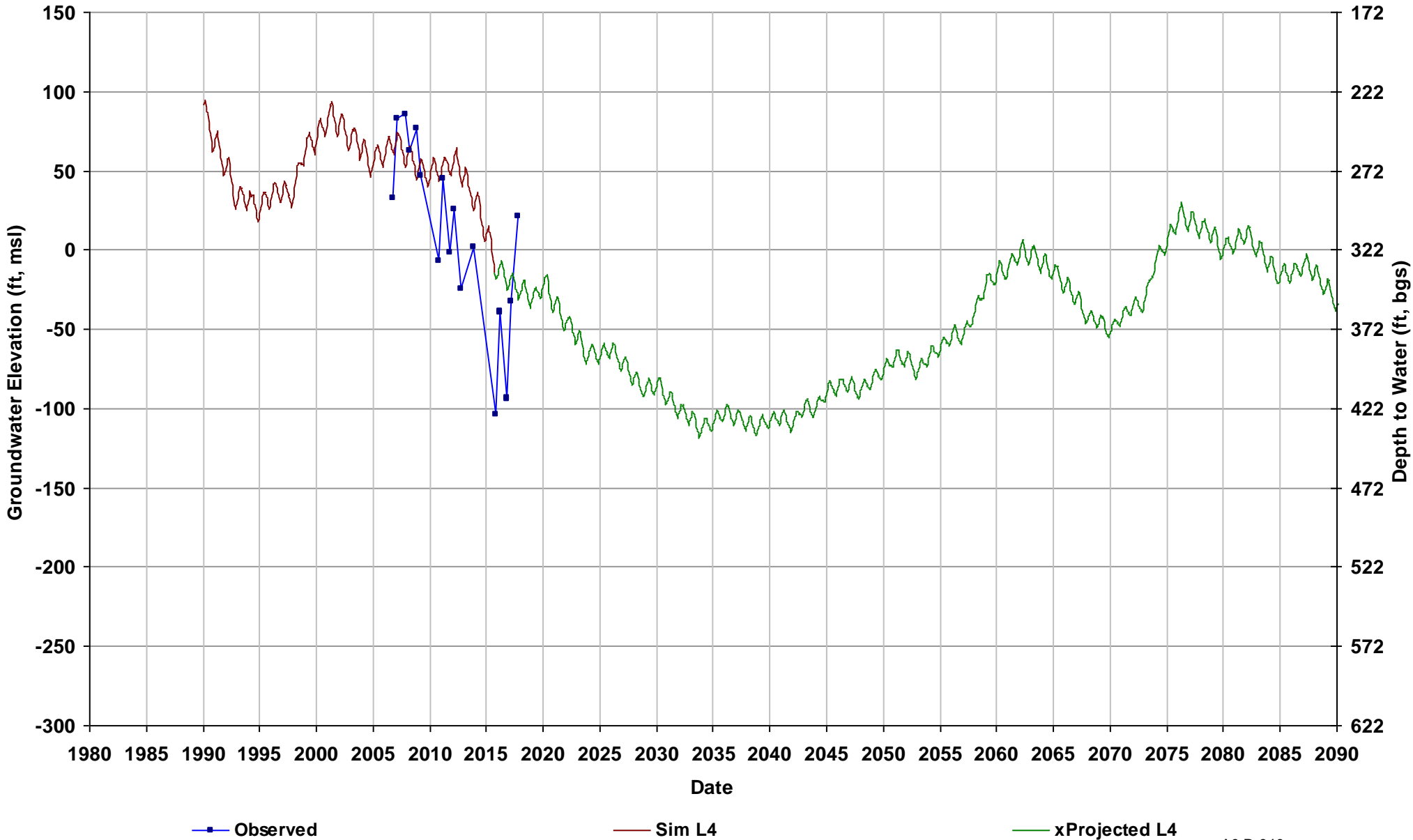
Well Name: 10S17E03F001M
Depth Zone: Unknown; Outside CC
Subbasin: Madera
GSE (ft, msl): 302

Total Depth (ft):
Perf Top (ft):
Perf Bottom (ft):
Top Model Layer: 4
Bottom Model Layer: 4



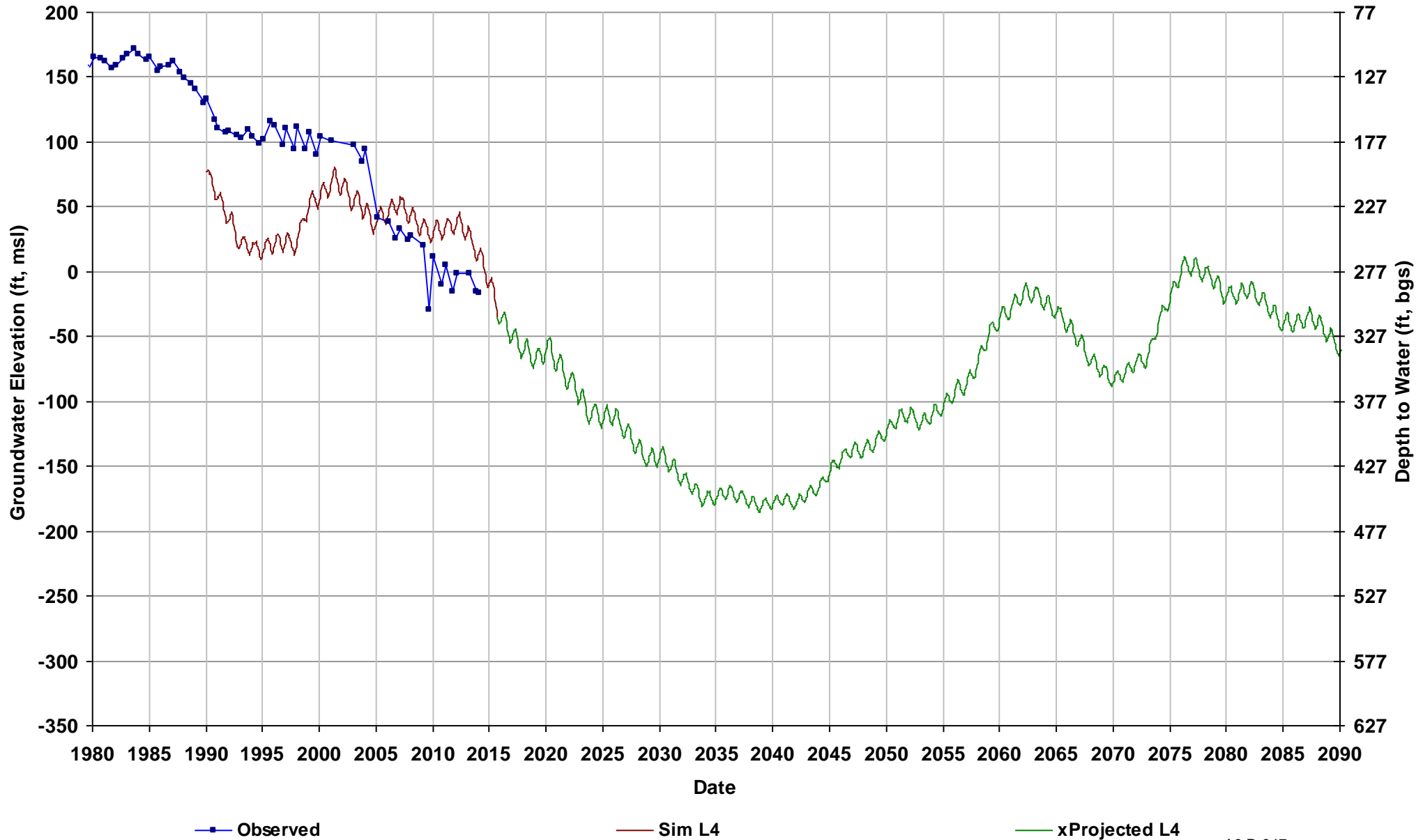
Well Name: 10S17E12C001M
Depth Zone: Lower; Outside CC
Subbasin: Madera
GSE (ft, msl): 321

Total Depth (ft): 640
Perf Top (ft): 140
Perf Bottom (ft): 502
Top Model Layer: 4
Bottom Model Layer: 4



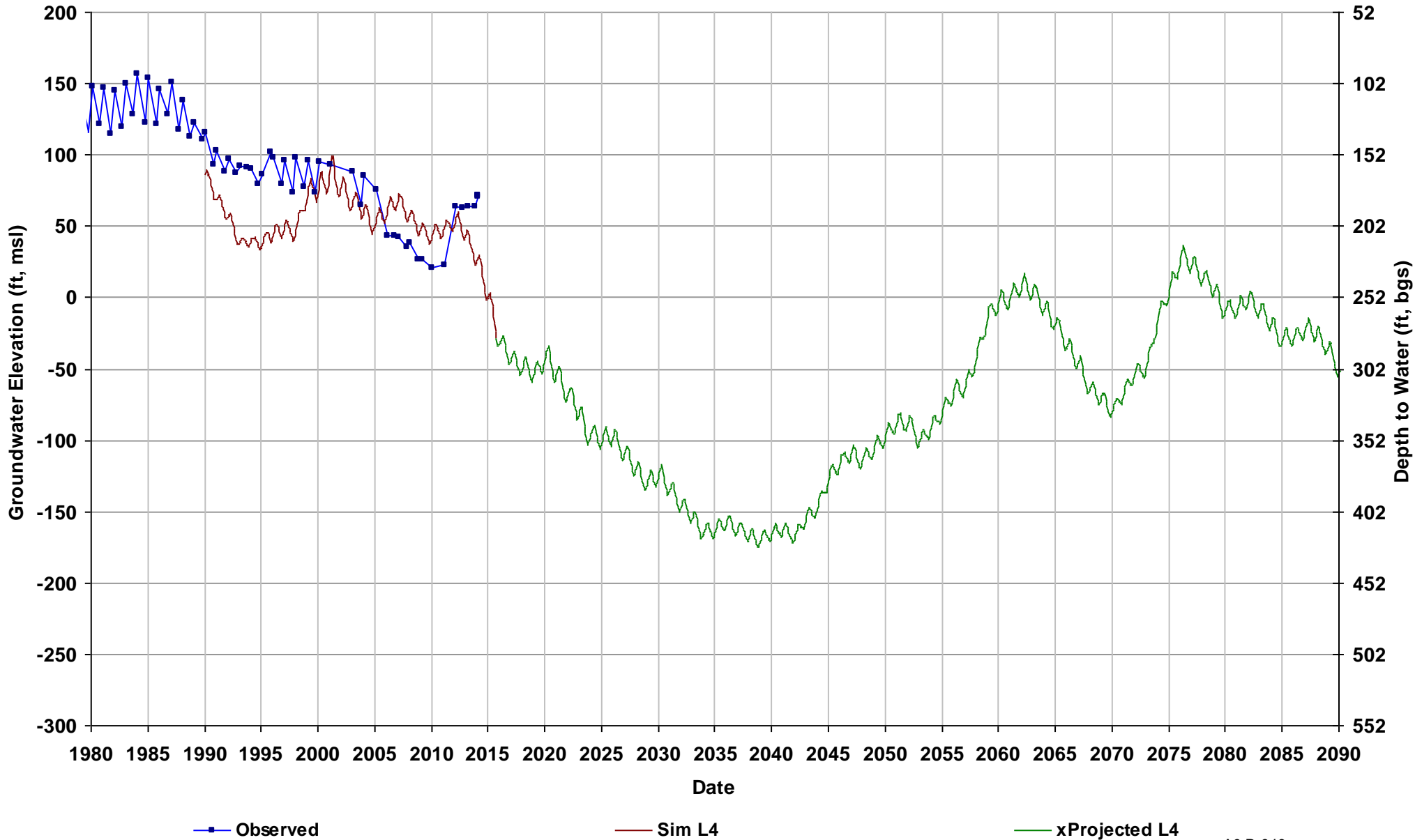
Well Name: 10S17E22D001M
Depth Zone: Lower; Outside CC
Subbasin: Madera
GSE (ft, msl): 277

Total Depth (ft): 250
Perf Top (ft): 140
Perf Bottom (ft): 250
Top Model Layer: 4
Bottom Model Layer: 4



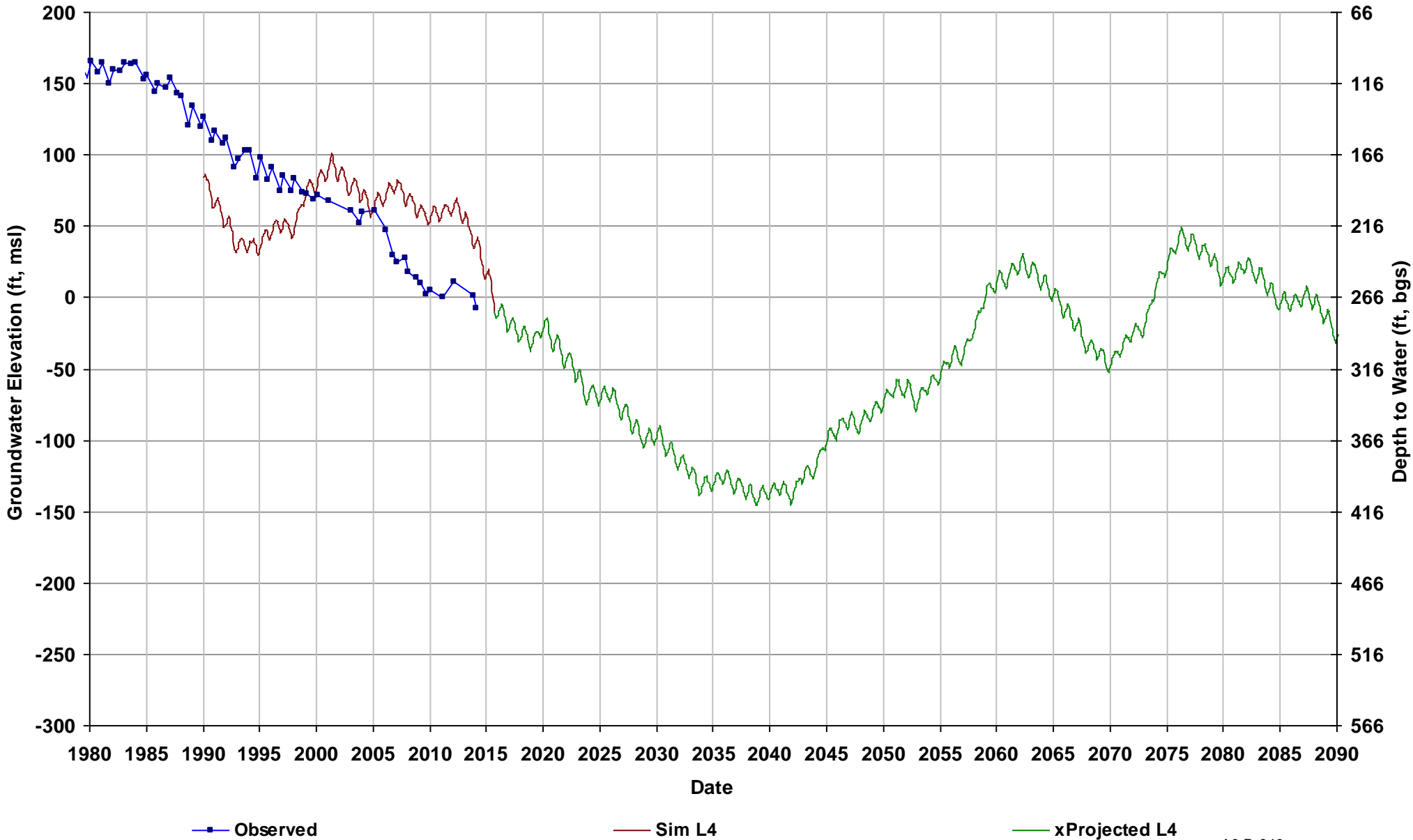
Well Name: 10S17E30B002M
Depth Zone: Unknown; Outside CC
Subbasin: Madera
GSE (ft, msl): 252

Total Depth (ft):
Perf Top (ft):
Perf Bottom (ft):
Top Model Layer: 4
Bottom Model Layer: 4



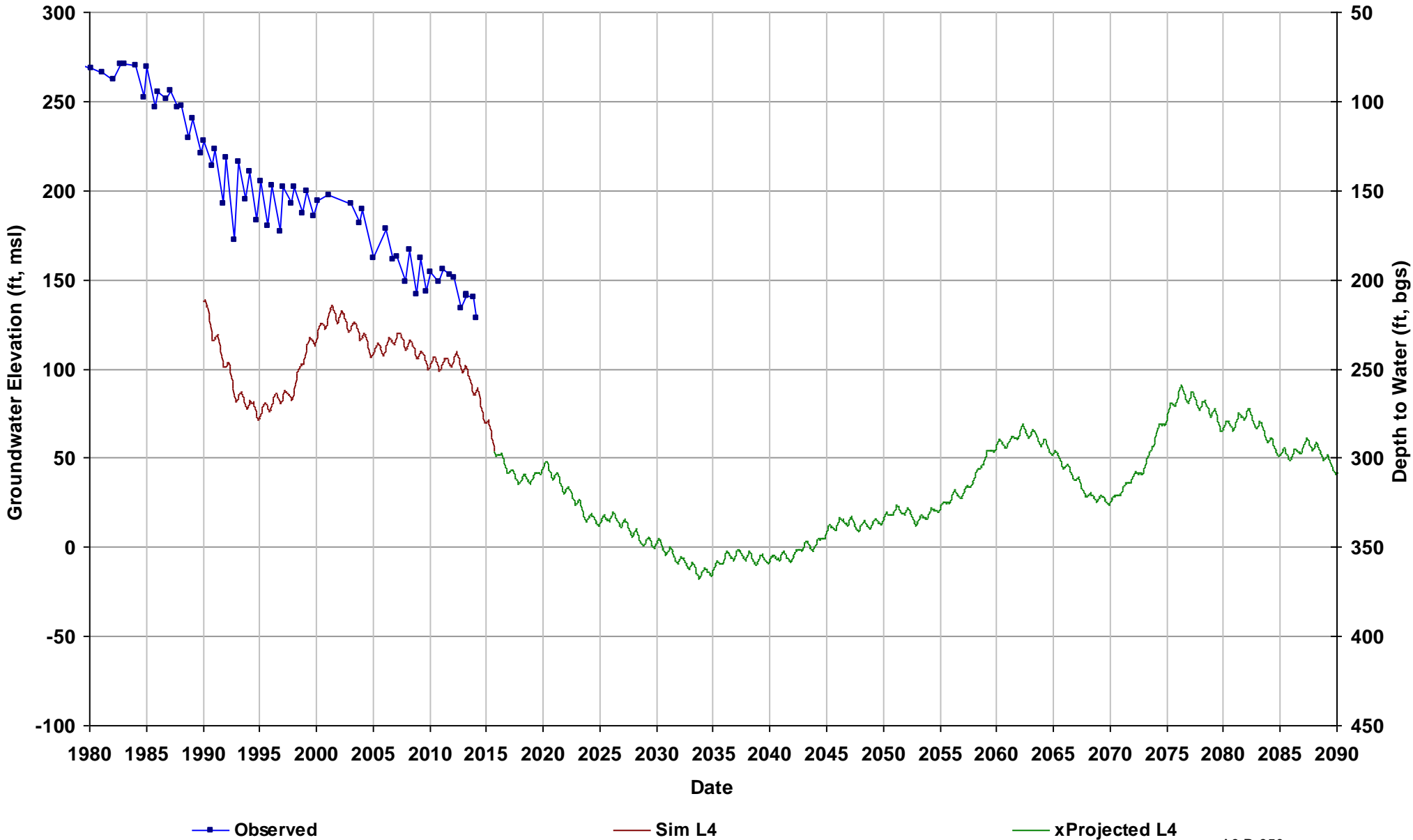
Well Name: 10S17E34A002M
Depth Zone: Unknown; Outside CC
Subbasin: Madera
GSE (ft, msl): 266

Total Depth (ft):
Perf Top (ft):
Perf Bottom (ft):
Top Model Layer: 4
Bottom Model Layer: 4



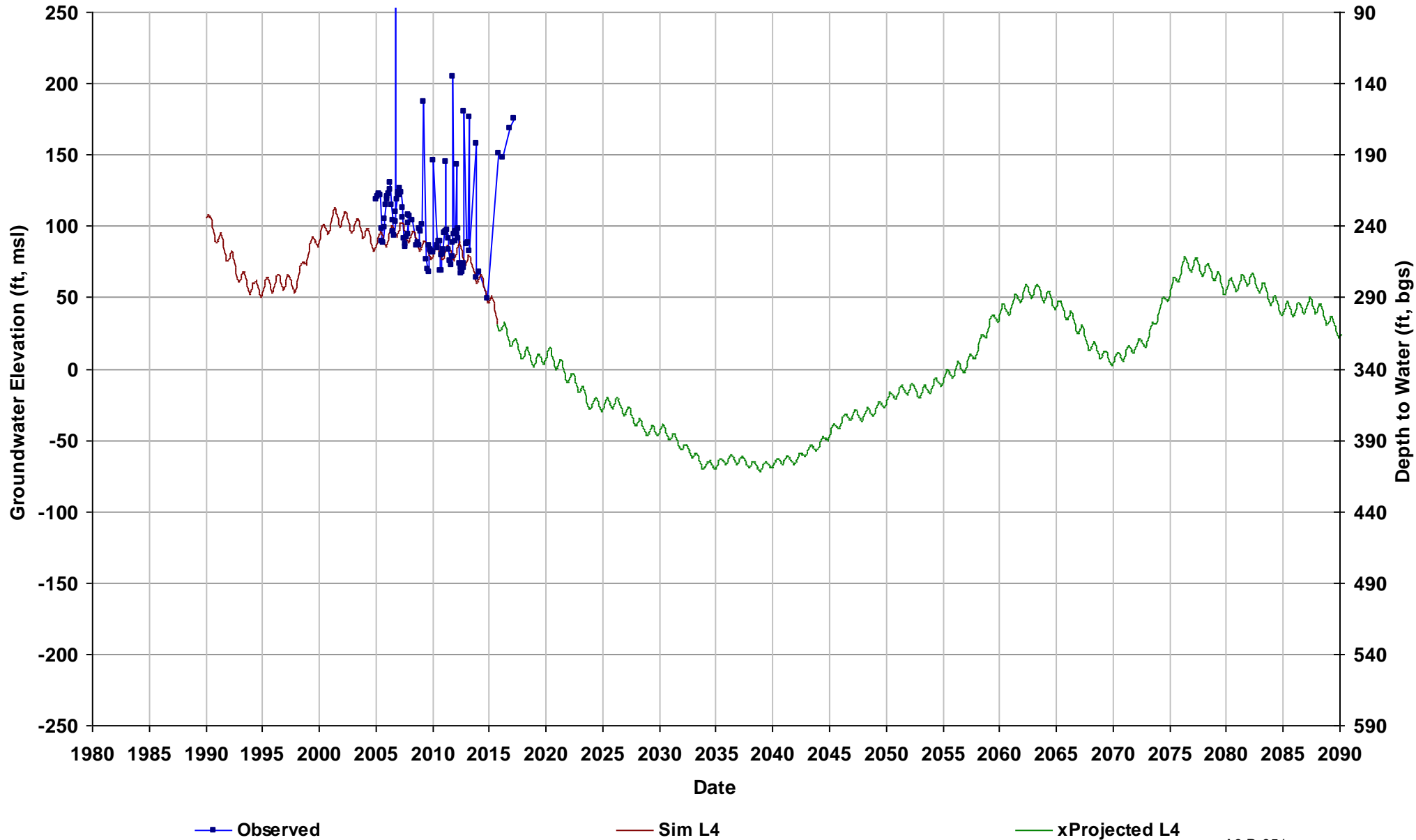
Well Name: 10S18E09C001M
Depth Zone: Unknown; Outside CC
Subbasin: Madera
GSE (ft, msl): 350

Total Depth (ft):
Perf Top (ft):
Perf Bottom (ft):
Top Model Layer: 4
Bottom Model Layer: 4



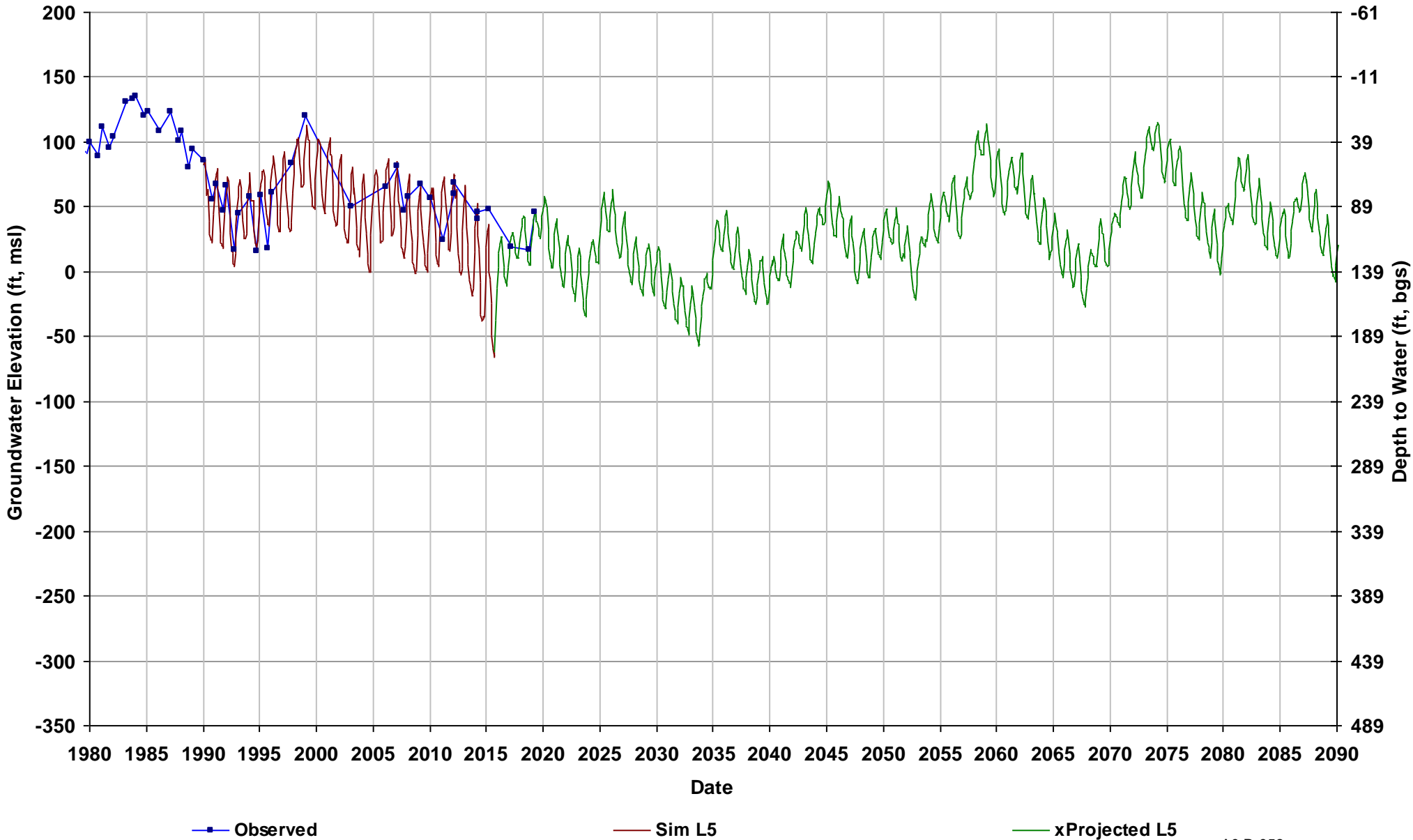
Well Name: 10S18E27N001M
Depth Zone: Unknown; Outside CC
Subbasin: Madera
GSE (ft, msl): 340

Total Depth (ft):
Perf Top (ft):
Perf Bottom (ft):
Top Model Layer: 4
Bottom Model Layer: 4



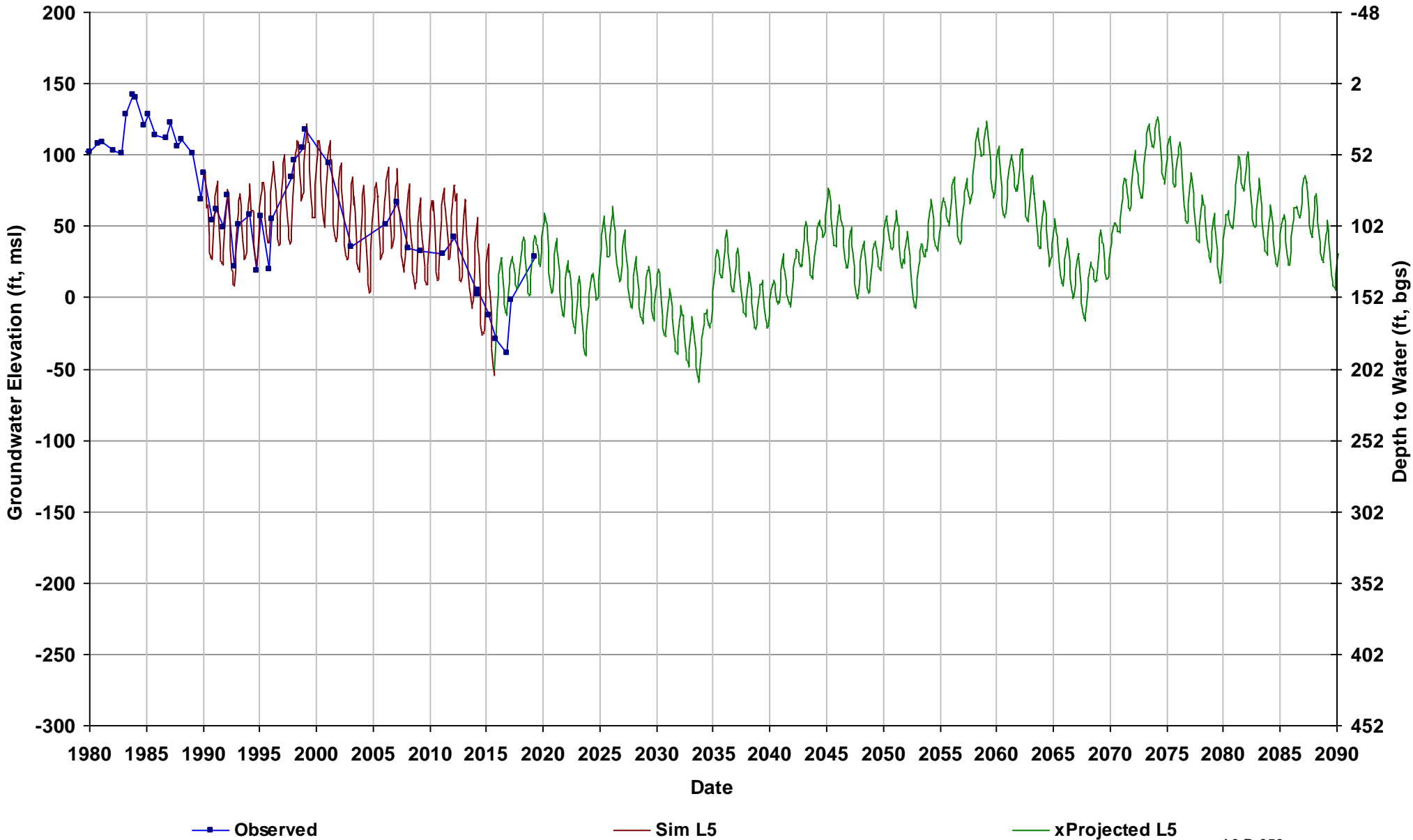
Well Name: 11S14E09A003M
Depth Zone: Unknown; Within CC
Subbasin: Chowchilla
GSE (ft, msl): 138

Total Depth (ft):
Perf Top (ft):
Perf Bottom (ft):
Top Model Layer: 5
Bottom Model Layer: 5



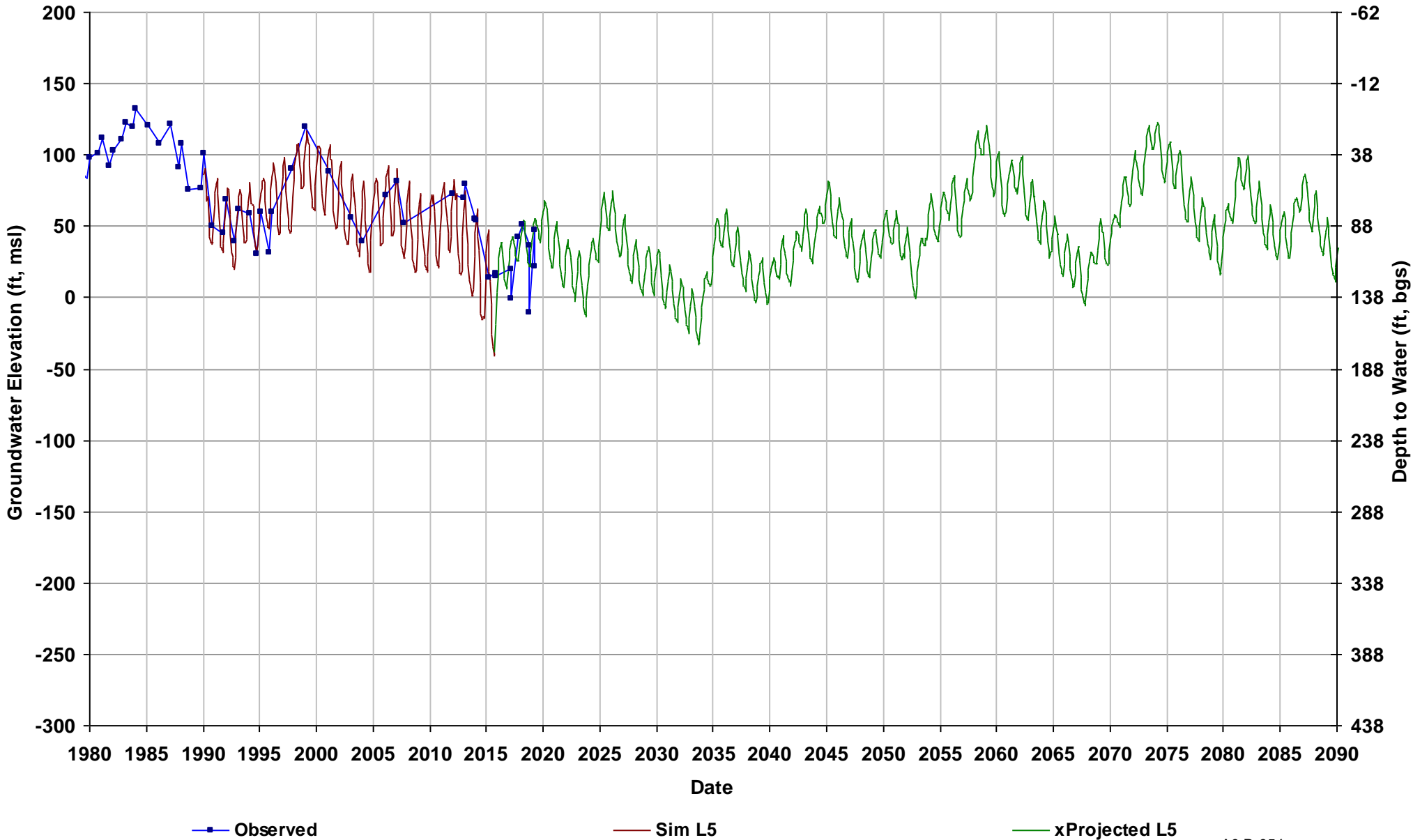
Well Name: 11S14E13R001M
Depth Zone: Unknown; Within CC
Subbasin: Chowchilla
GSE (ft, msl): 152

Total Depth (ft):
Perf Top (ft):
Perf Bottom (ft):
Top Model Layer: 5
Bottom Model Layer: 5



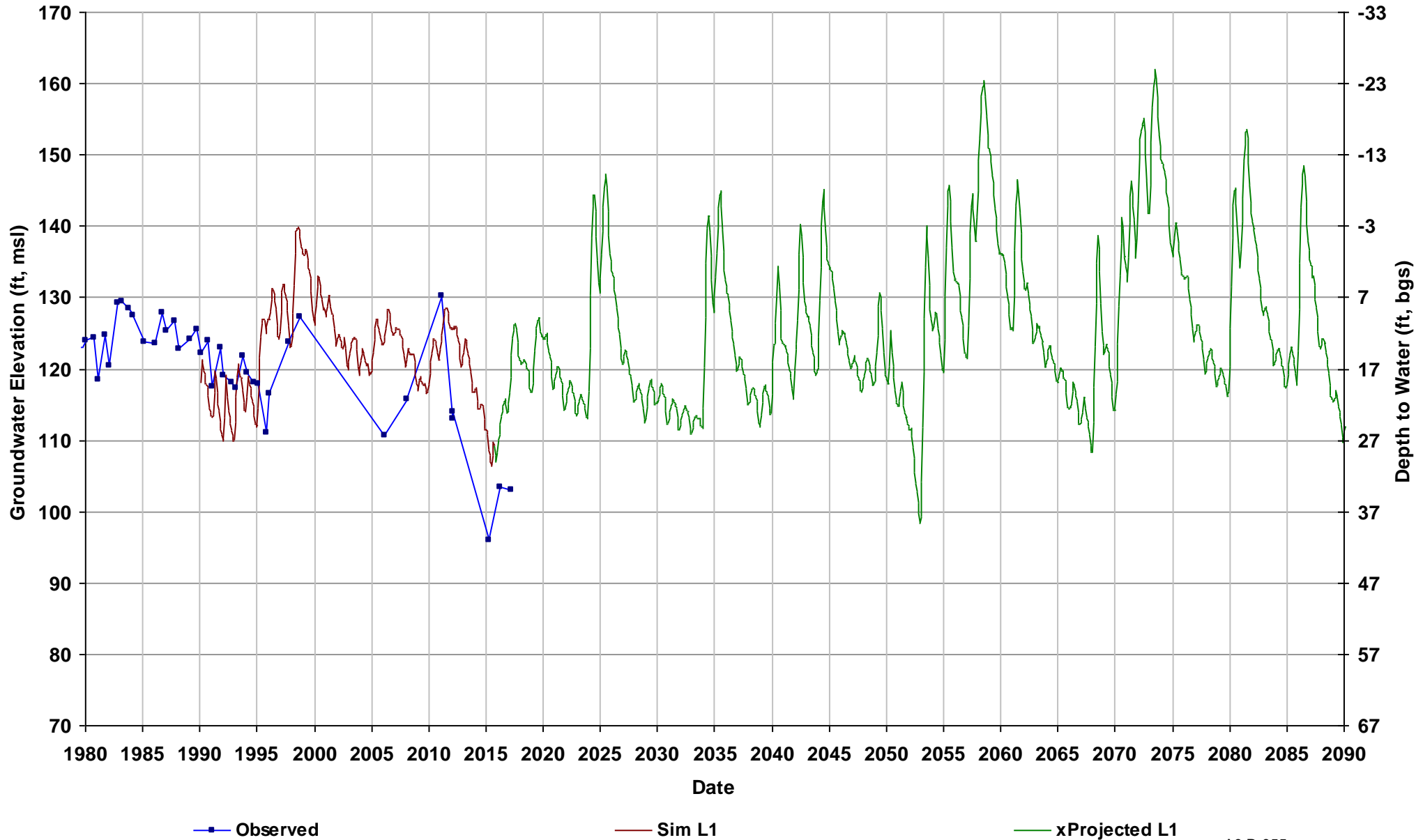
Well Name: 11S14E16A001M
Depth Zone: Unknown; Within CC
Subbasin: Chowchilla
GSE (ft, msl): 137

Total Depth (ft):
Perf Top (ft):
Perf Bottom (ft):
Top Model Layer: 5
Bottom Model Layer: 5



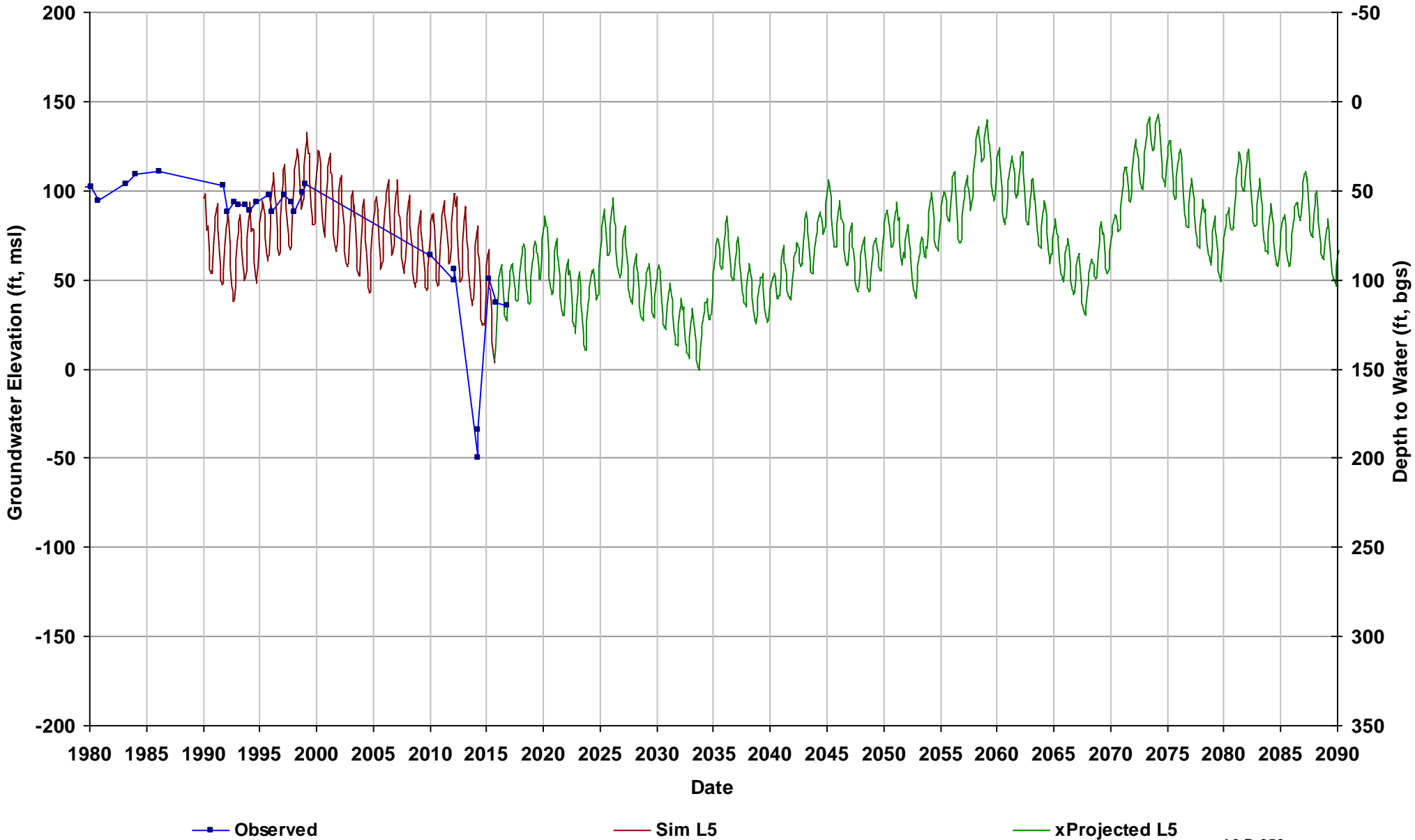
Well Name: 11S14E33L001M
Depth Zone: Unknown; Within CC
Subbasin: Delta-Mendota
GSE (ft, msl): 137

Total Depth (ft):
Perf Top (ft):
Perf Bottom (ft):
Top Model Layer: 1
Bottom Model Layer: 1



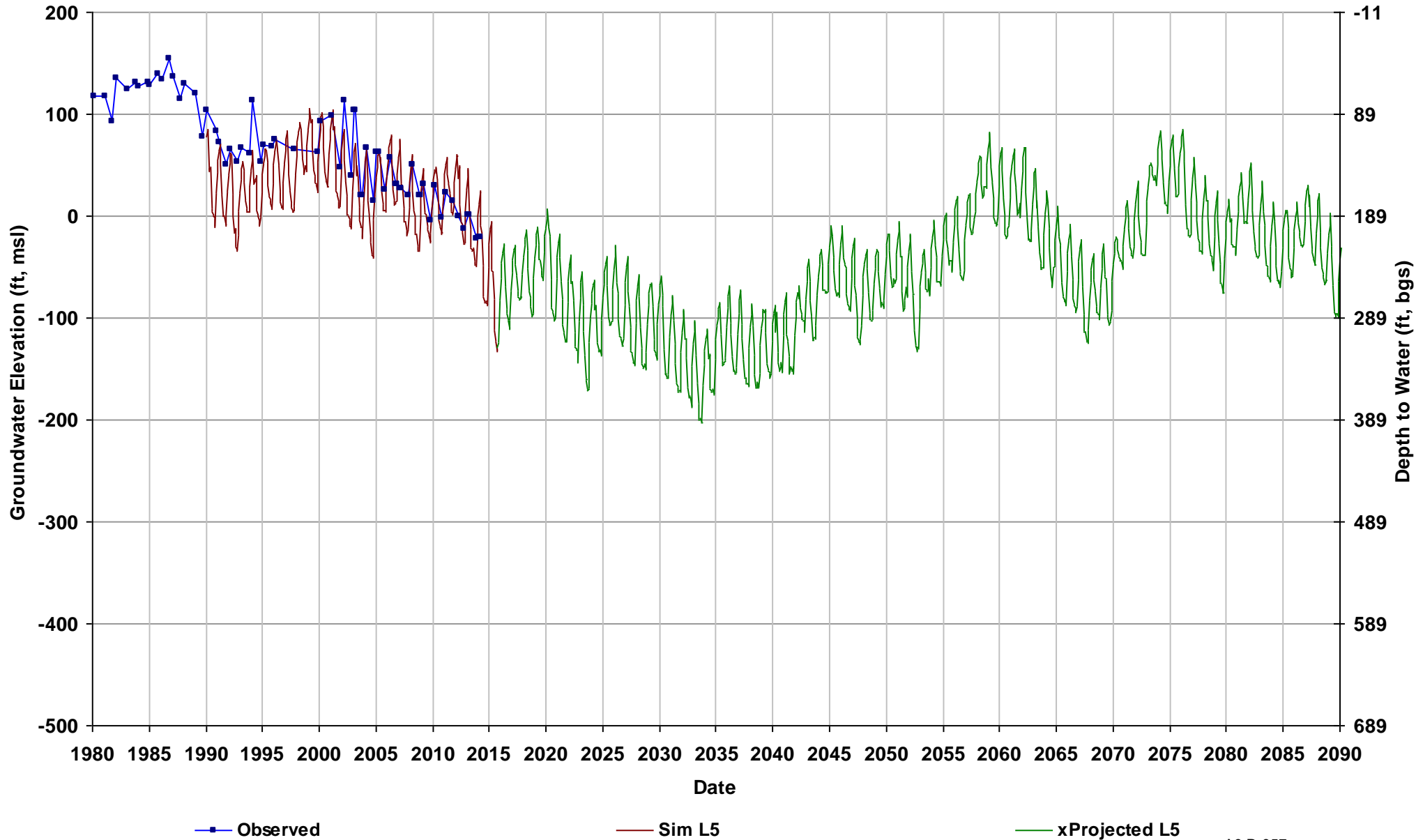
Well Name: 11S14E36R001M
Depth Zone: Unknown; Within CC
Subbasin: Madera
GSE (ft, msl): 150

Total Depth (ft):
Perf Top (ft):
Perf Bottom (ft):
Top Model Layer: 5
Bottom Model Layer: 5



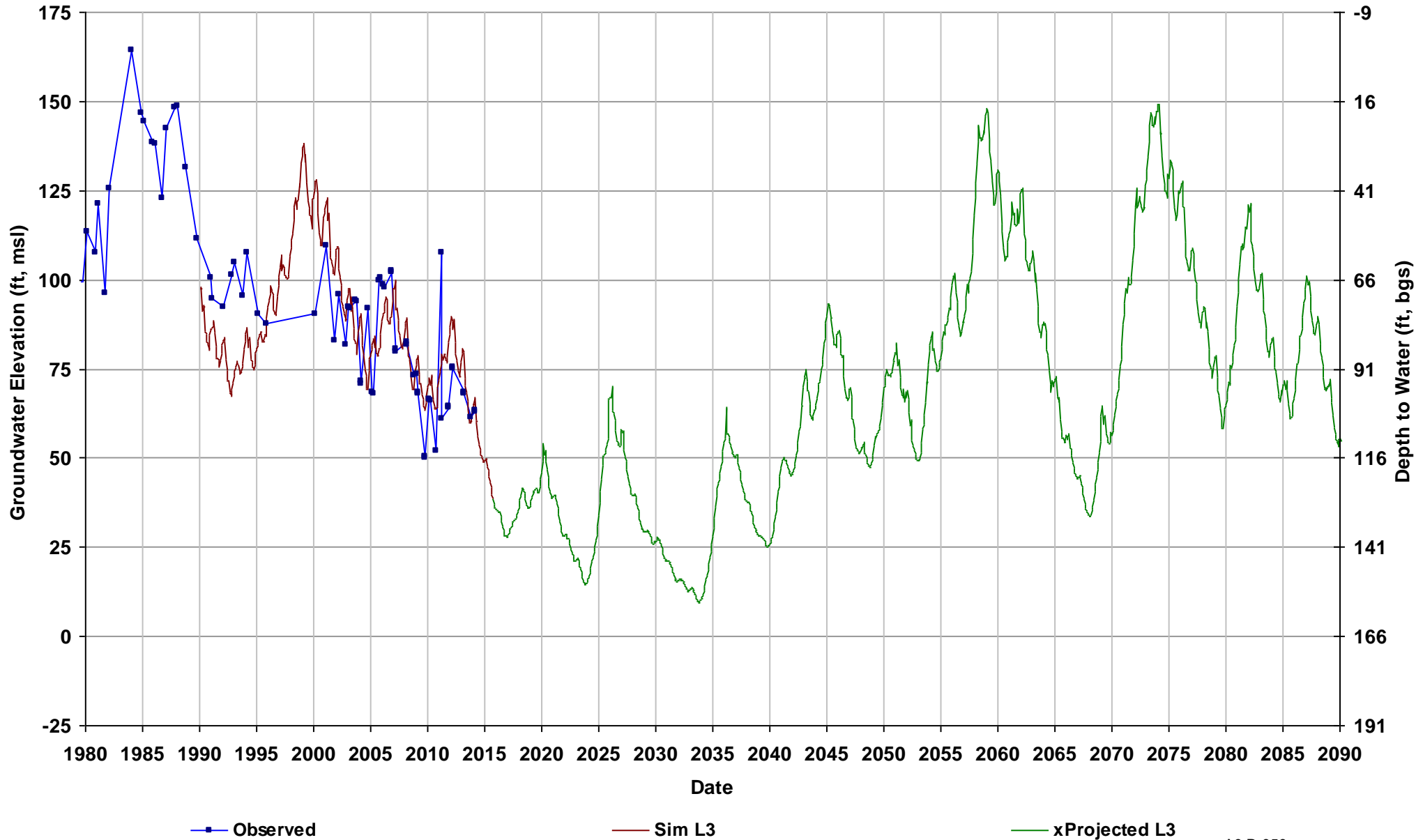
Well Name: 11S15E01H002M
Depth Zone: Unknown; Outside CC
Subbasin: Madera
GSE (ft, msl): 189

Total Depth (ft):
Perf Top (ft):
Perf Bottom (ft):
Top Model Layer: 5
Bottom Model Layer: 5



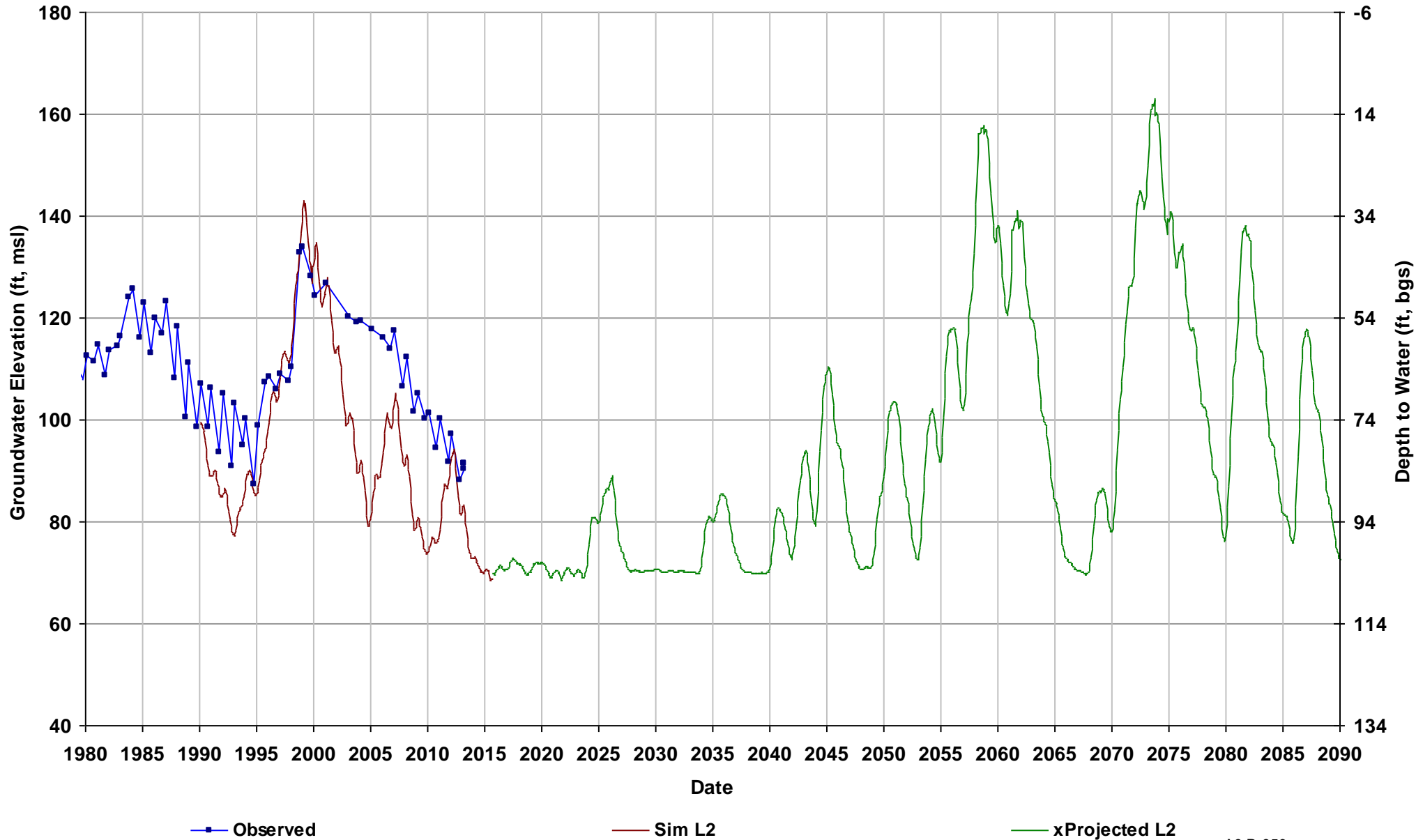
Well Name: 11S15E09C001M
Depth Zone: Unknown; Within CC
Subbasin: Chowchilla
GSE (ft, msl): 166

Total Depth (ft):
Perf Top (ft):
Perf Bottom (ft):
Top Model Layer: 3
Bottom Model Layer: 3



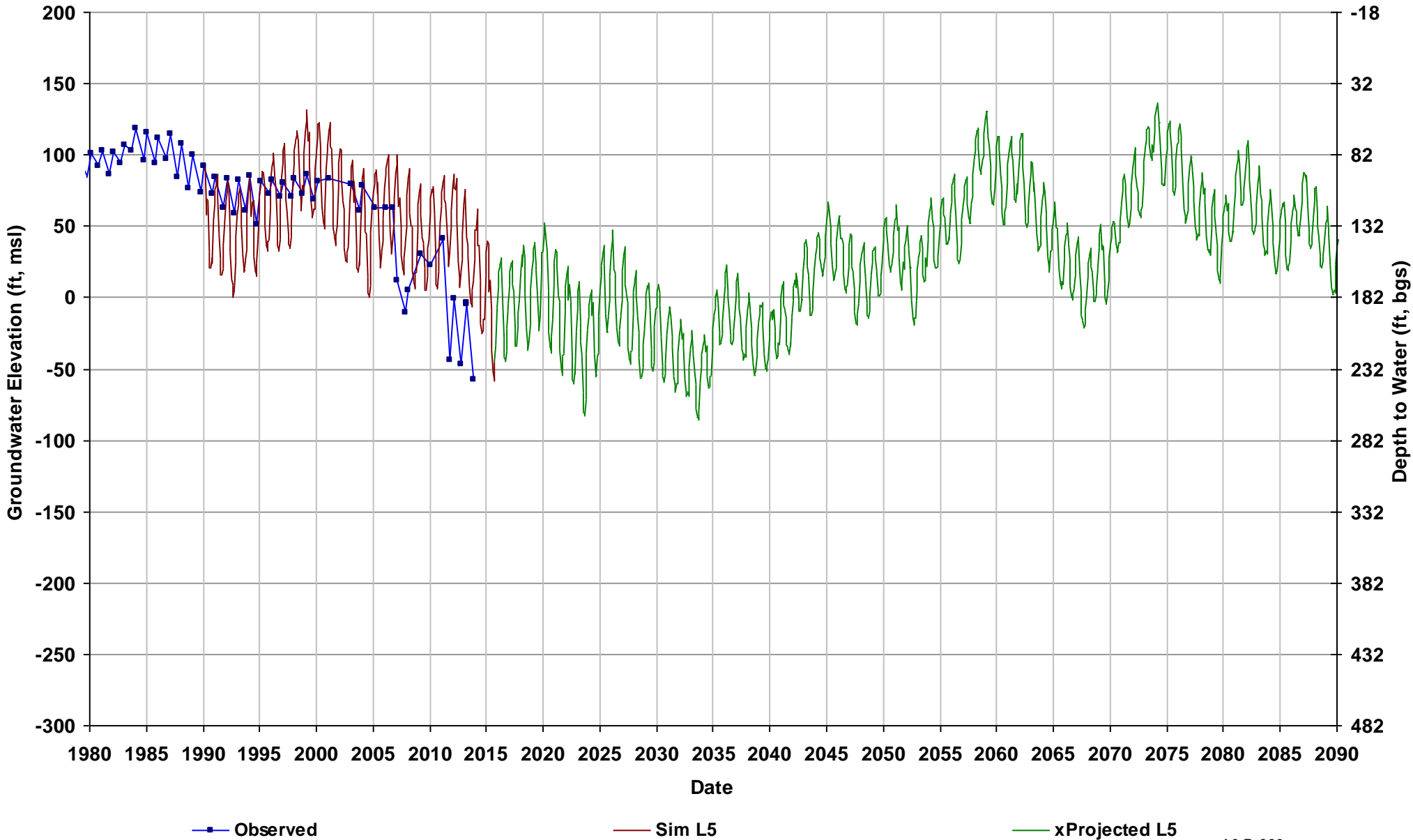
Well Name: 11S15E10J001M
Depth Zone: Unknown; Within CC
Subbasin: Madera
GSE (ft, msl): 174

Total Depth (ft):
Perf Top (ft):
Perf Bottom (ft):
Top Model Layer: 2
Bottom Model Layer: 2



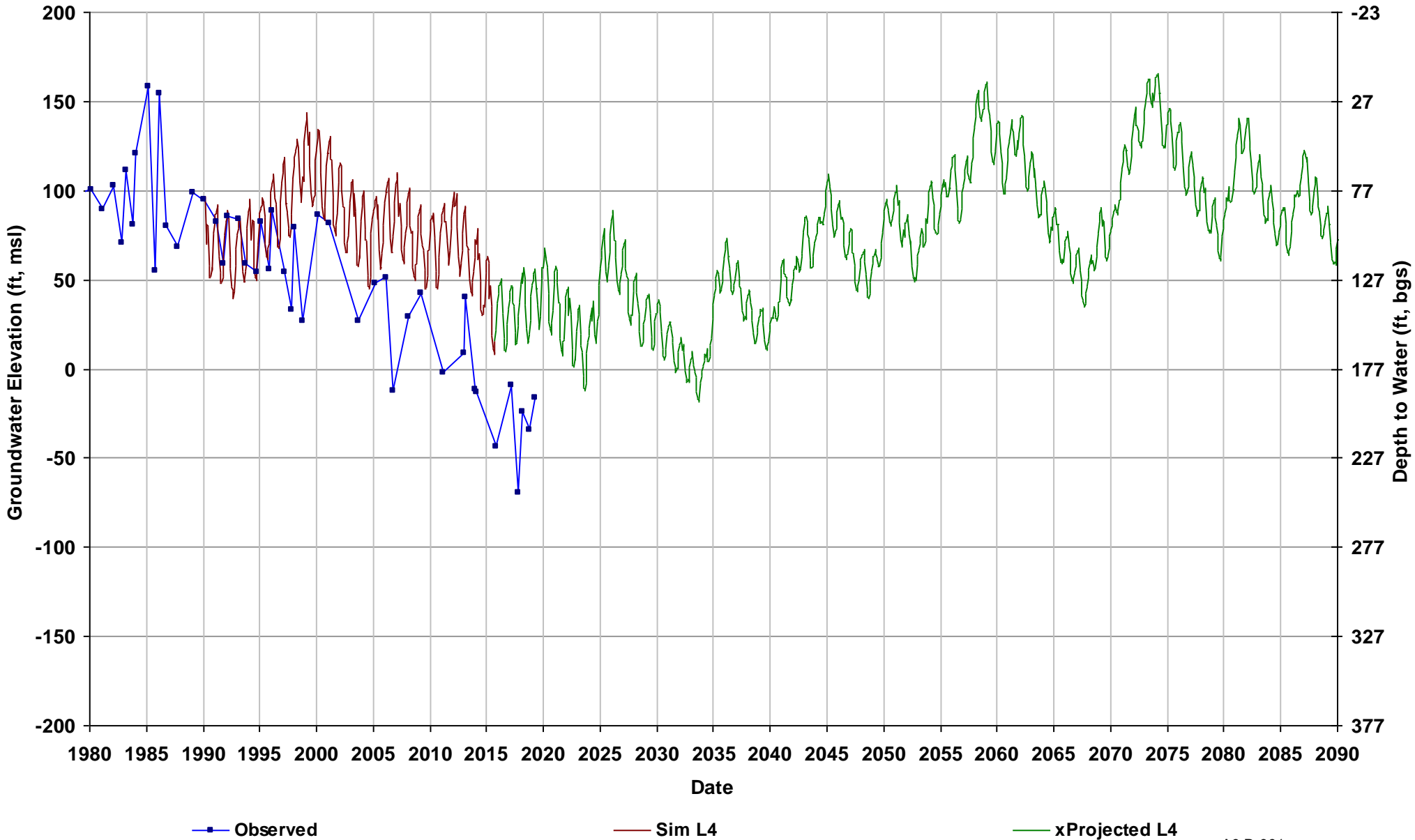
Well Name: 11S15E25A001M
Depth Zone: Unknown; Within CC
Subbasin: Madera
GSE (ft, msl): 182

Total Depth (ft):
Perf Top (ft):
Perf Bottom (ft):
Top Model Layer: 5
Bottom Model Layer: 5



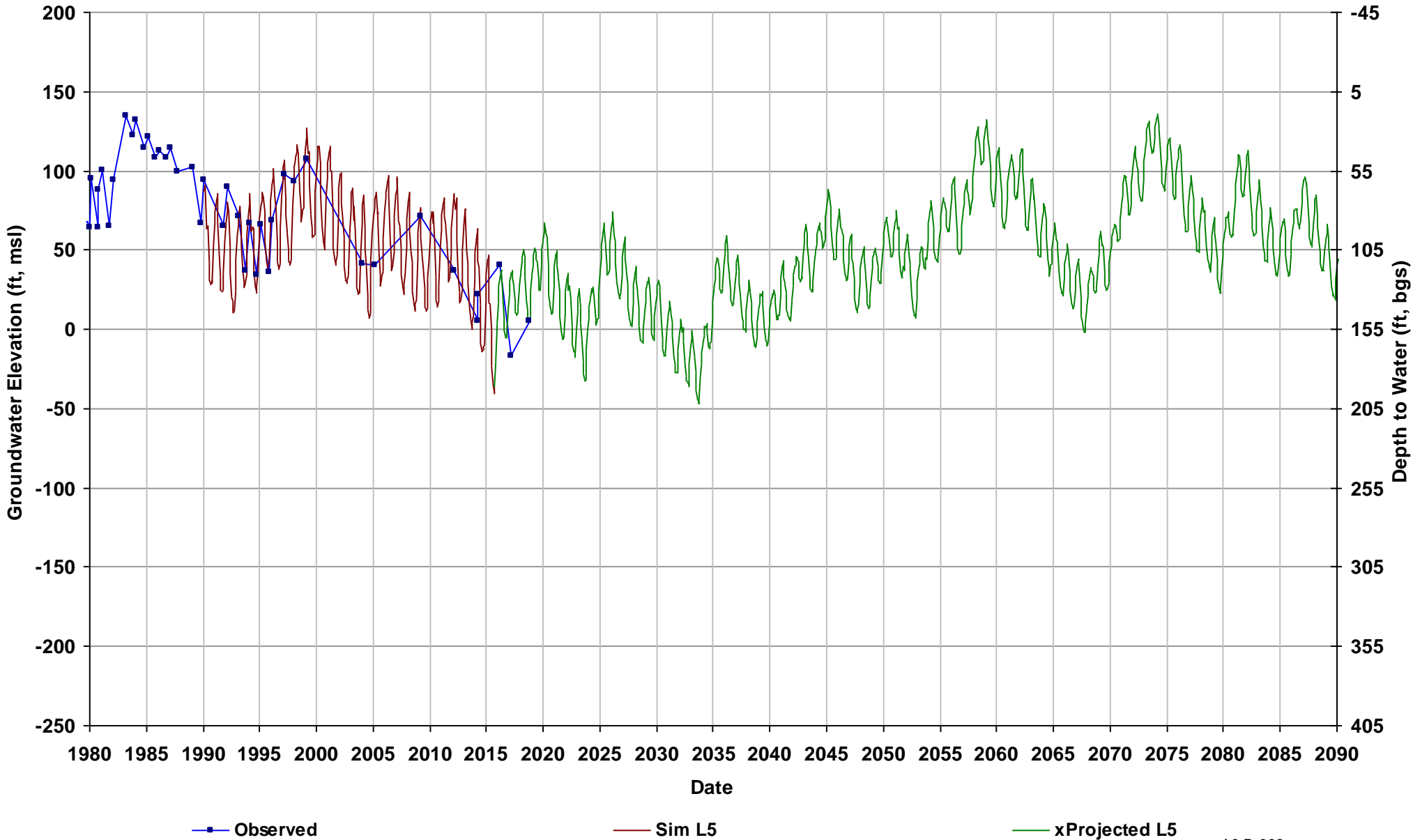
Well Name: 11S15E26R001M
Depth Zone: Composite; Within CC
Subbasin: Madera
GSE (ft, msl): 177

Total Depth (ft): 425
Perf Top (ft): 190
Perf Bottom (ft): 418
Top Model Layer: 4
Bottom Model Layer: 4



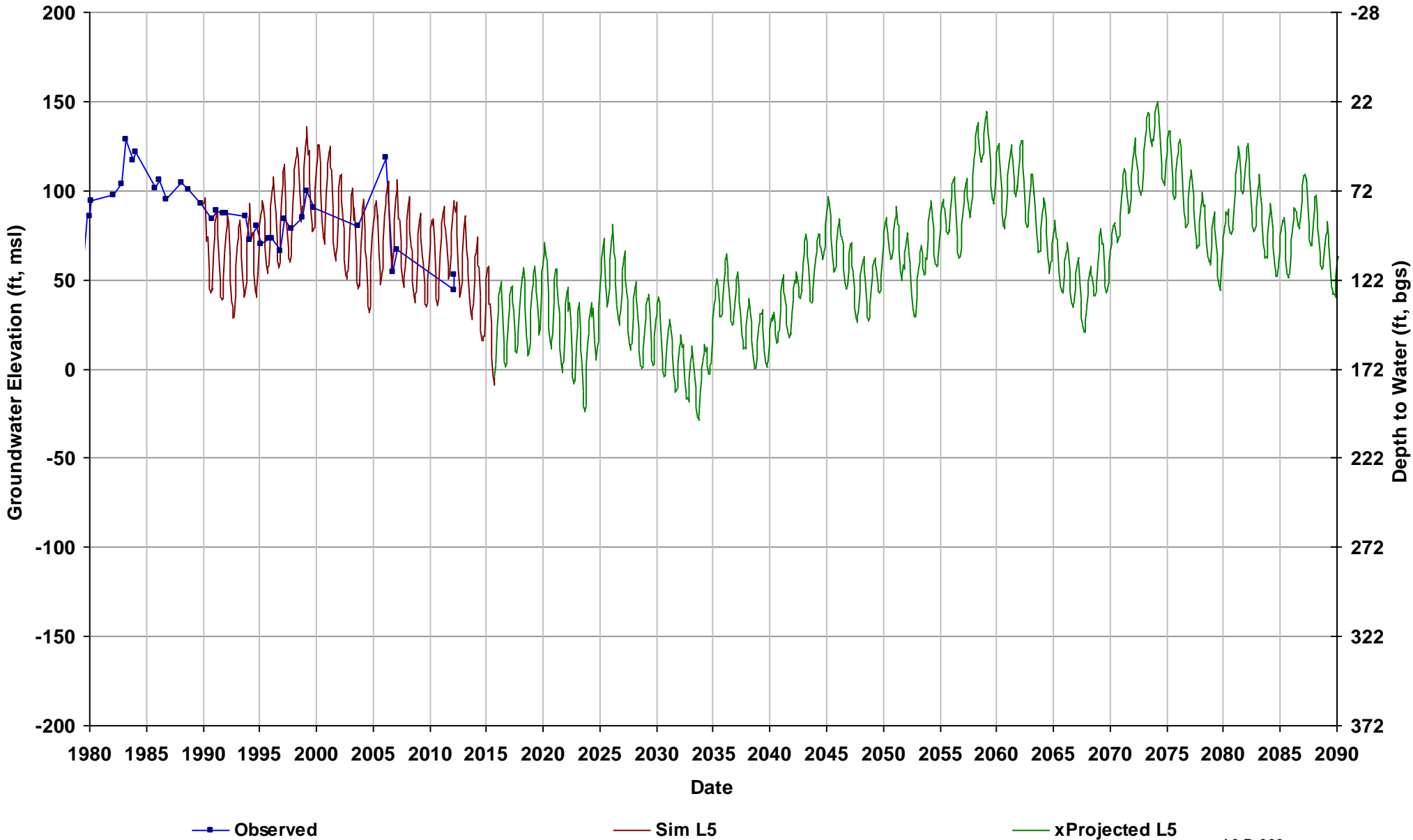
Well Name: 11S15E30A001M
Depth Zone: Unknown; Within CC
Subbasin: Madera
GSE (ft, msl): 155

Total Depth (ft):
Perf Top (ft):
Perf Bottom (ft):
Top Model Layer: 5
Bottom Model Layer: 5



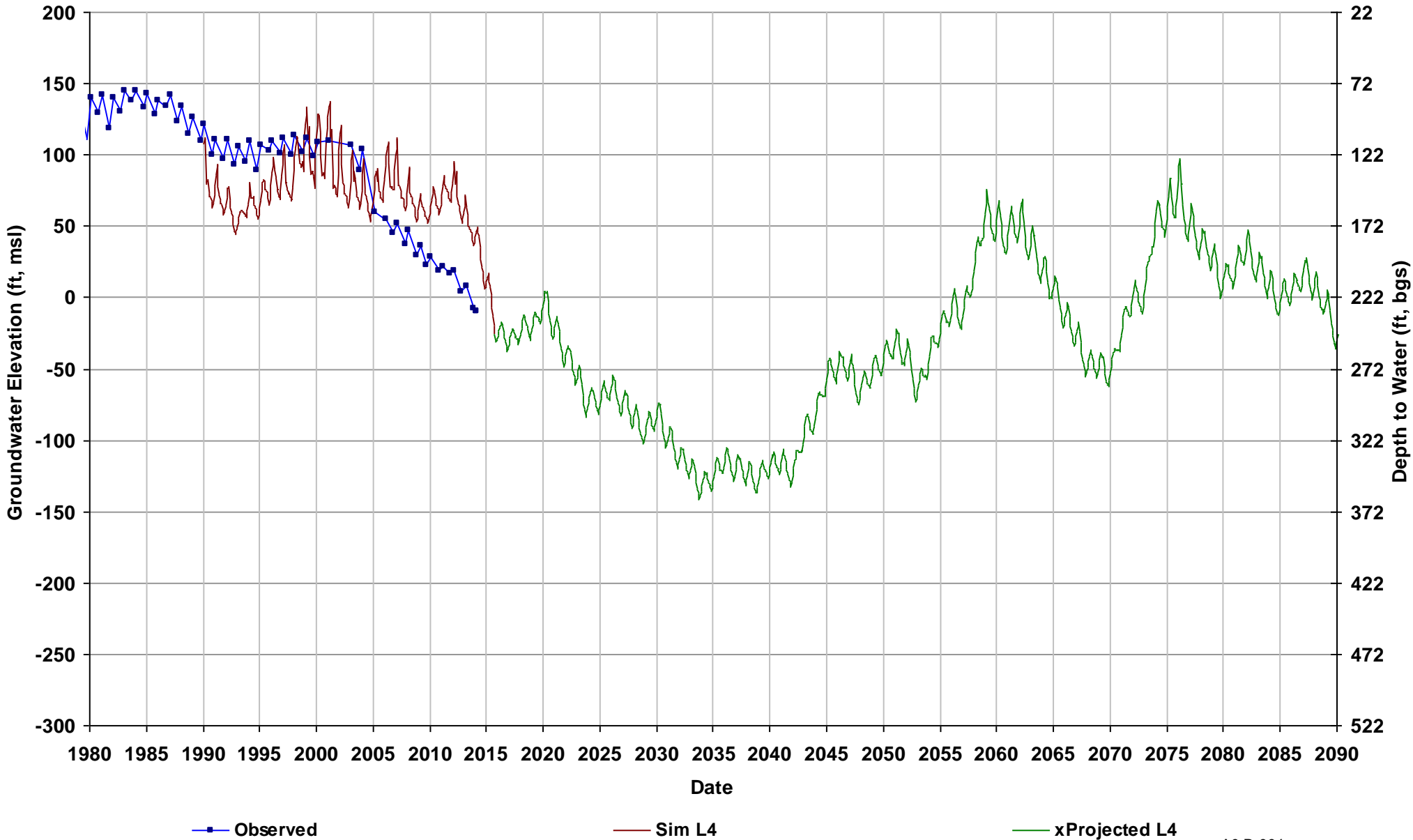
Well Name: 11S15E35P001M
Depth Zone: Unknown; Inside CC
Subbasin: Madera
GSE (ft, msl): 172

Total Depth (ft):
Perf Top (ft):
Perf Bottom (ft):
Top Model Layer: 5
Bottom Model Layer: 5



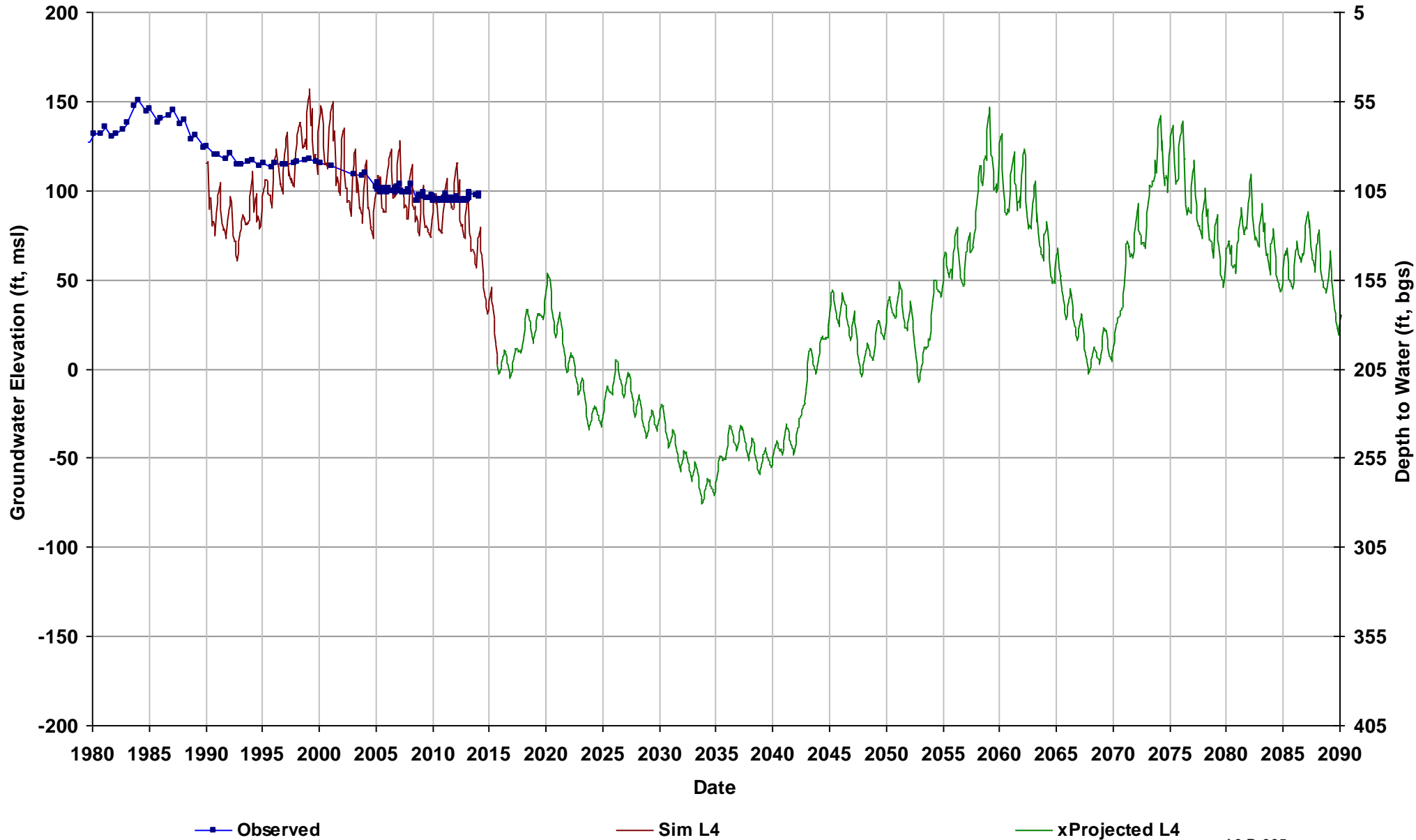
Well Name: 11S16E03A001M
Depth Zone: Unknown; Outside CC
Subbasin: Madera
GSE (ft, msl): 222

Total Depth (ft):
Perf Top (ft):
Perf Bottom (ft):
Top Model Layer: 4
Bottom Model Layer: 4



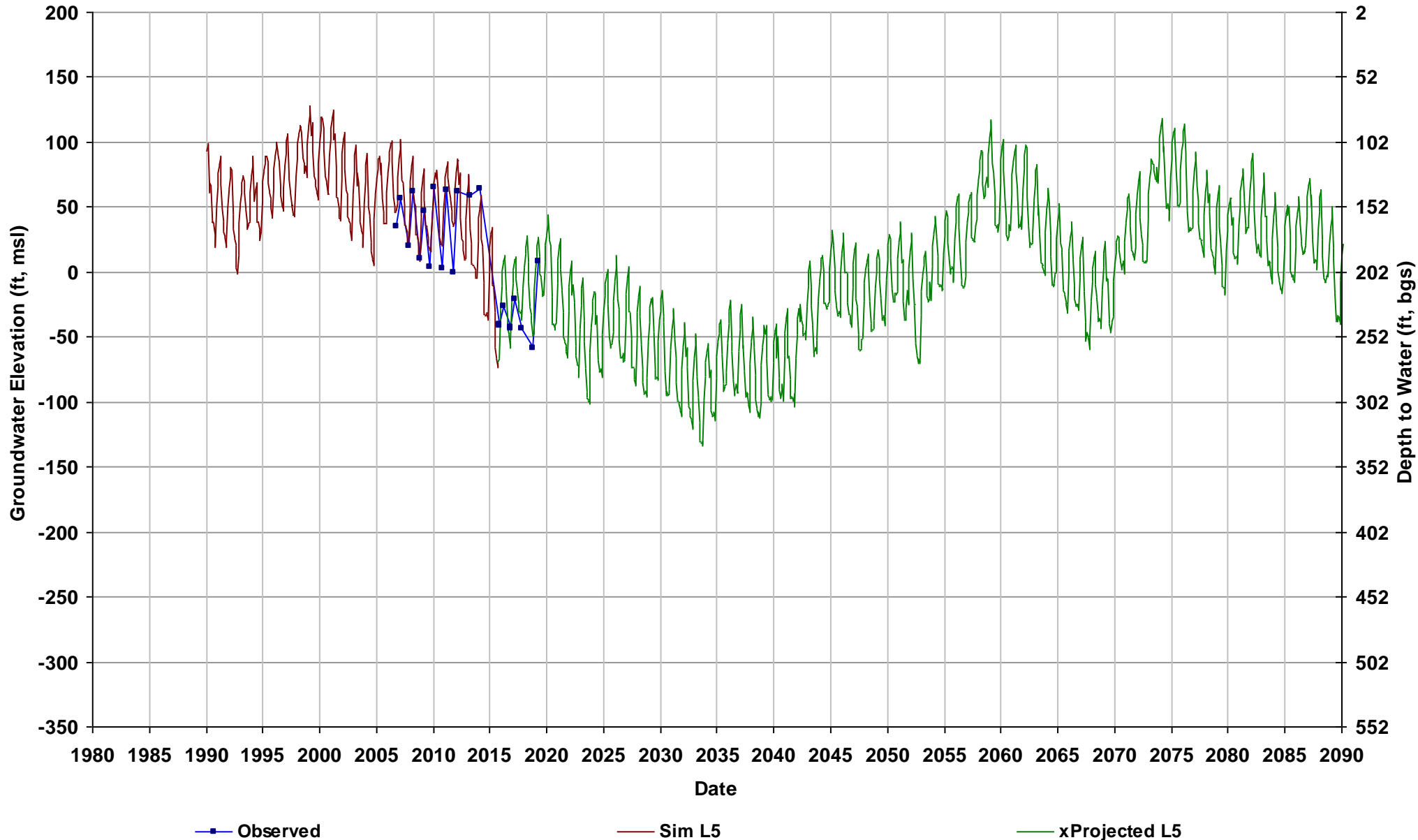
Well Name: 11S16E10N001M
Depth Zone: Unknown; Within CC
Subbasin: Madera
GSE (ft, msl): 204

Total Depth (ft):
Perf Top (ft):
Perf Bottom (ft):
Top Model Layer: 4
Bottom Model Layer: 4



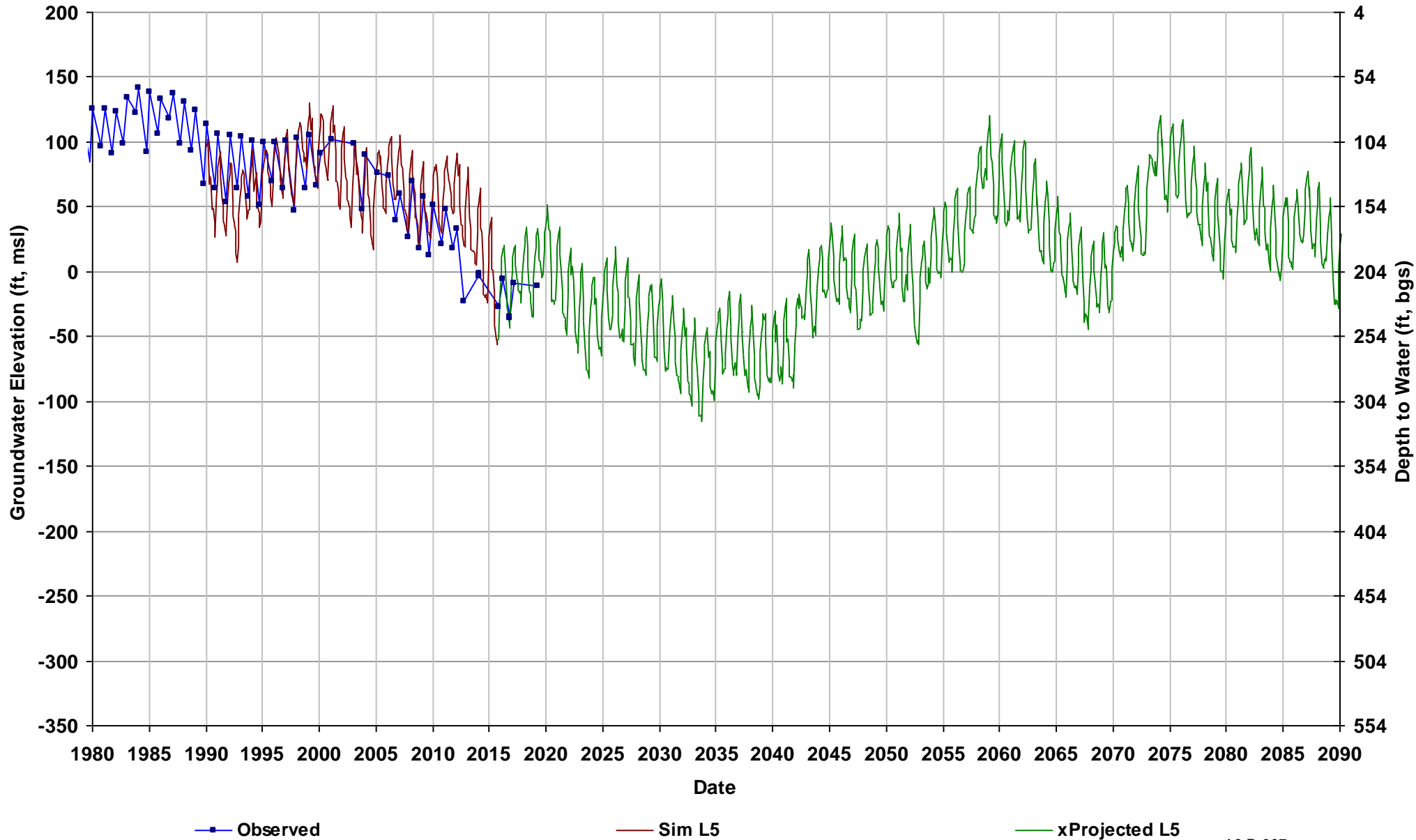
Well Name: 11S16E21A001M
Depth Zone: Lower; Within CC
Subbasin: Madera
GSE (ft, msl): 202

Total Depth (ft): 514
Perf Top (ft): 245
Perf Bottom (ft): 496
Top Model Layer: 5
Bottom Model Layer: 5



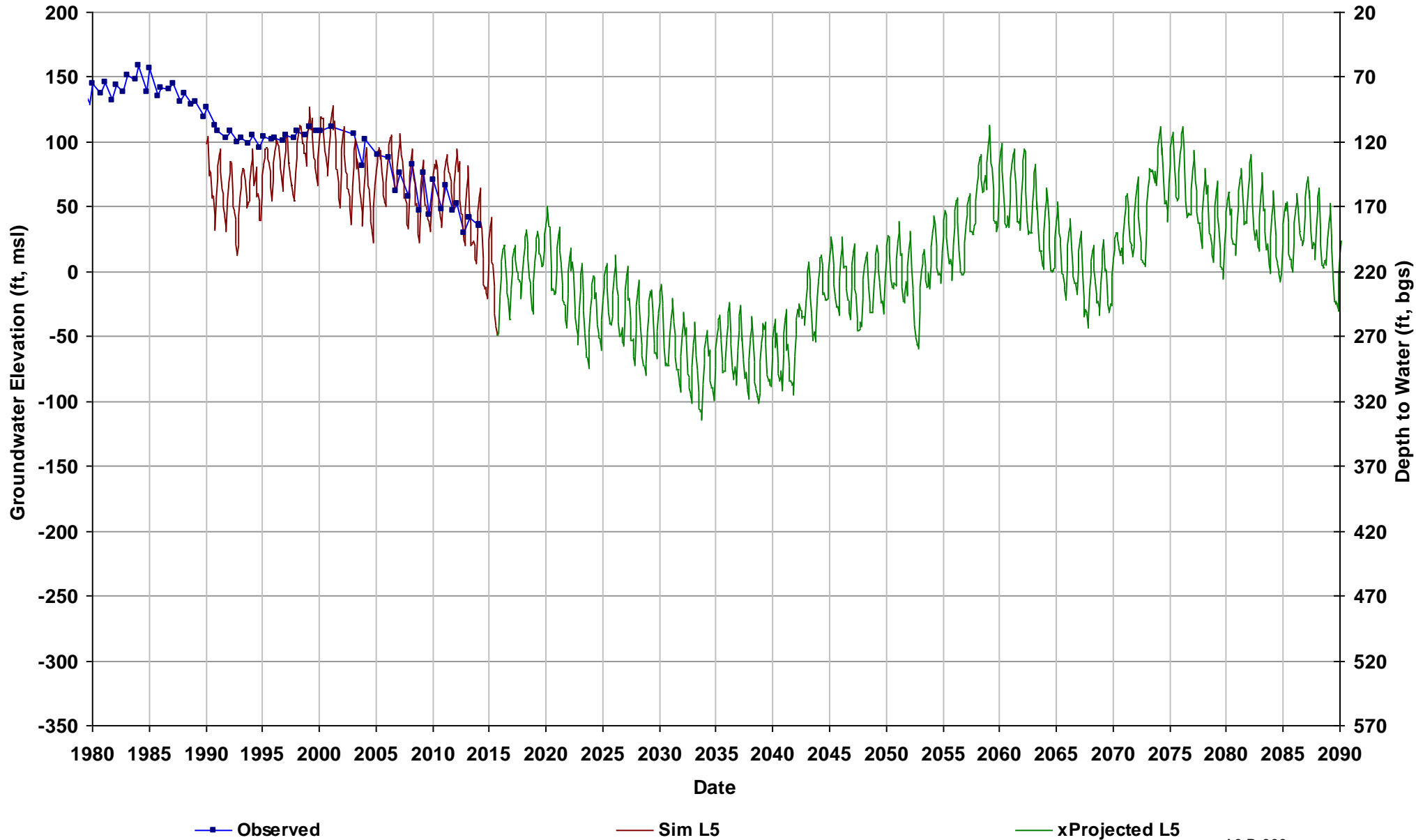
Well Name: 11S16E22K001M
Depth Zone: Lower; Within CC
Subbasin: Madera
GSE (ft, msl): 204

Total Depth (ft): 570
Perf Top (ft): 270
Perf Bottom (ft): 570
Top Model Layer: 5
Bottom Model Layer: 5



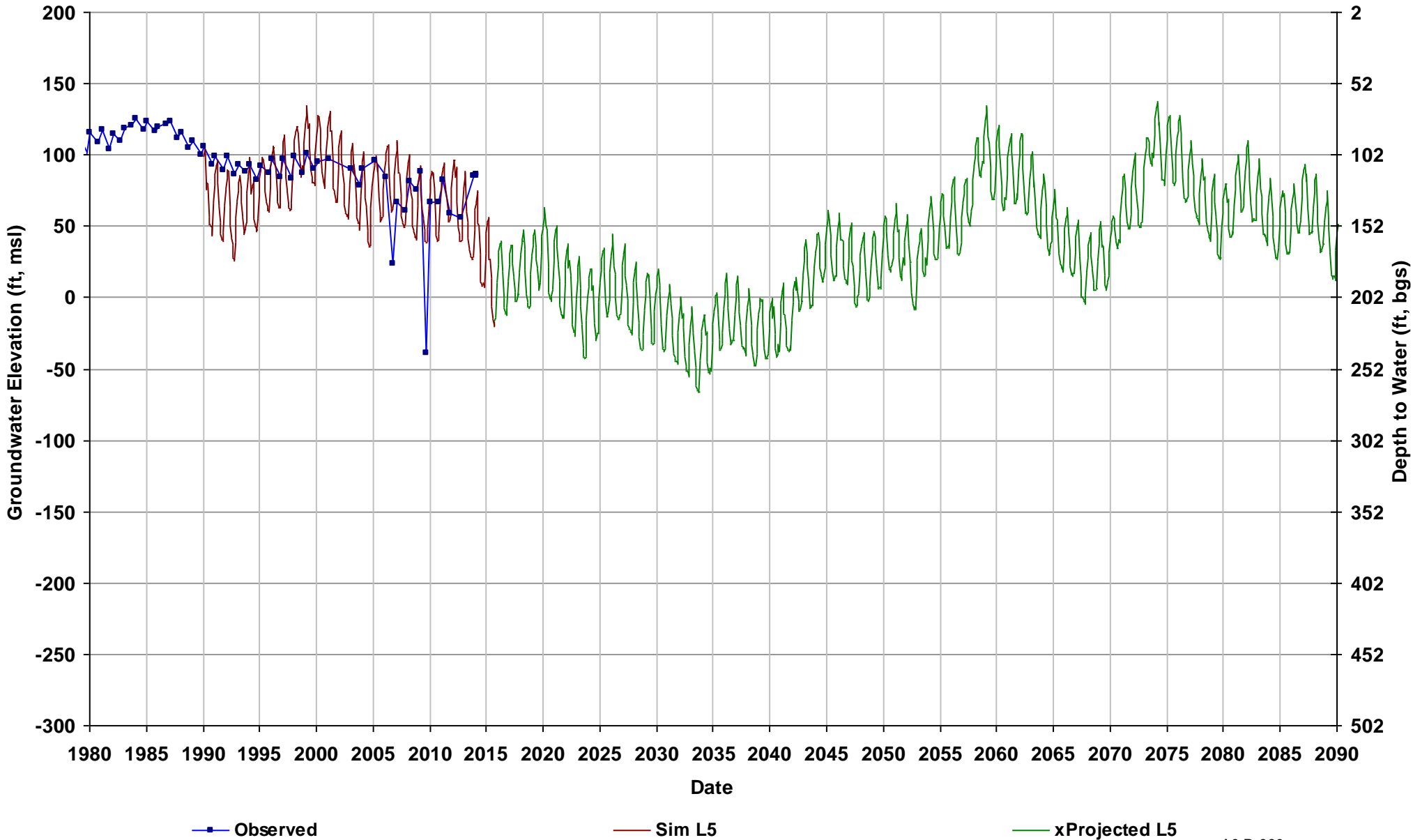
Well Name: 11S16E24M001M
Depth Zone: Unknown; Outside CC
Subbasin: Madera
GSE (ft, msl): 219

Total Depth (ft):
Perf Top (ft):
Perf Bottom (ft):
Top Model Layer: 5
Bottom Model Layer: 5



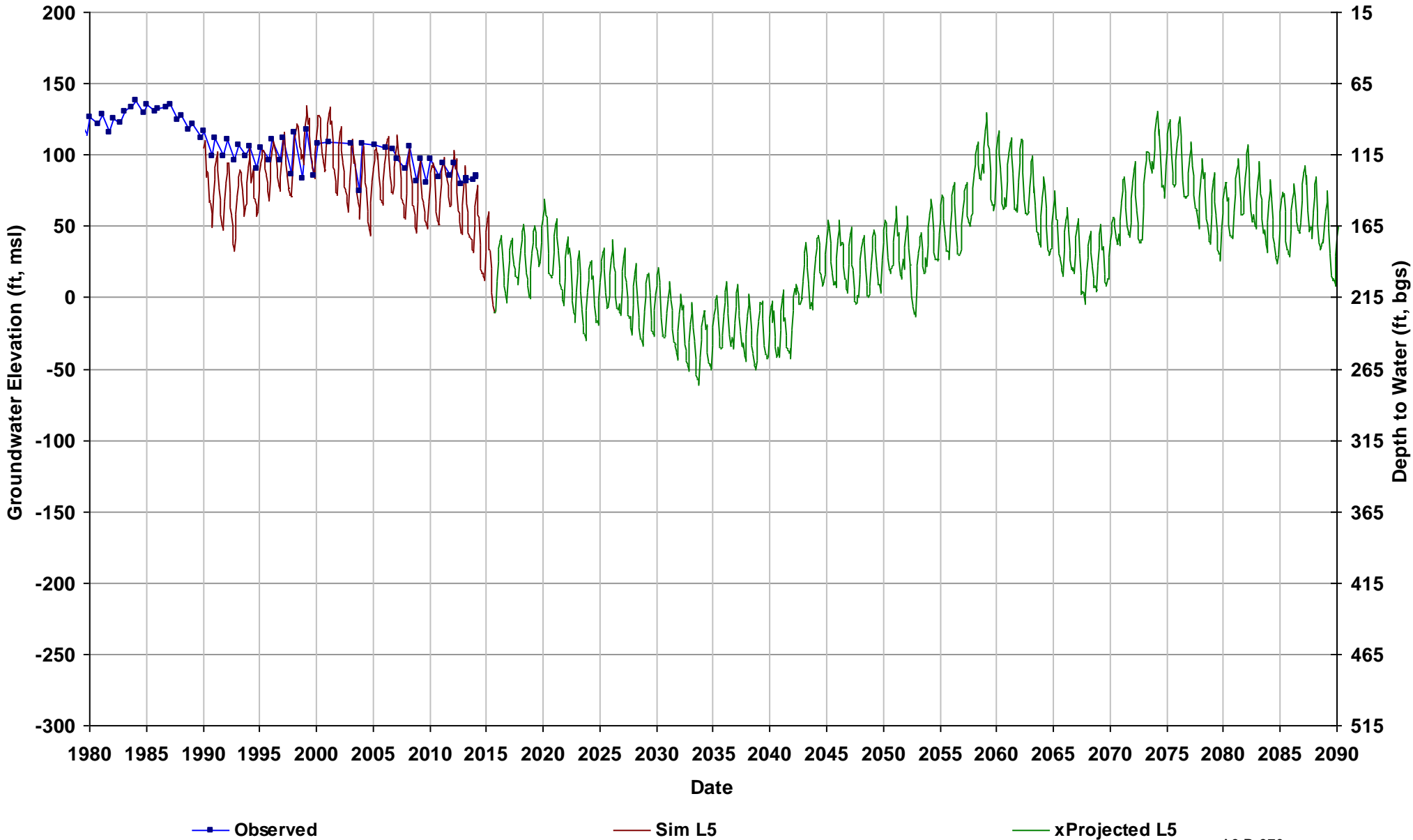
Well Name: 11S16E34D001M
Depth Zone: Unknown; Within CC
Subbasin: Madera
GSE (ft, msl): 202

Total Depth (ft):
Perf Top (ft):
Perf Bottom (ft):
Top Model Layer: 5
Bottom Model Layer: 5



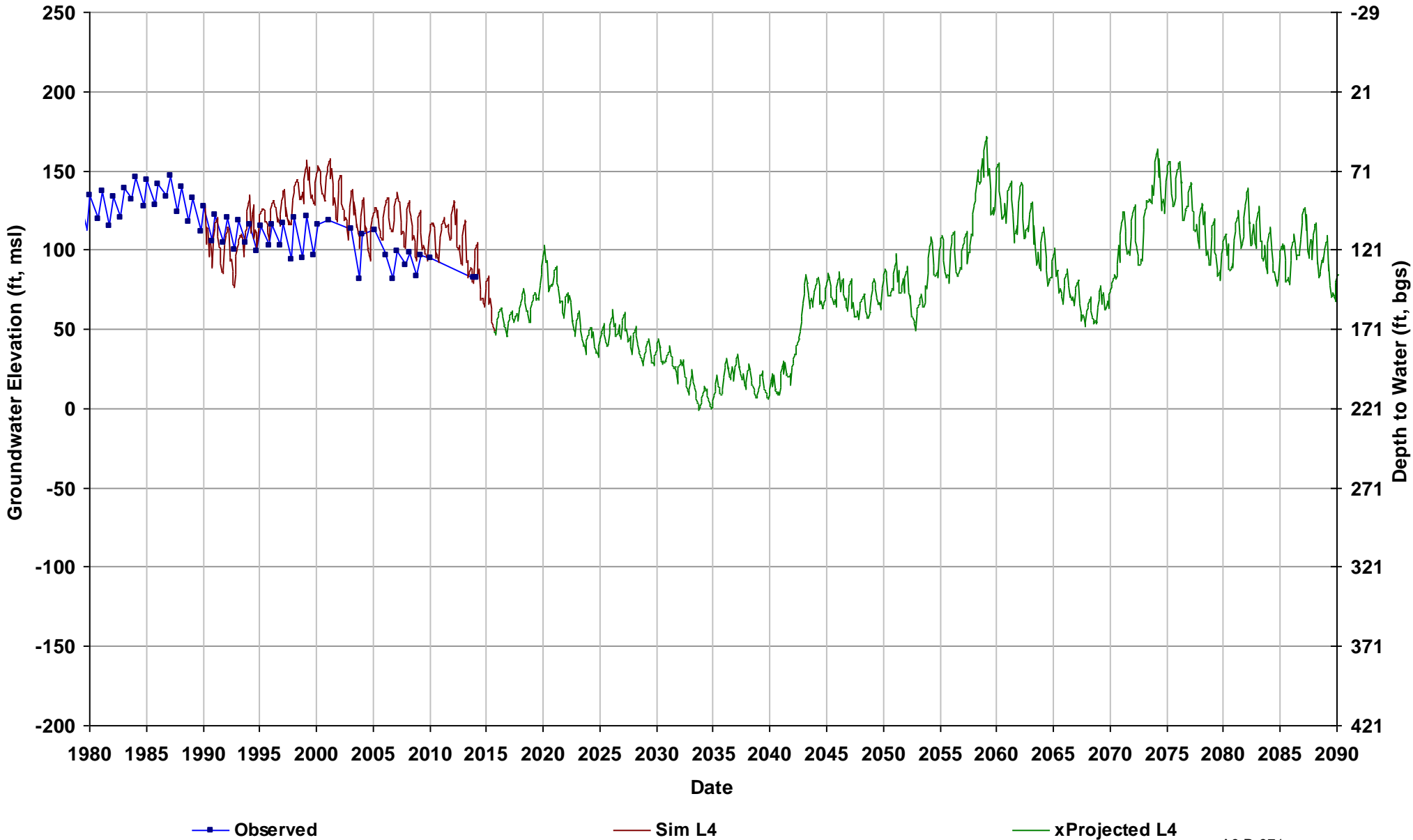
Well Name: 11S16E35H001M
Depth Zone: Unknown; Within CC
Subbasin: Madera
GSE (ft, msl): 215

Total Depth (ft):
Perf Top (ft):
Perf Bottom (ft):
Top Model Layer: 5
Bottom Model Layer: 5



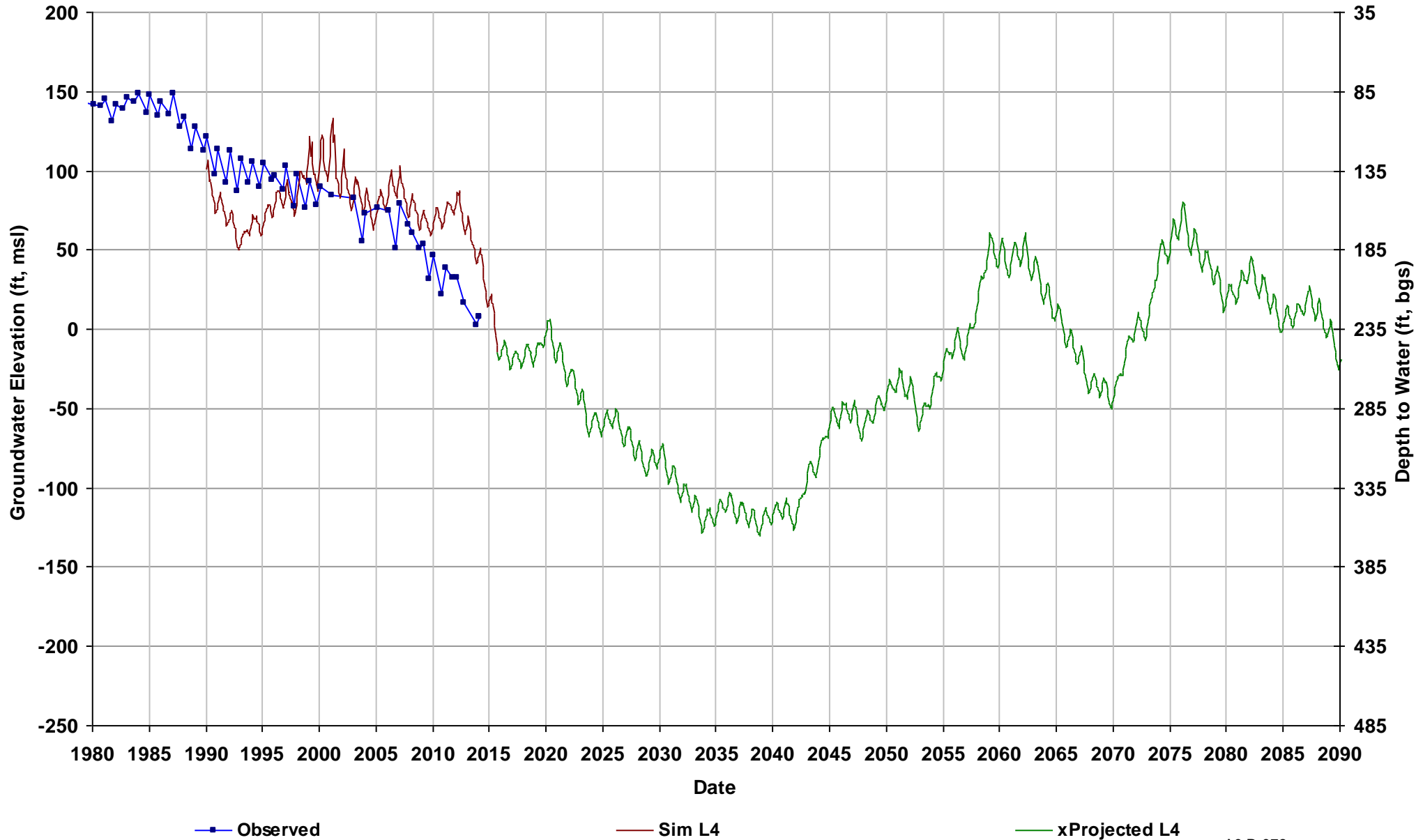
Well Name: 11S16E36J001M
Depth Zone: Unknown; Within CC
Subbasin: Madera
GSE (ft, msl): 221

Total Depth (ft):
Perf Top (ft):
Perf Bottom (ft):
Top Model Layer: 4
Bottom Model Layer: 4



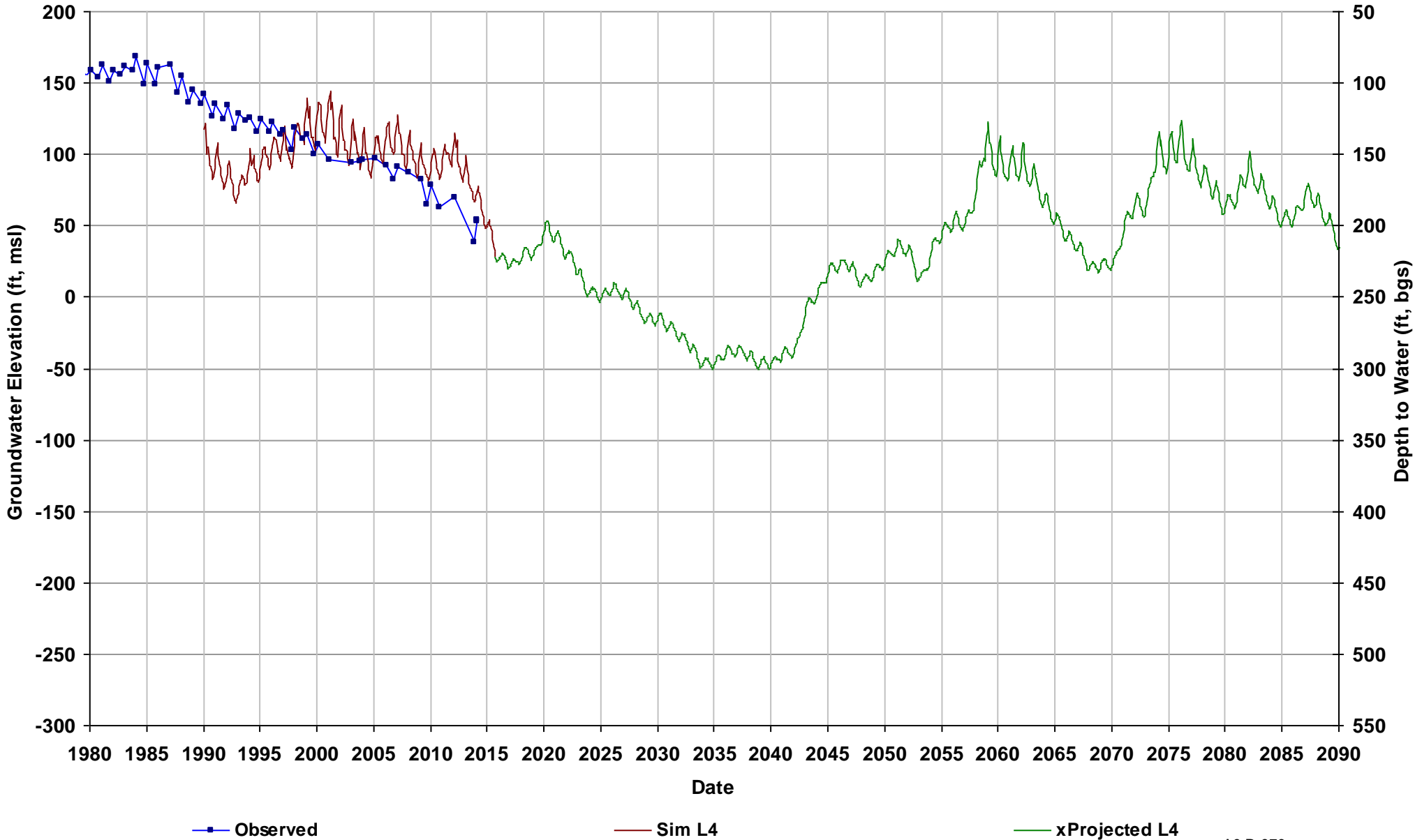
Well Name: 11S17E06C001M
Depth Zone: Unknown; Outside CC
Subbasin: Madera
GSE (ft, msl): 235

Total Depth (ft):
Perf Top (ft):
Perf Bottom (ft):
Top Model Layer: 4
Bottom Model Layer: 4



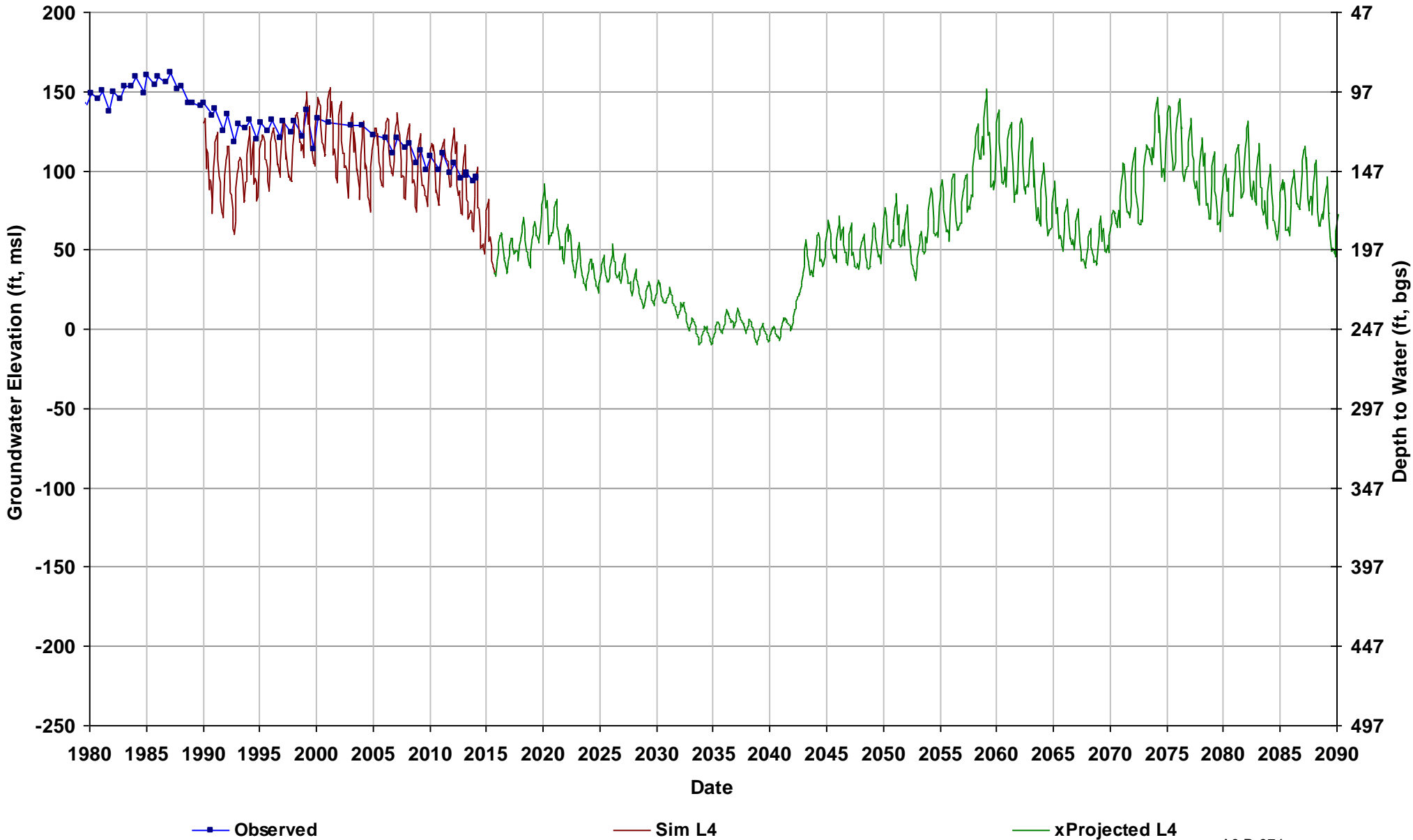
Well Name: 11S17E16H001M
Depth Zone: Unknown; Outside CC
Subbasin: Madera
GSE (ft, msl): 249

Total Depth (ft):
Perf Top (ft):
Perf Bottom (ft):
Top Model Layer: 4
Bottom Model Layer: 4



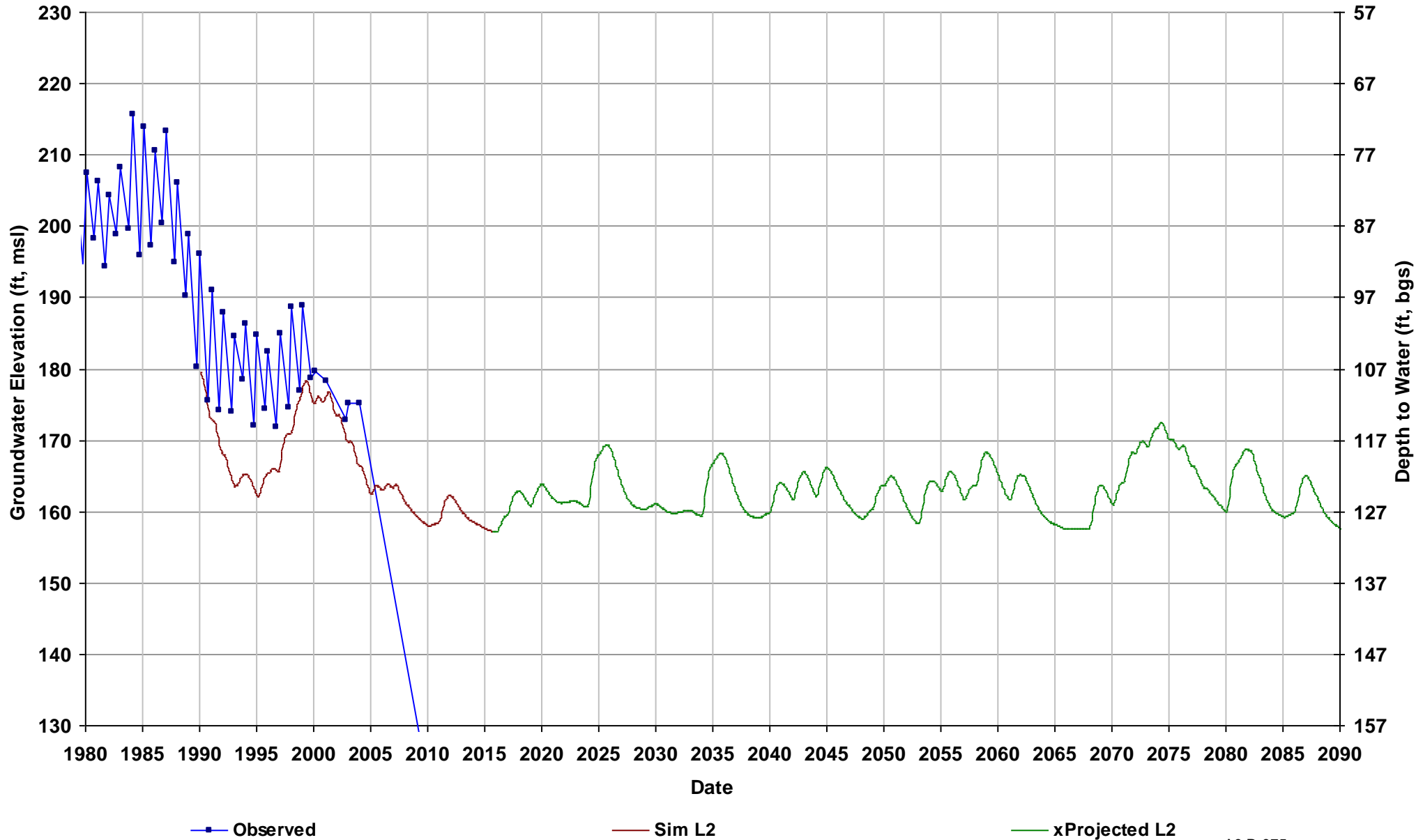
Well Name: 11S17E33H001M
Depth Zone: Unknown; Outside CC
Subbasin: Madera
GSE (ft, msl): 246

Total Depth (ft):
Perf Top (ft):
Perf Bottom (ft):
Top Model Layer: 4
Bottom Model Layer: 4



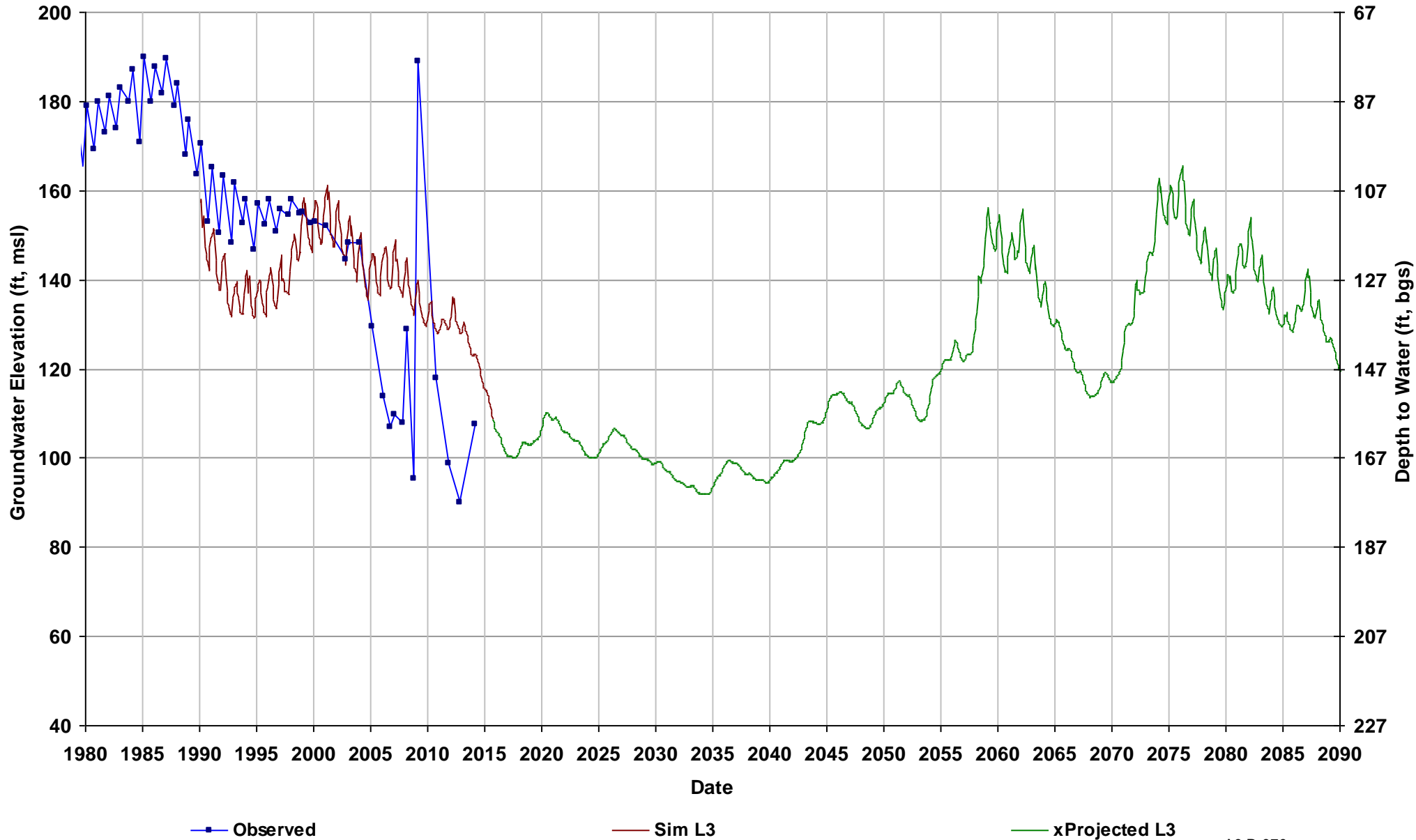
Well Name: 11S18E27F001M
Depth Zone: Unknown; Outside CC
Subbasin: Madera
GSE (ft, msl): 287

Total Depth (ft):
Perf Top (ft):
Perf Bottom (ft):
Top Model Layer: 2
Bottom Model Layer: 2



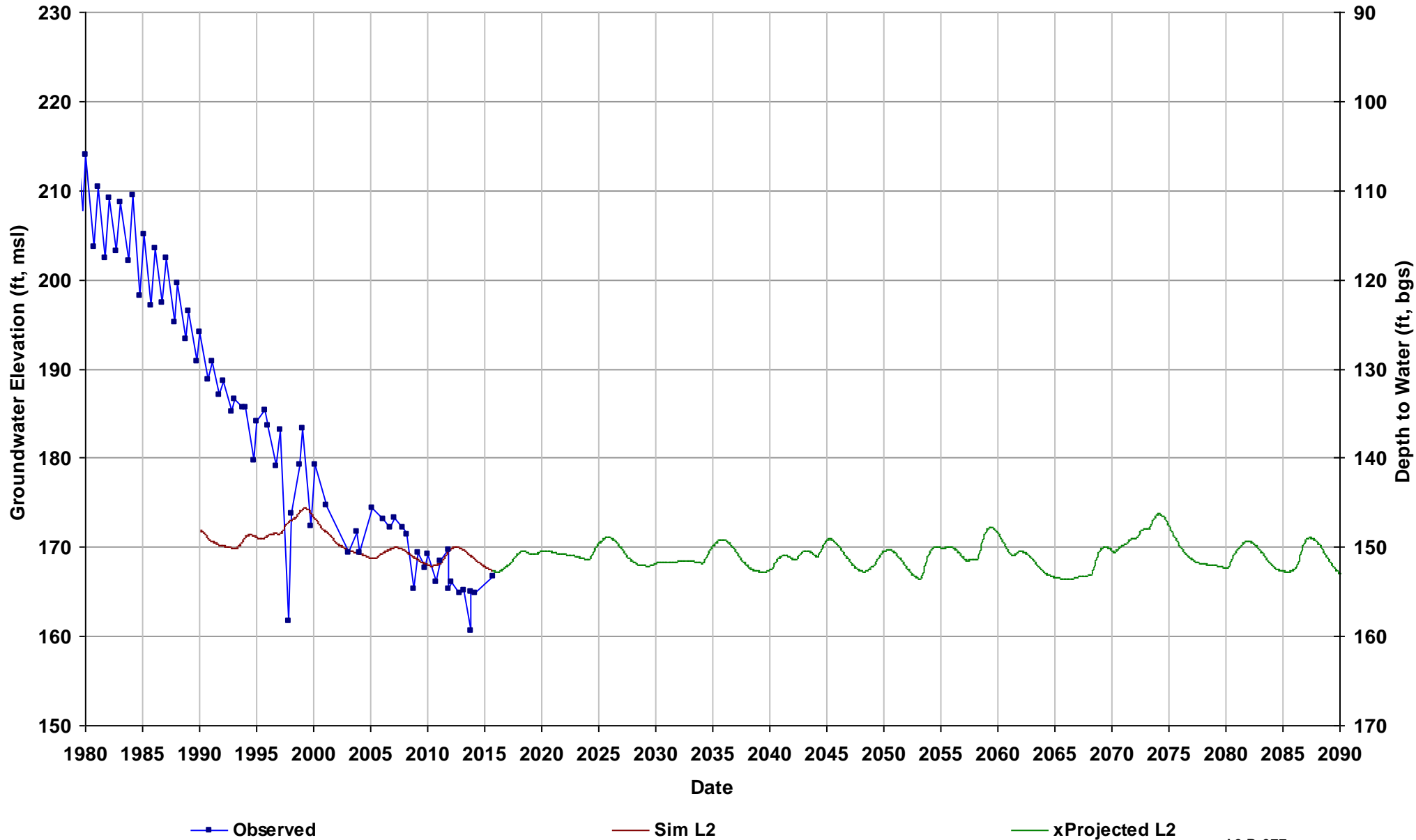
Well Name: 11S18E31A003M
Depth Zone: Unknown; Outside CC
Subbasin: Madera
GSE (ft, msl): 267

Total Depth (ft):
Perf Top (ft):
Perf Bottom (ft):
Top Model Layer: 3
Bottom Model Layer: 3



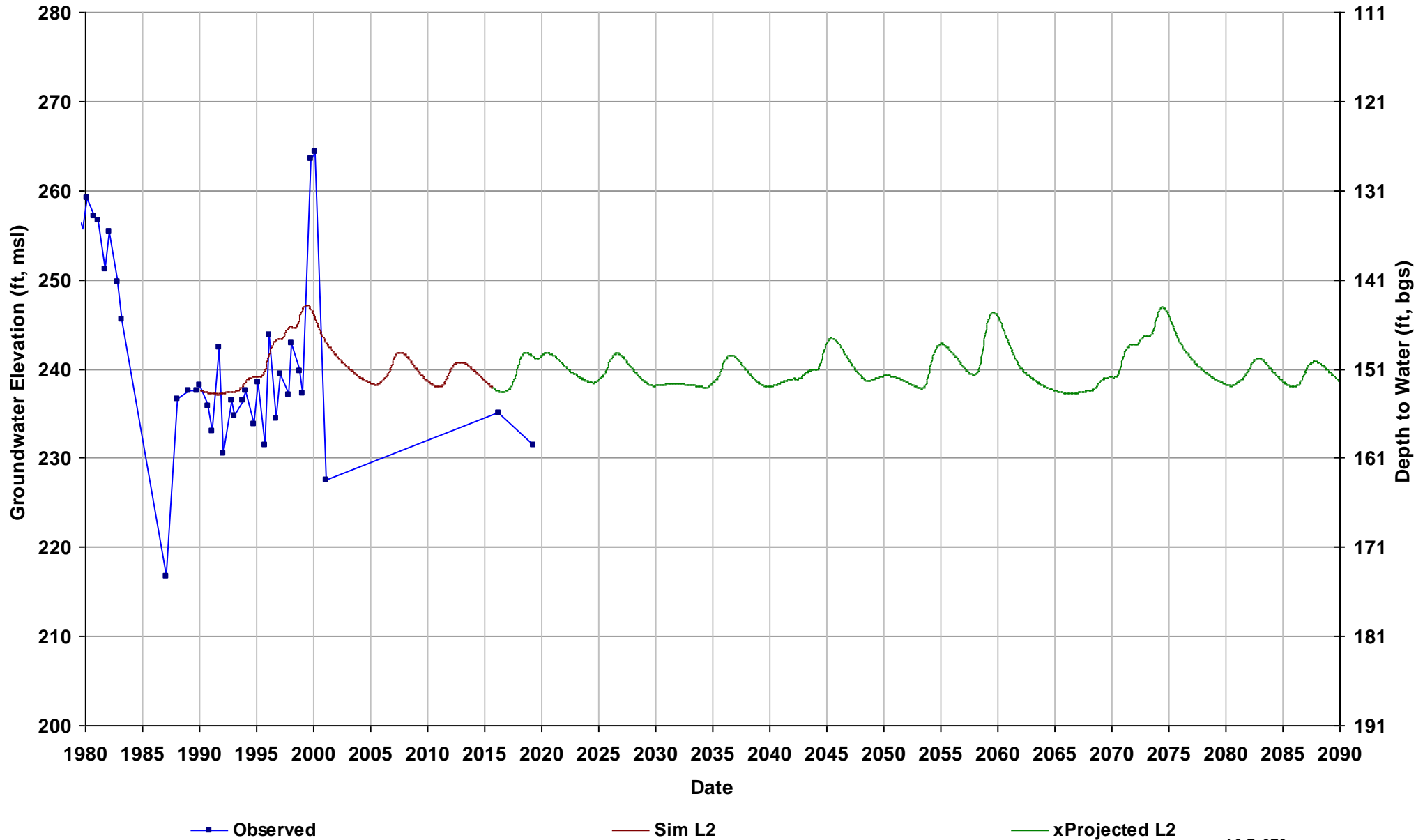
Well Name: 11S19E32R001M
Depth Zone: Unknown; Outside CC
Subbasin: Madera
GSE (ft, msl): 320

Total Depth (ft):
Perf Top (ft):
Perf Bottom (ft):
Top Model Layer: 2
Bottom Model Layer: 2



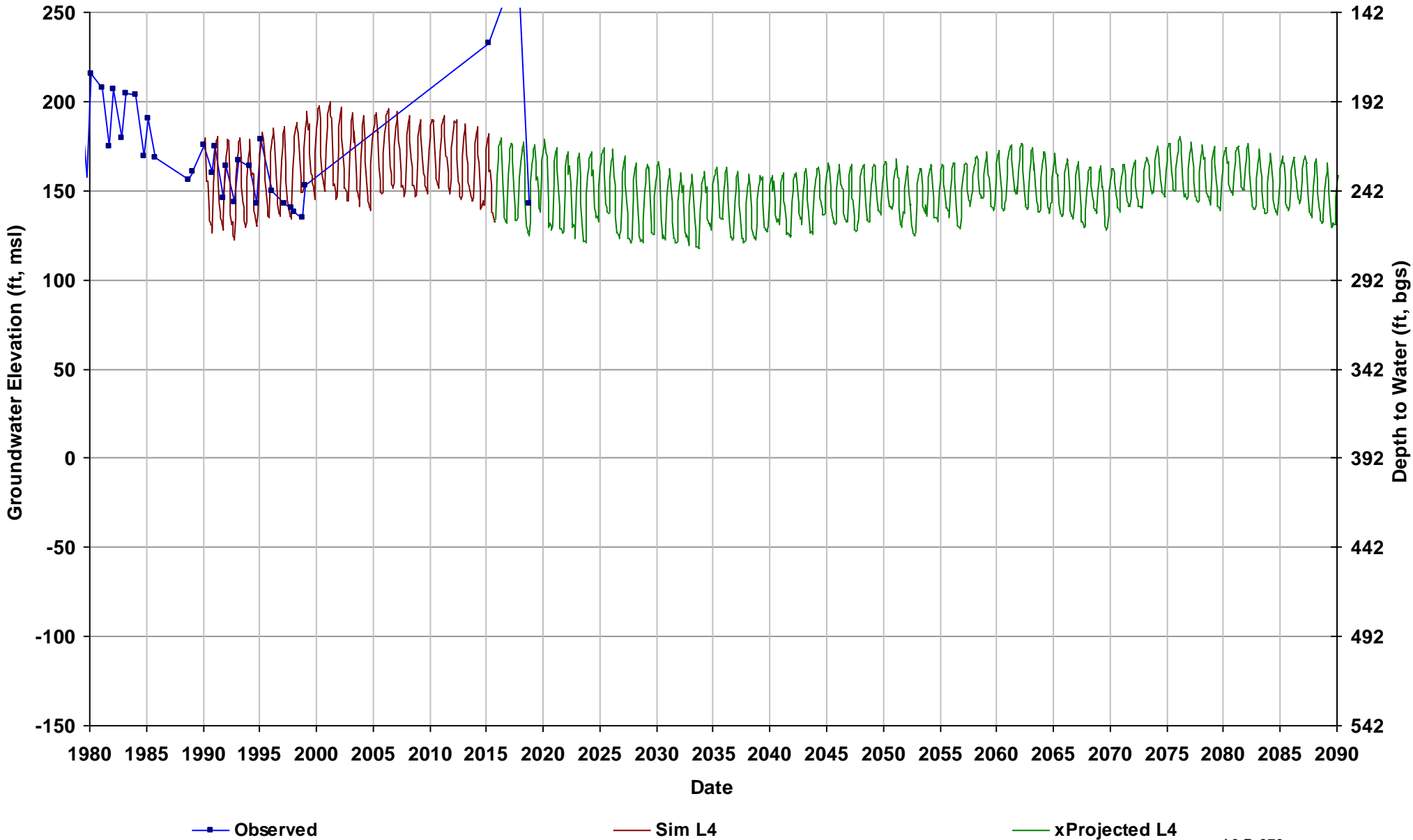
Well Name: 11S20E18L001M
Depth Zone: Unknown; Outside CC
Subbasin: Madera
GSE (ft, msl): 391

Total Depth (ft):
Perf Top (ft):
Perf Bottom (ft):
Top Model Layer: 2
Bottom Model Layer: 2



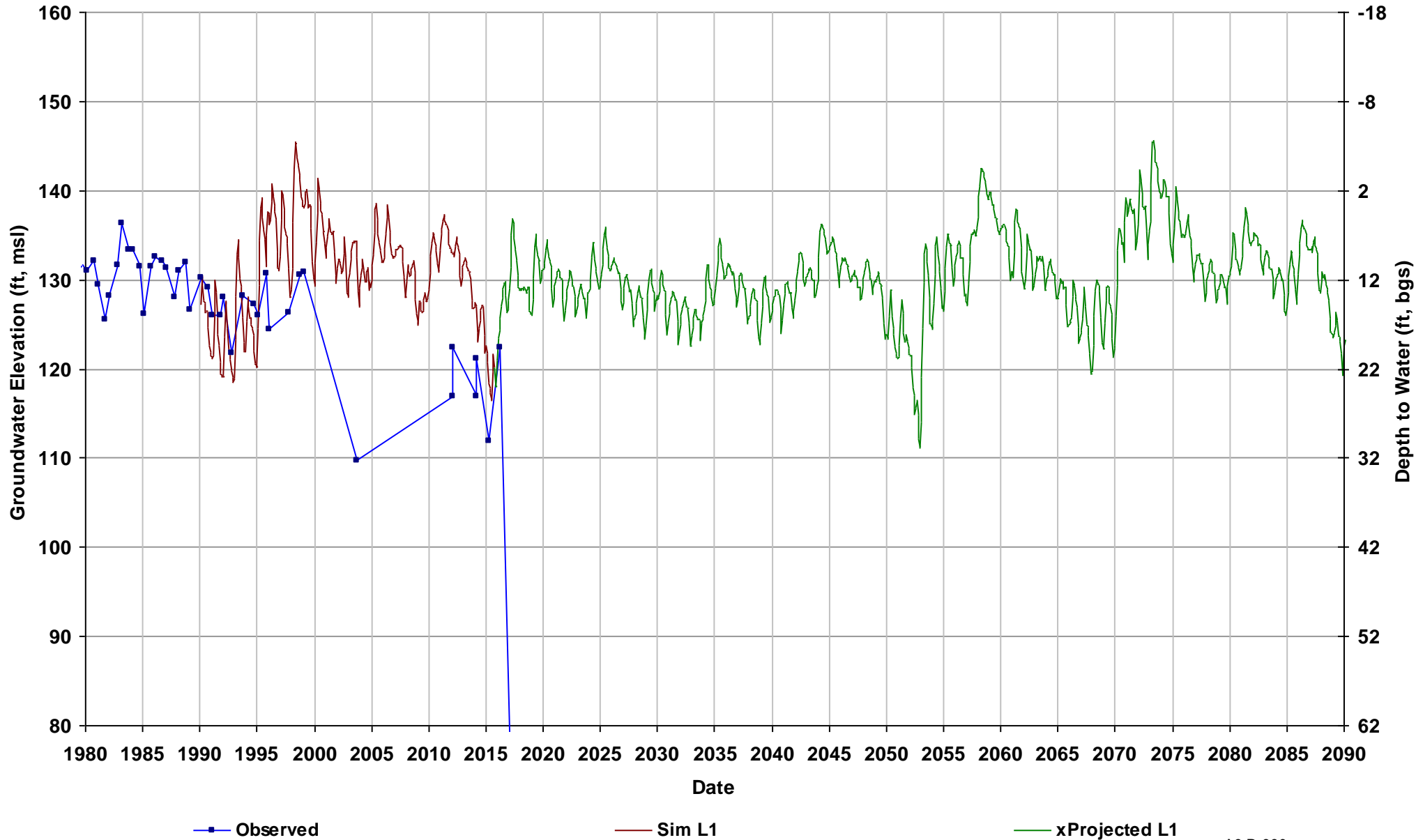
Well Name: 11S20E33K001M
Depth Zone: Unknown; Outside CC
Subbasin: Madera
GSE (ft, msl): 392

Total Depth (ft):
Perf Top (ft):
Perf Bottom (ft):
Top Model Layer: 4
Bottom Model Layer: 4



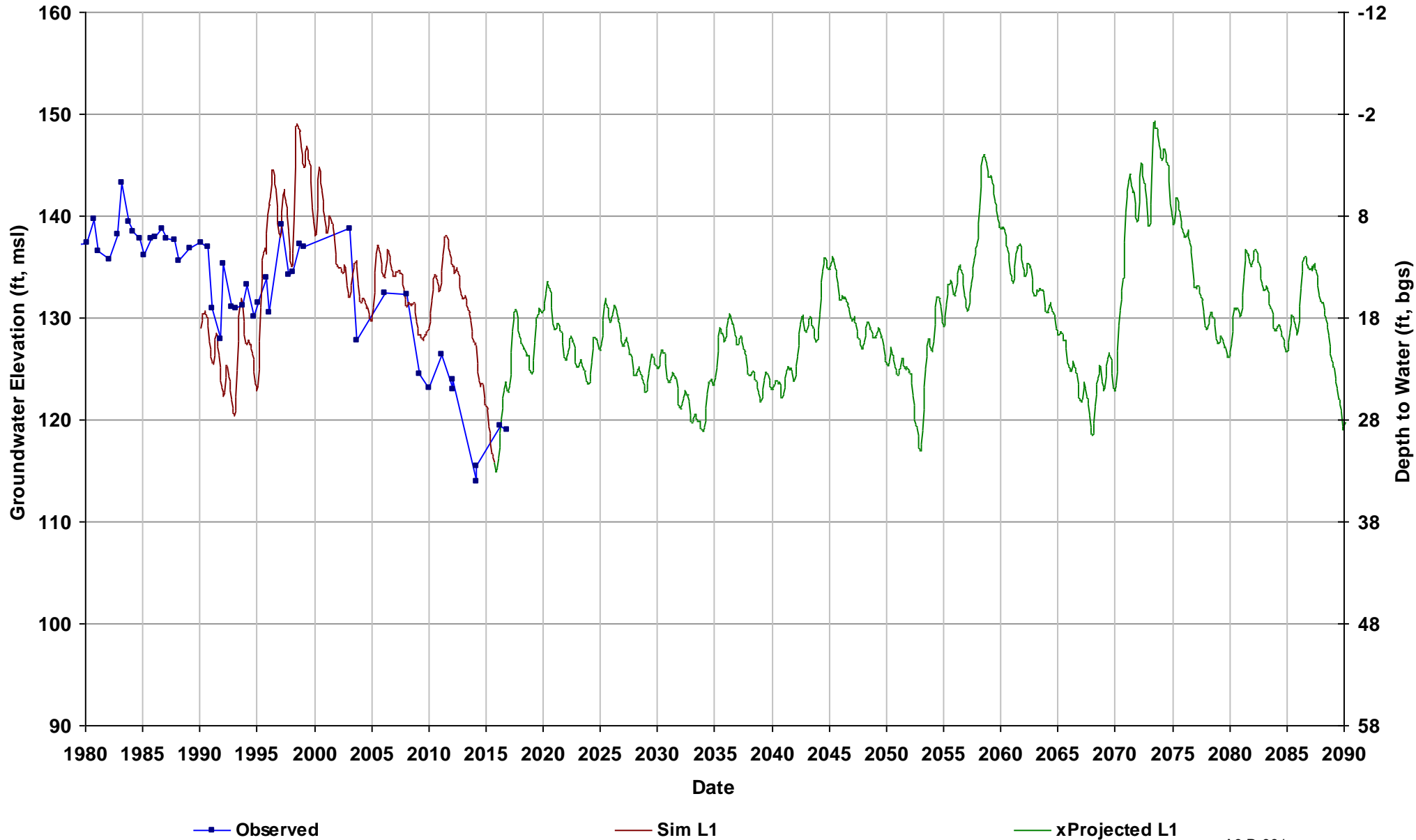
Well Name: 12S14E08R001M
Depth Zone: Unknown; Within CC
Subbasin: Delta-Mendota
GSE (ft, msl): 142

Total Depth (ft):
Perf Top (ft):
Perf Bottom (ft):
Top Model Layer: 1
Bottom Model Layer: 1



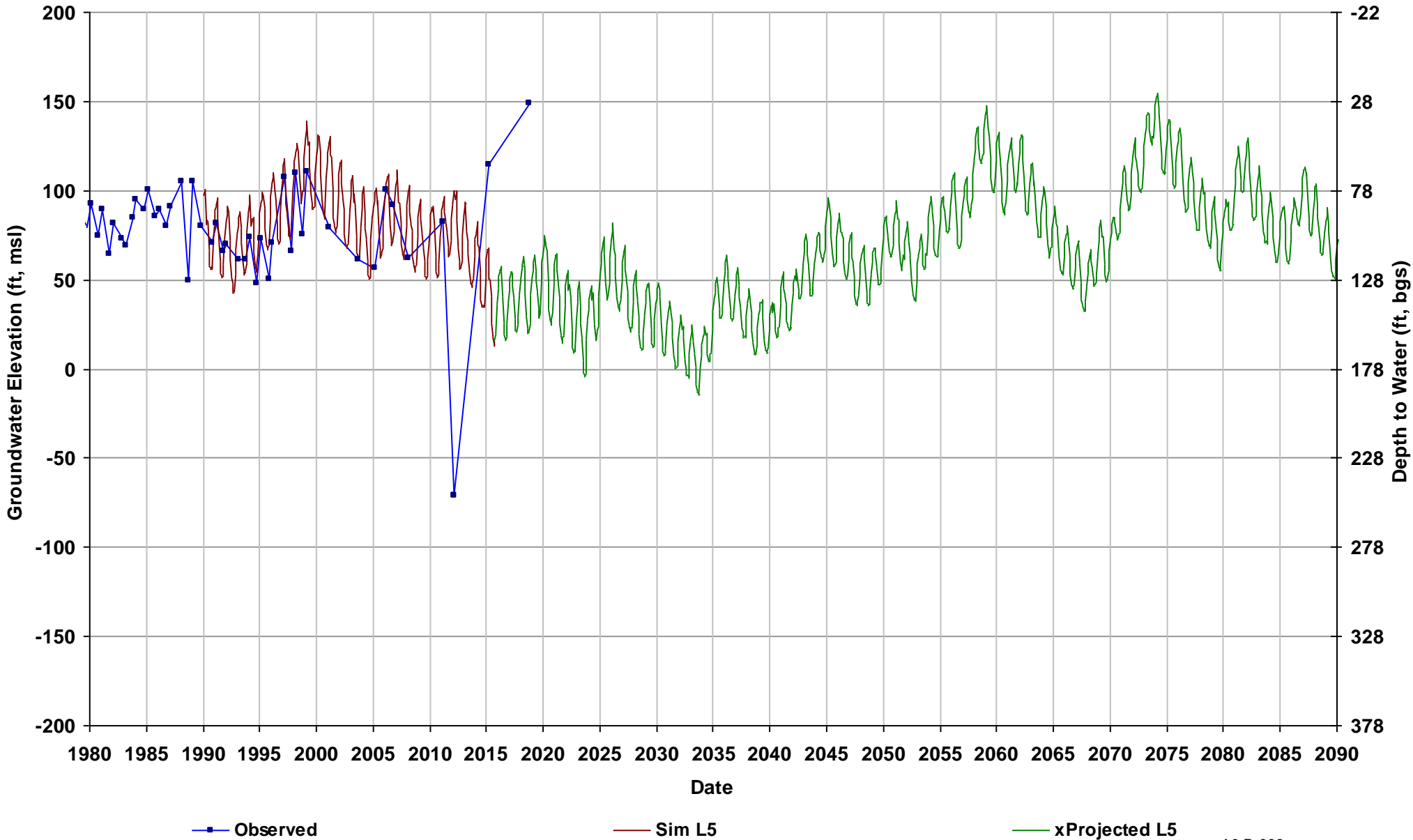
Well Name: 12S14E21H001M
Depth Zone: Unknown; Within CC
Subbasin: Delta-Mendota
GSE (ft, msl): 148

Total Depth (ft):
Perf Top (ft):
Perf Bottom (ft):
Top Model Layer: 1
Bottom Model Layer: 1



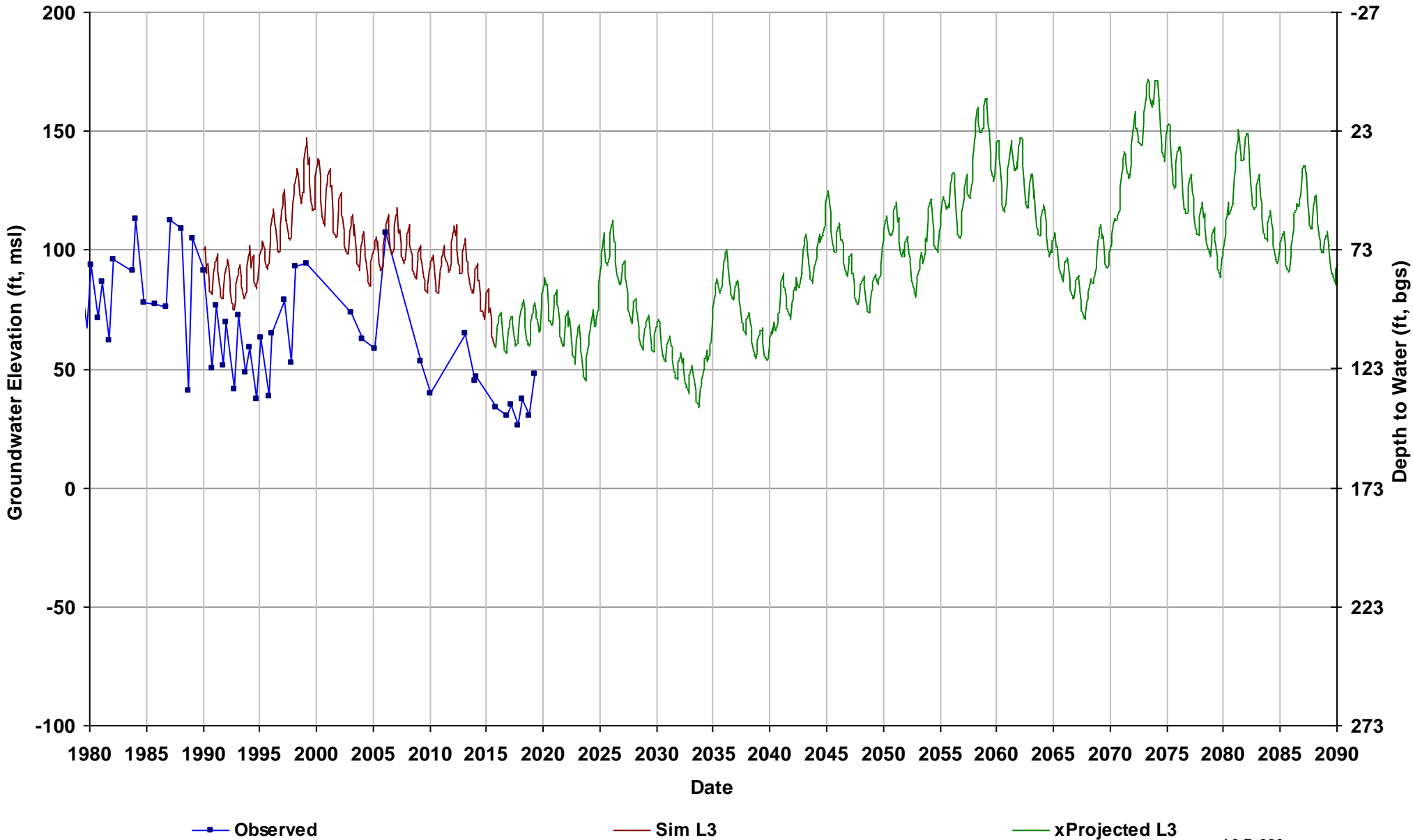
Well Name: 12S15E01R001M
Depth Zone: Unknown; Within CC
Subbasin: Madera
GSE (ft, msl): 177

Total Depth (ft):
Perf Top (ft):
Perf Bottom (ft):
Top Model Layer: 5
Bottom Model Layer: 5



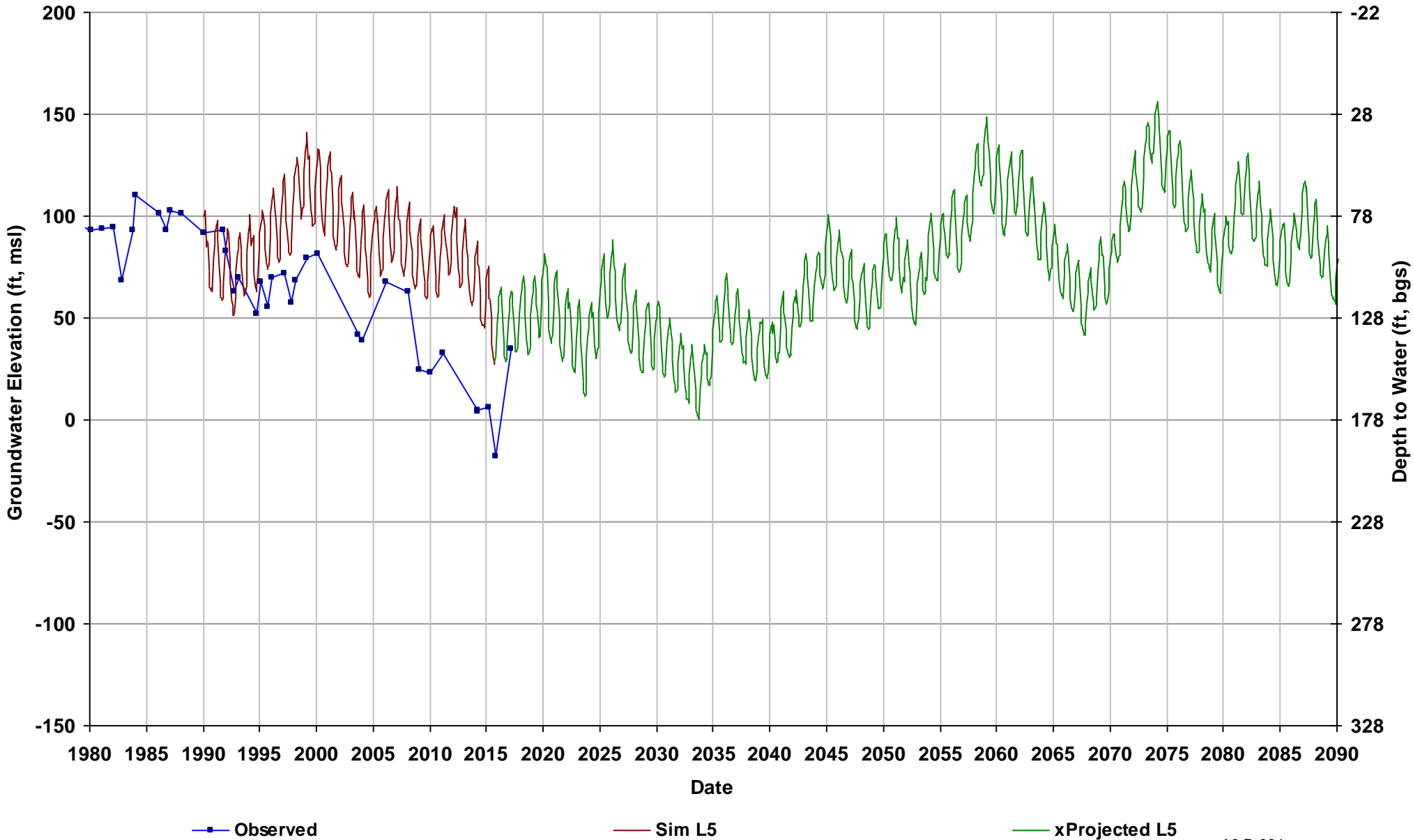
Well Name: 12S15E11R001M
Depth Zone: Upper; Within CC
Subbasin: Madera
GSE (ft, msl): 172

Total Depth (ft): 216
Perf Top (ft): 205
Perf Bottom (ft): 212
Top Model Layer: 3
Bottom Model Layer: 3



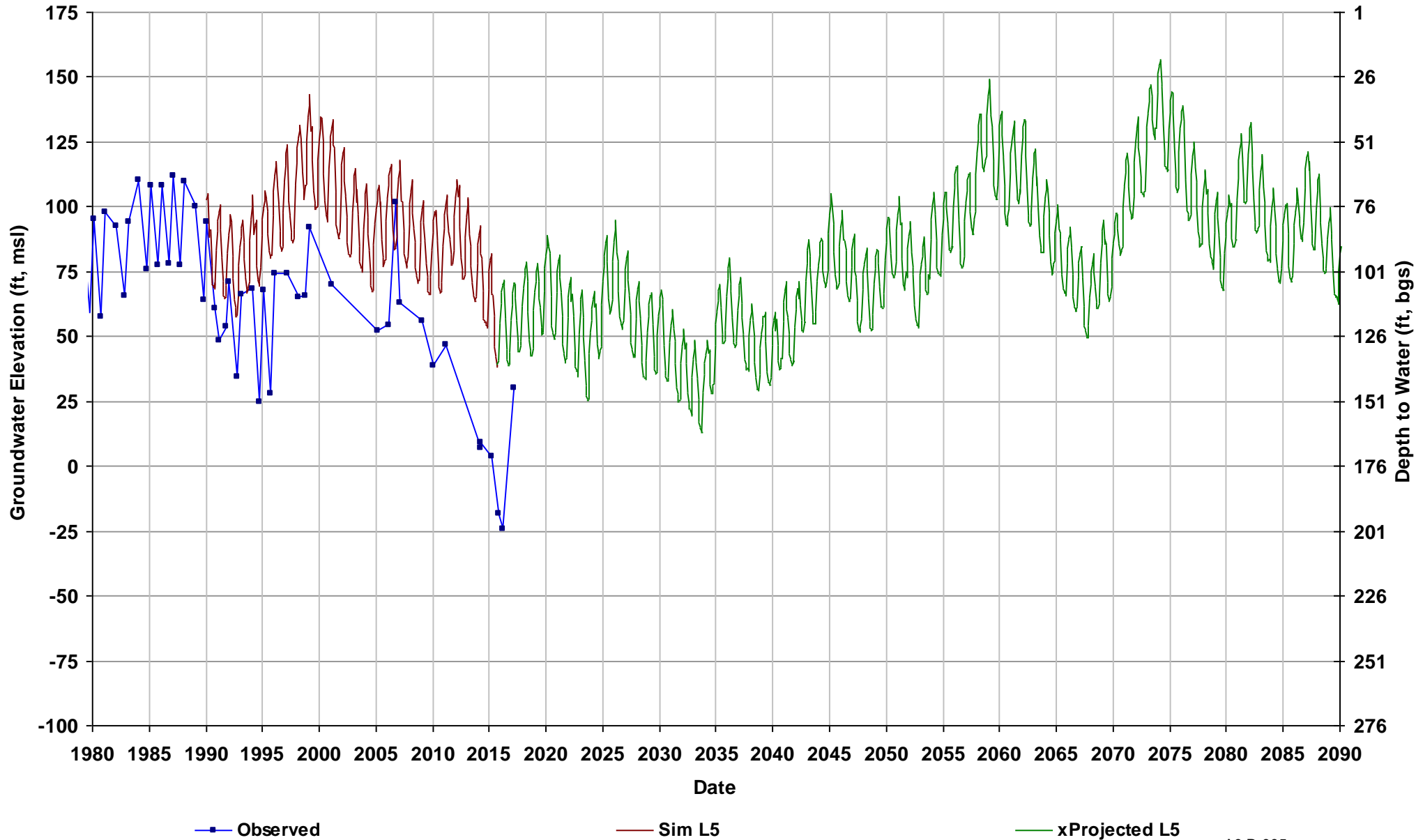
Well Name: 12S15E12R001M
Depth Zone: Unknown; Within CC
Subbasin: Madera
GSE (ft, msl): 178

Total Depth (ft):
Perf Top (ft):
Perf Bottom (ft):
Top Model Layer: 5
Bottom Model Layer: 5



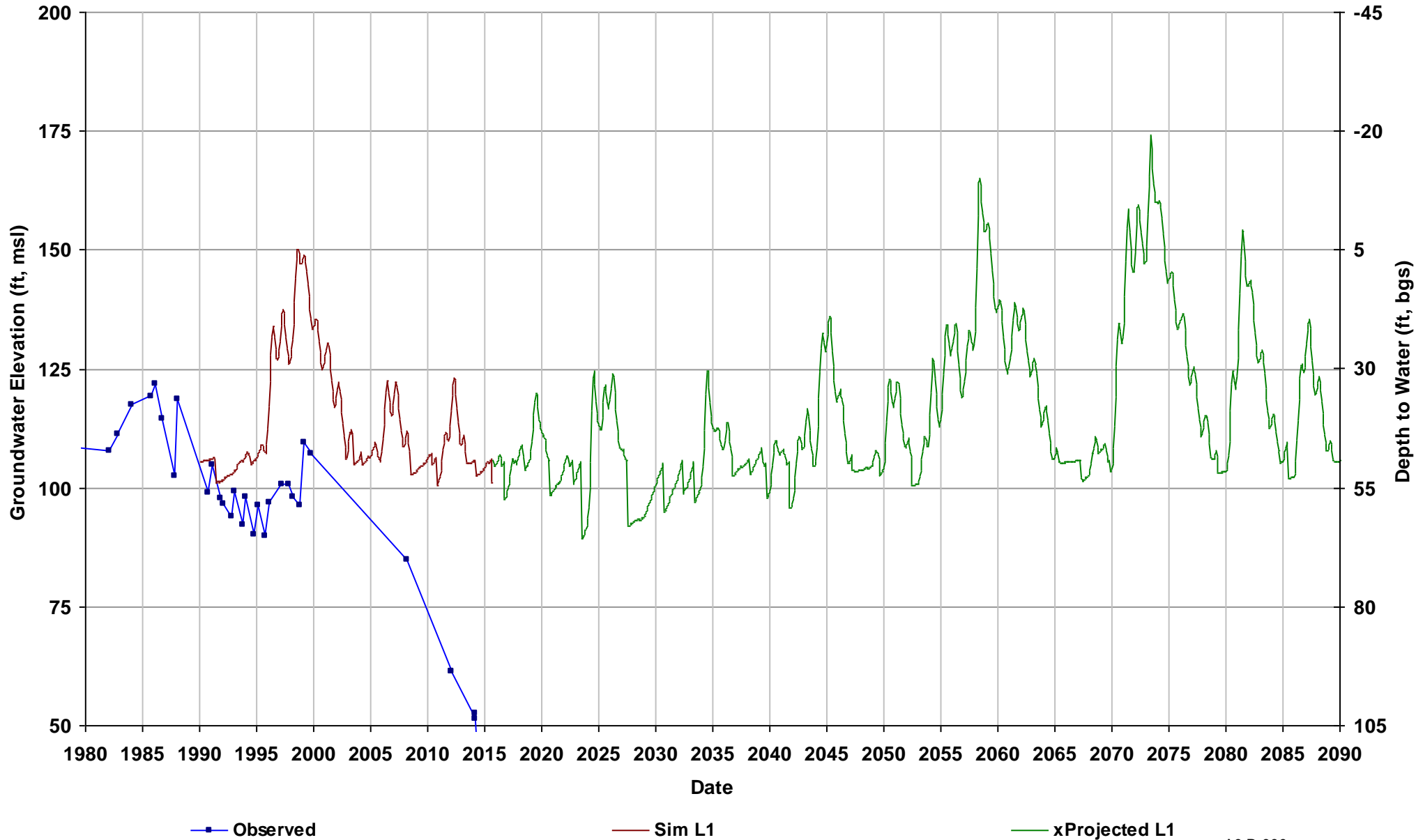
Well Name: 12S15E13R001M
Depth Zone: Unknown; Within CC
Subbasin: Madera
GSE (ft, msl): 176

Total Depth (ft):
Perf Top (ft):
Perf Bottom (ft):
Top Model Layer: 5
Bottom Model Layer: 5



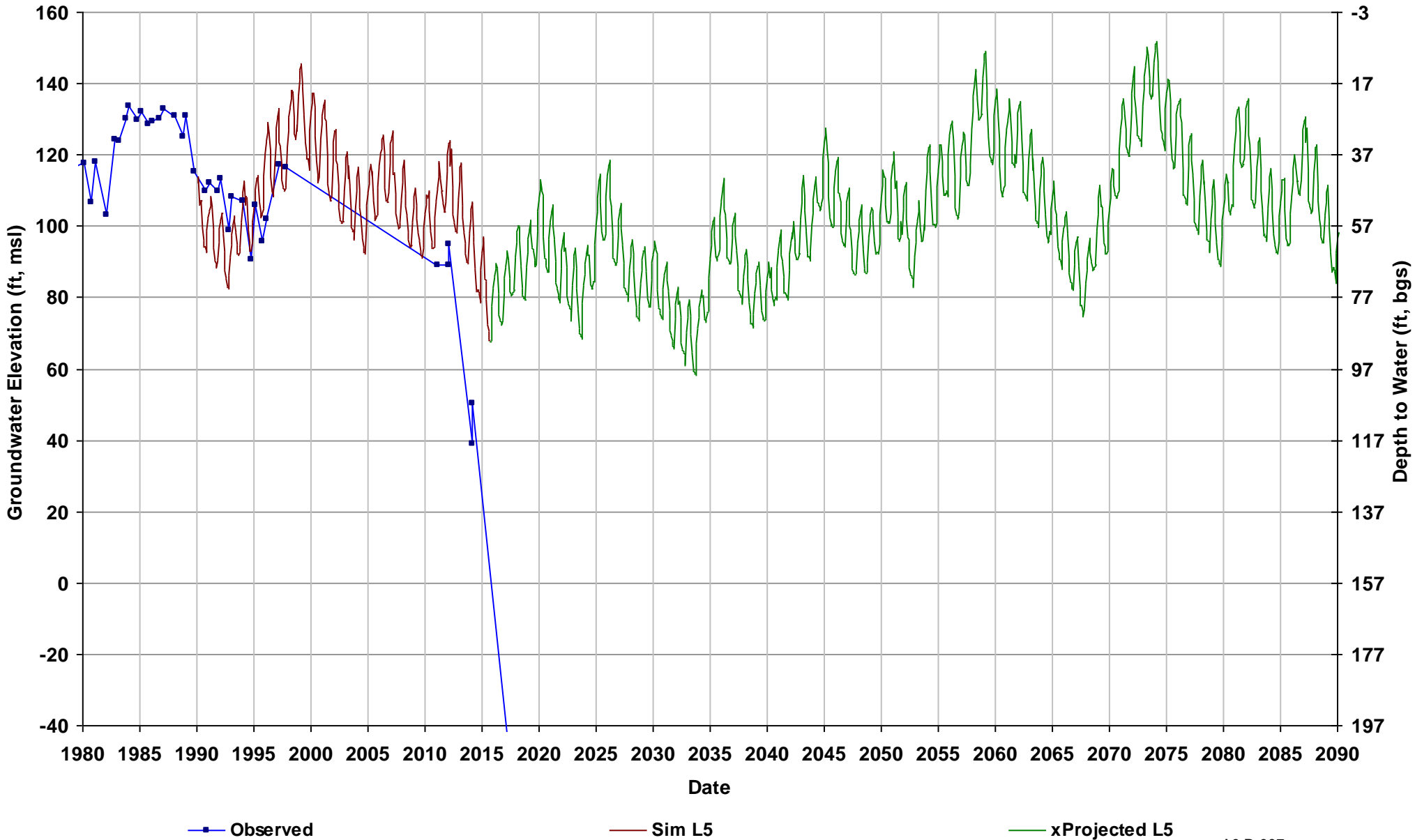
Well Name: 12S15E17E001M
Depth Zone: Upper; Within CC
Subbasin: Madera
GSE (ft, msl): 154

Total Depth (ft): 57
Perf Top (ft):
Perf Bottom (ft):
Top Model Layer: 1
Bottom Model Layer: 1



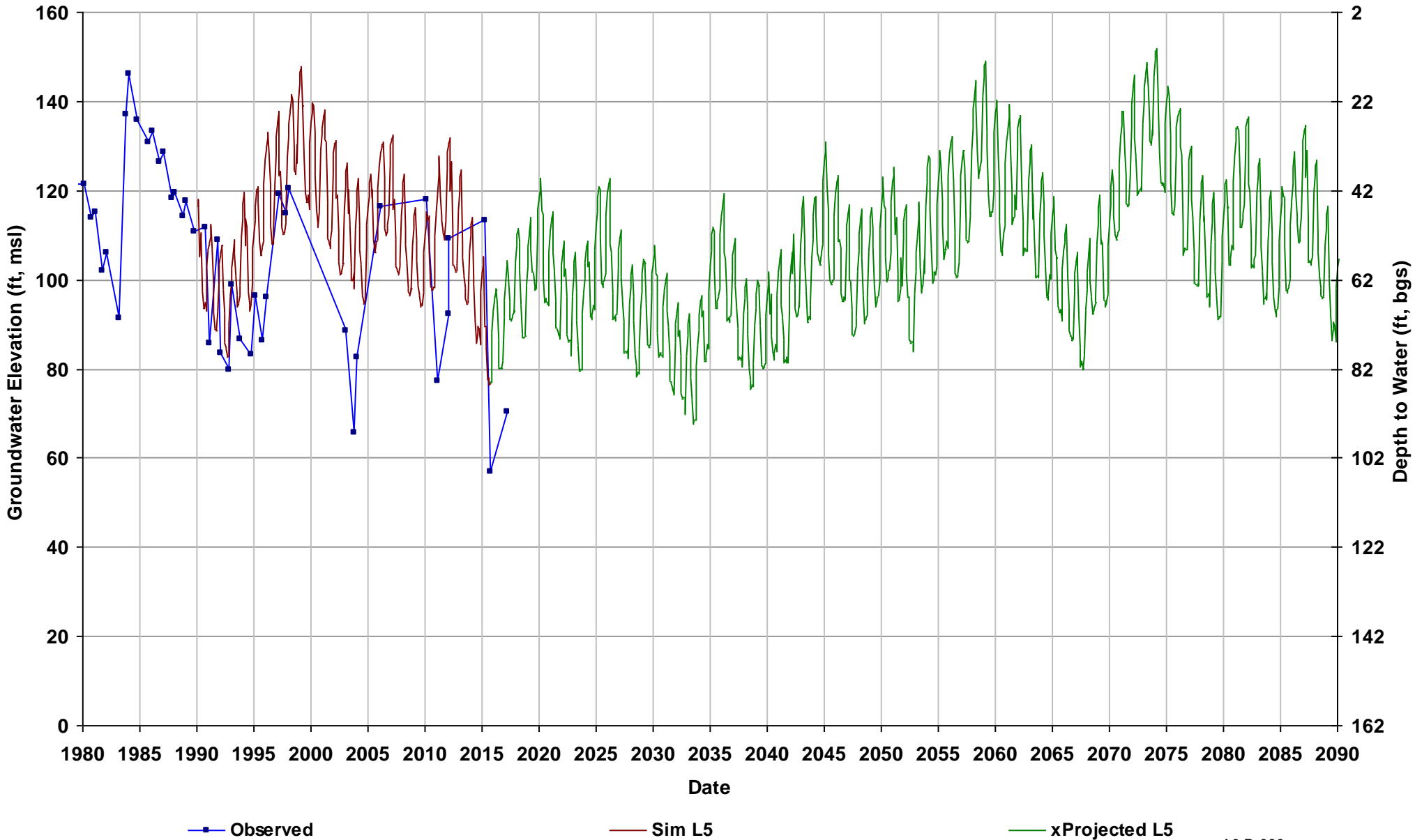
Well Name: 12S15E29C001M
Depth Zone: Unknown; Within CC
Subbasin: Madera
GSE (ft, msl): 156

Total Depth (ft):
Perf Top (ft):
Perf Bottom (ft):
Top Model Layer: 5
Bottom Model Layer: 5



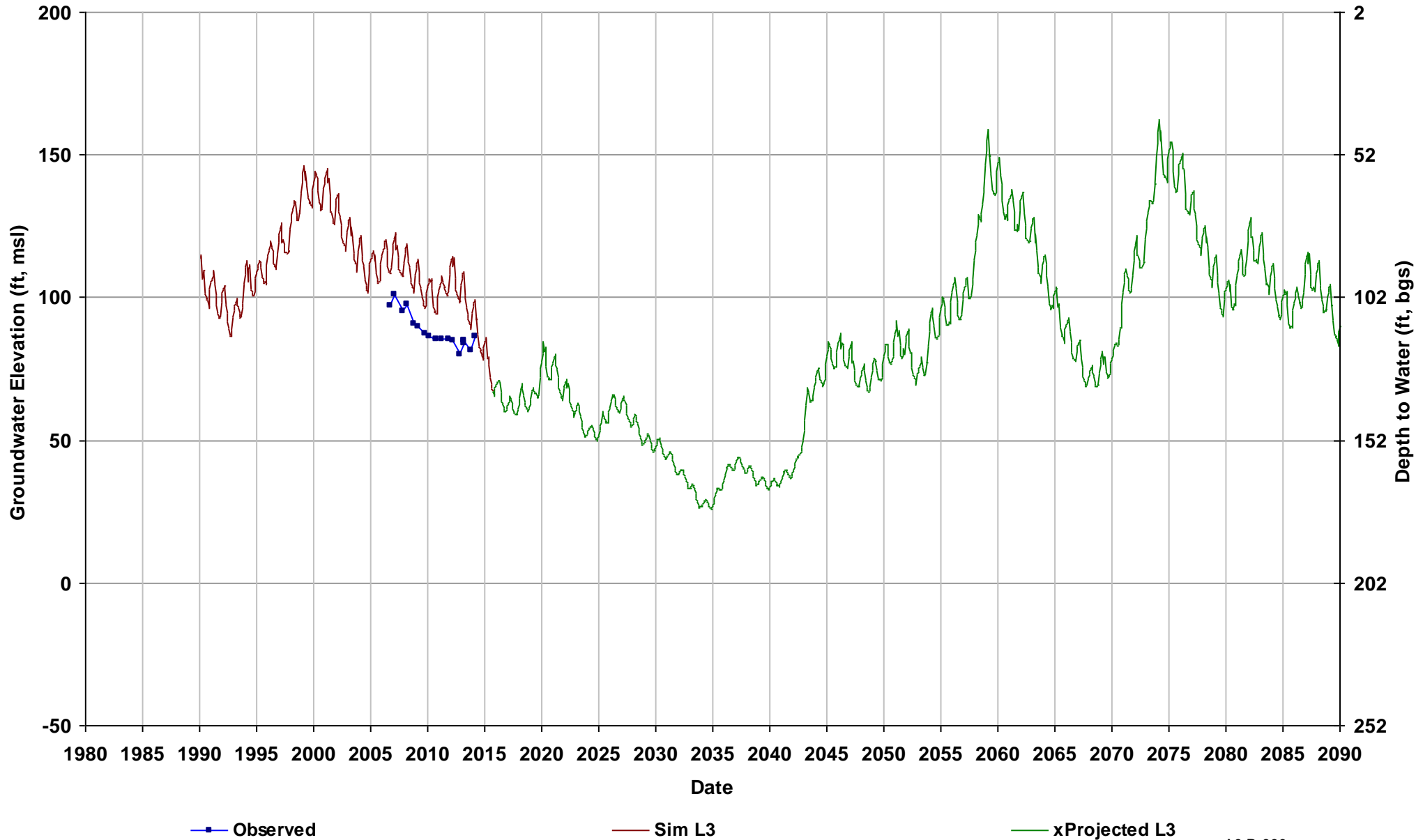
Well Name: 12S15E33R001M
Depth Zone: Unknown; Within CC
Subbasin: Delta-Mendota
GSE (ft, msl): 162

Total Depth (ft):
Perf Top (ft):
Perf Bottom (ft):
Top Model Layer: 5
Bottom Model Layer: 5



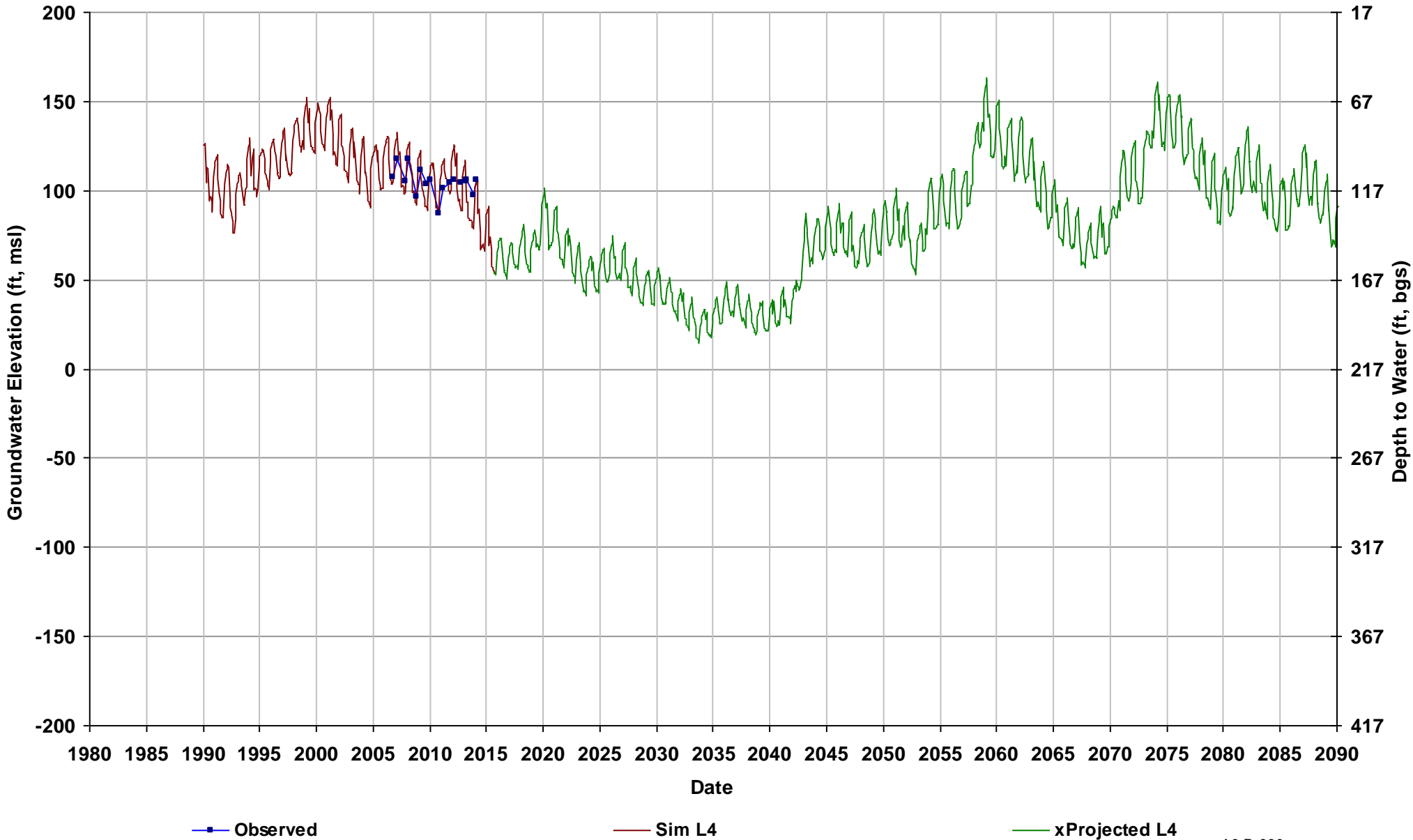
Well Name: 12S16E02N001M
Depth Zone: Upper; Within CC
Subbasin: Madera
GSE (ft, msl): 202

Total Depth (ft): 144
Perf Top (ft):
Perf Bottom (ft):
Top Model Layer: 3
Bottom Model Layer: 3



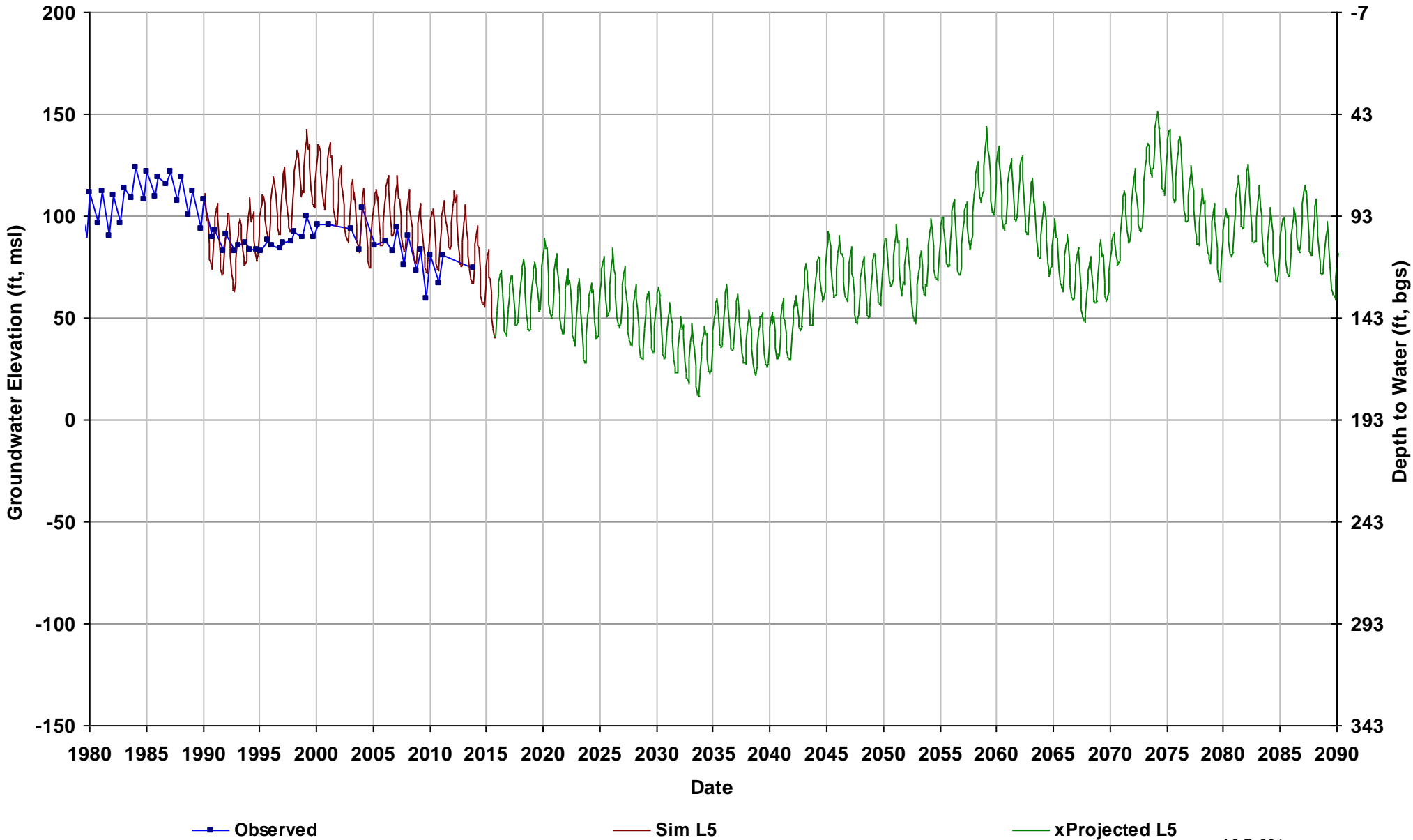
Well Name: 12S16E12H001M
Depth Zone: Unknown; Within CC
Subbasin: Madera
GSE (ft, msl): 217

Total Depth (ft):
Perf Top (ft):
Perf Bottom (ft):
Top Model Layer: 4
Bottom Model Layer: 4



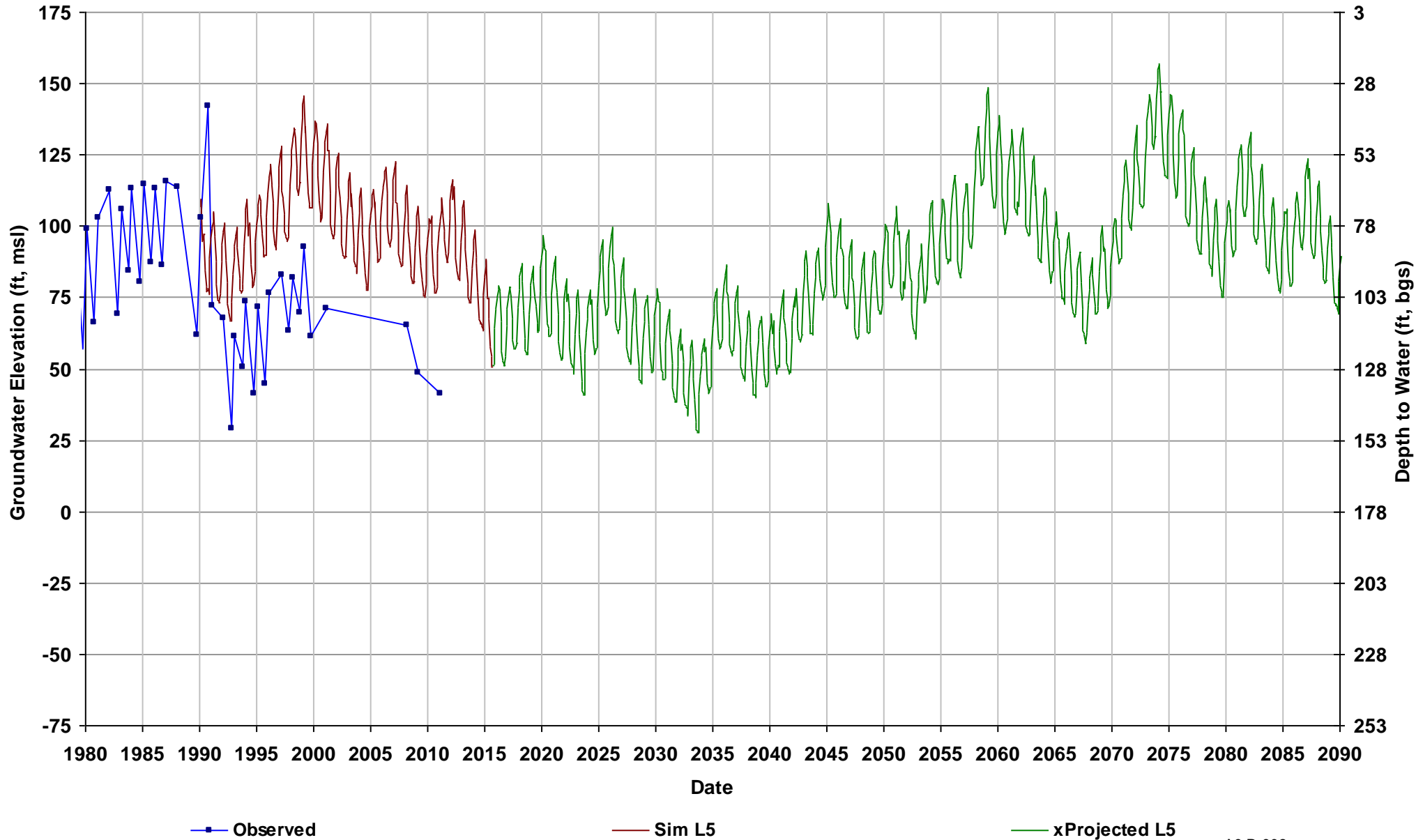
Well Name: 12S16E16R001M
Depth Zone: Unknown; Within CC
Subbasin: Madera
GSE (ft, msl): 193

Total Depth (ft):
Perf Top (ft):
Perf Bottom (ft):
Top Model Layer: 5
Bottom Model Layer: 5



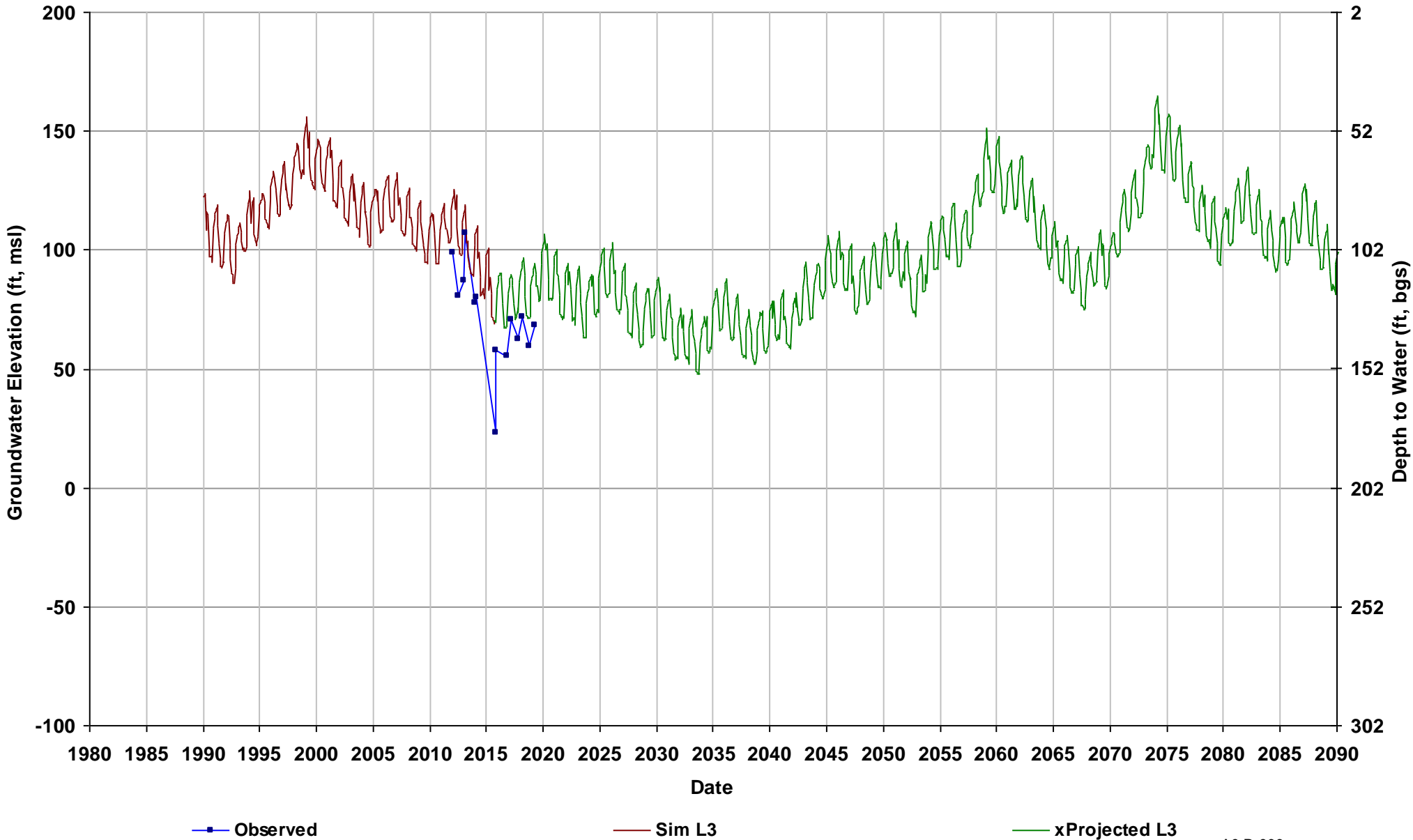
Well Name: 12S16E19P001M
Depth Zone: Unknown; Within CC
Subbasin: Madera
GSE (ft, msl): 177

Total Depth (ft):
Perf Top (ft):
Perf Bottom (ft):
Top Model Layer: 5
Bottom Model Layer: 5



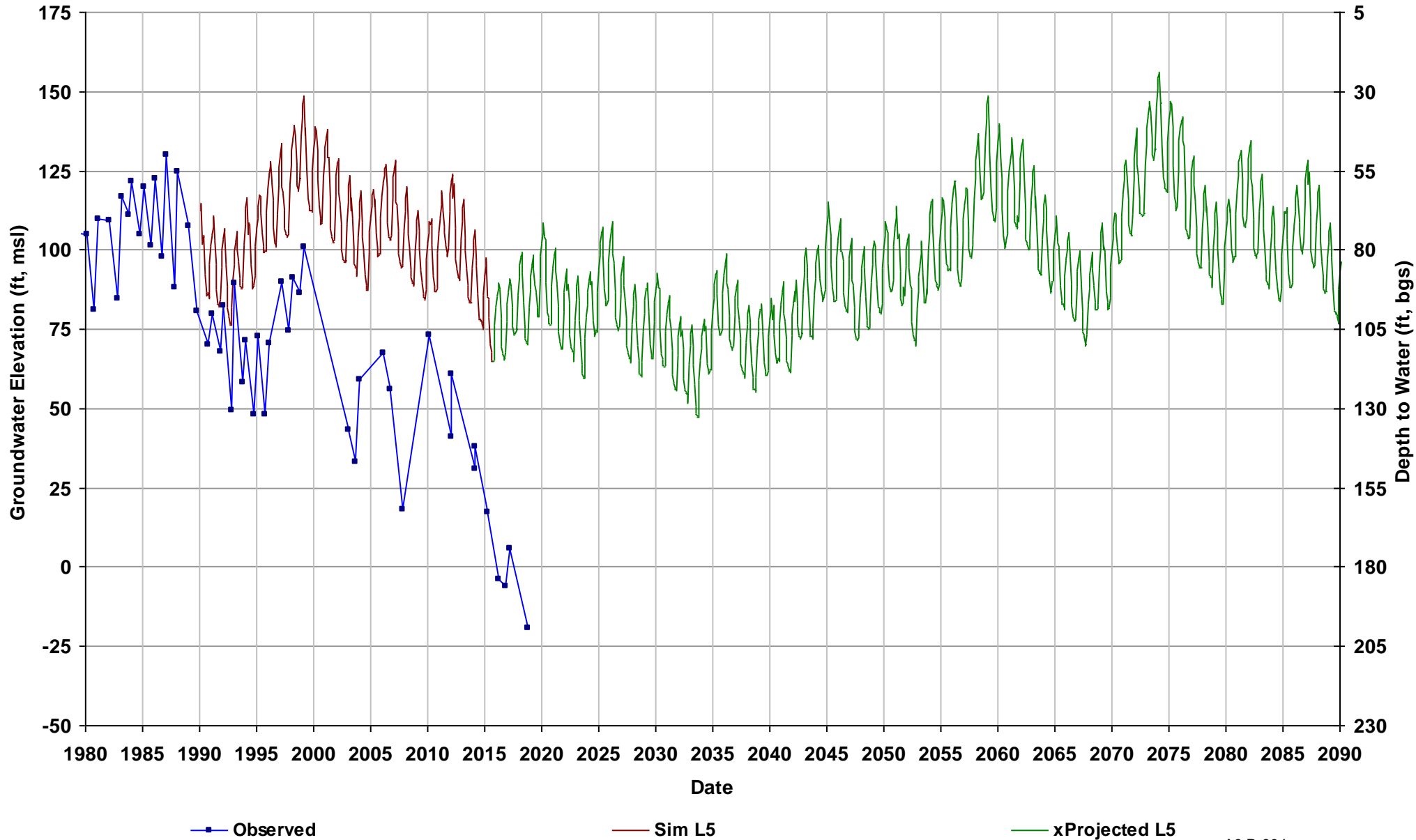
Well Name: 12S16E26H001M
Depth Zone: Upper; Within CC
Subbasin: Madera
GSE (ft, msl): 202

Total Depth (ft): 286
Perf Top (ft): 228
Perf Bottom (ft): 284
Top Model Layer: 3
Bottom Model Layer: 3



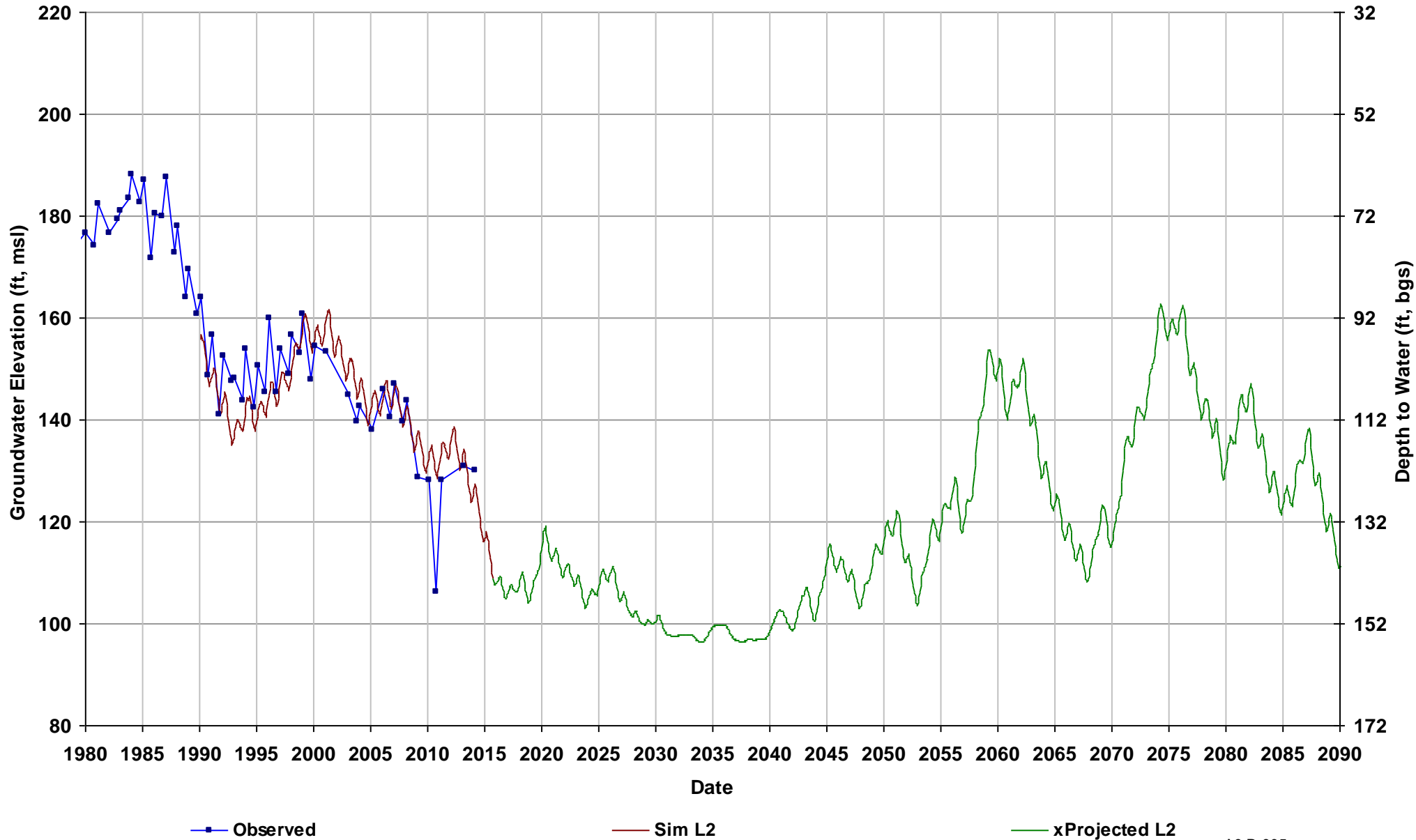
Well Name: 12S16E31G001M
Depth Zone: Unknown; Within CC
Subbasin: Delta-Mendota
GSE (ft, msl): 179

Total Depth (ft):
Perf Top (ft):
Perf Bottom (ft):
Top Model Layer: 5
Bottom Model Layer: 5



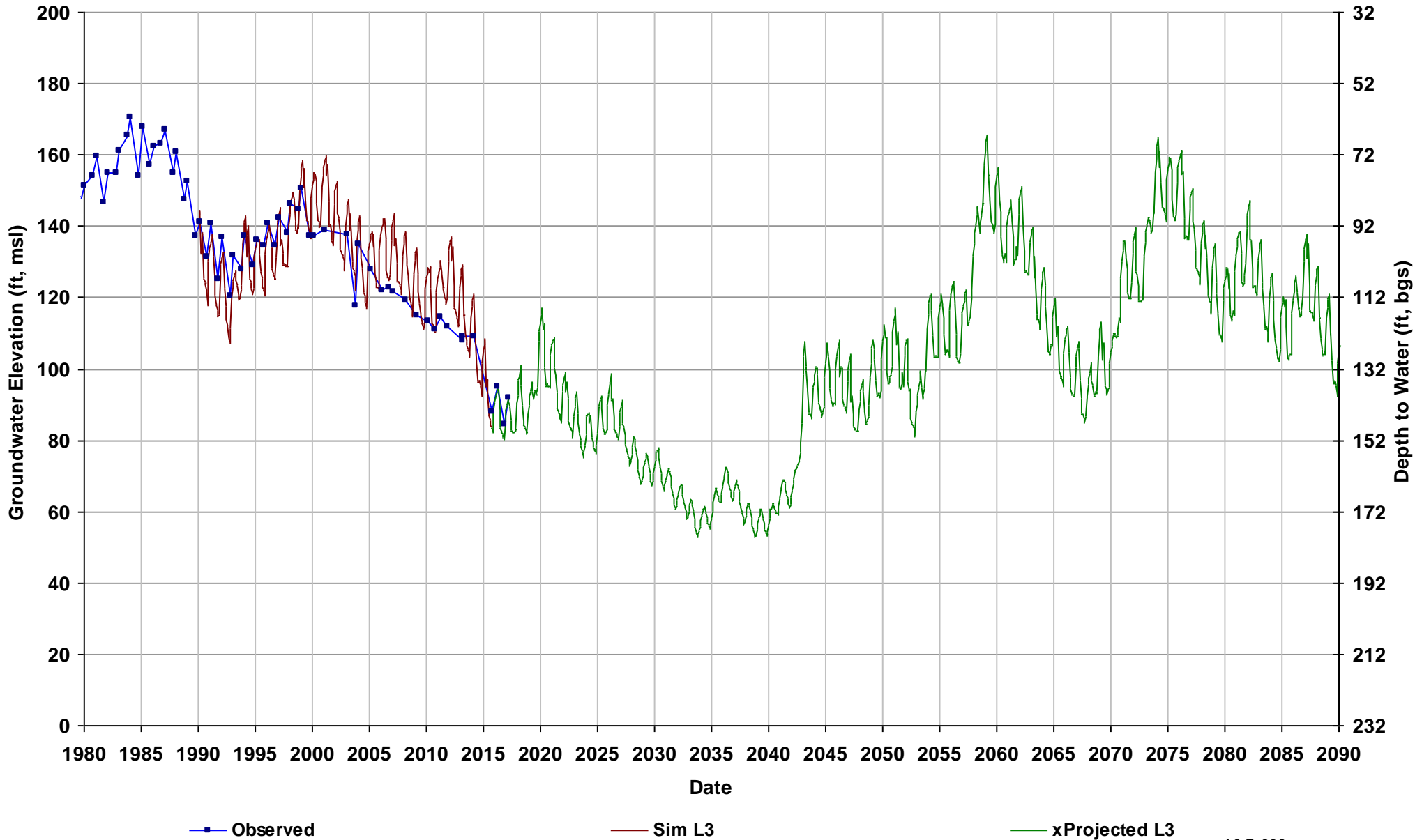
Well Name: 12S17E13J001M
Depth Zone: Unknown; Outside CC
Subbasin: Madera
GSE (ft, msl): 252

Total Depth (ft):
Perf Top (ft):
Perf Bottom (ft):
Top Model Layer: 2
Bottom Model Layer: 2



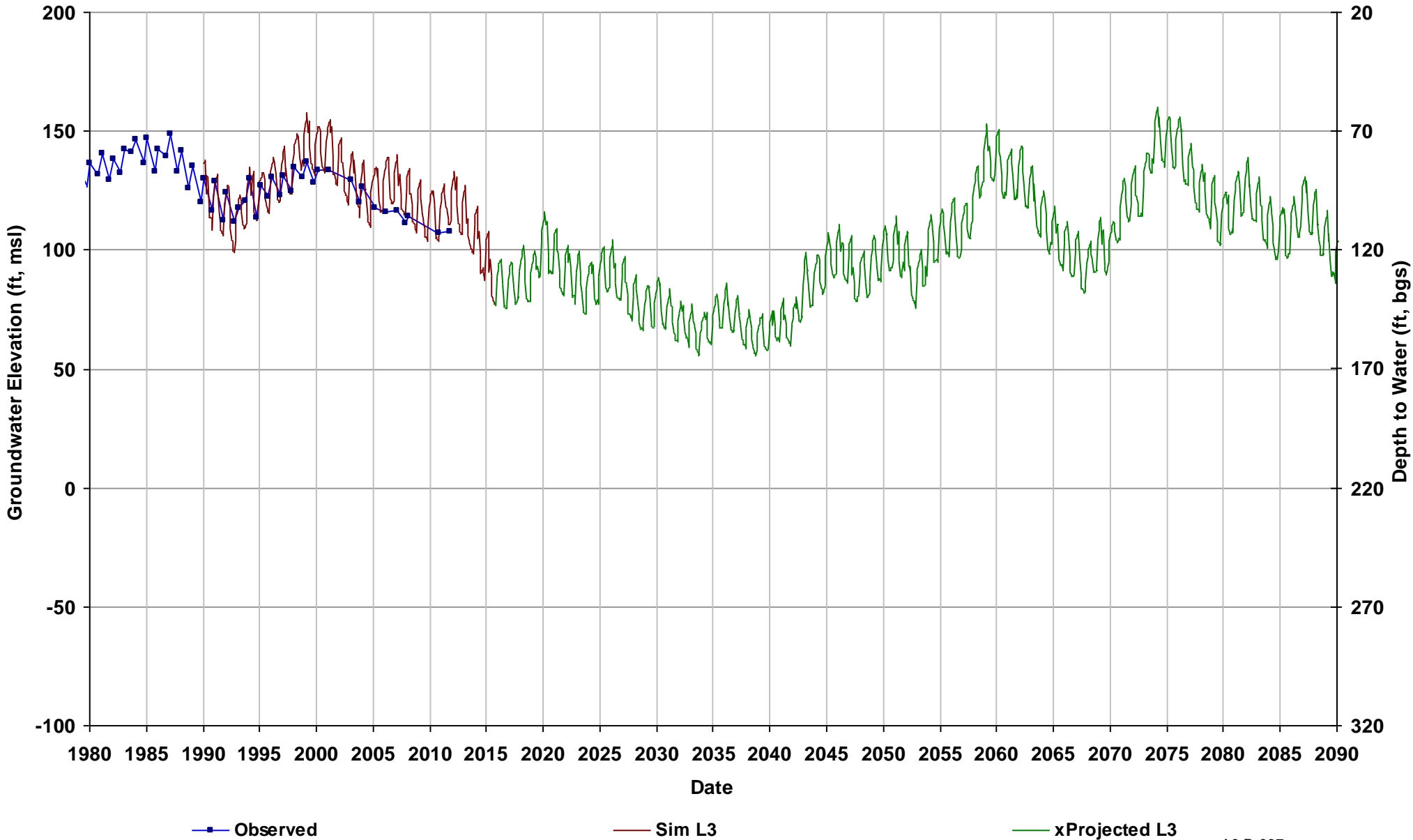
Well Name: 12S17E16A002M
Depth Zone: Unknown; Outside CC
Subbasin: Madera
GSE (ft, msl): 232

Total Depth (ft):
Perf Top (ft):
Perf Bottom (ft):
Top Model Layer: 3
Bottom Model Layer: 3



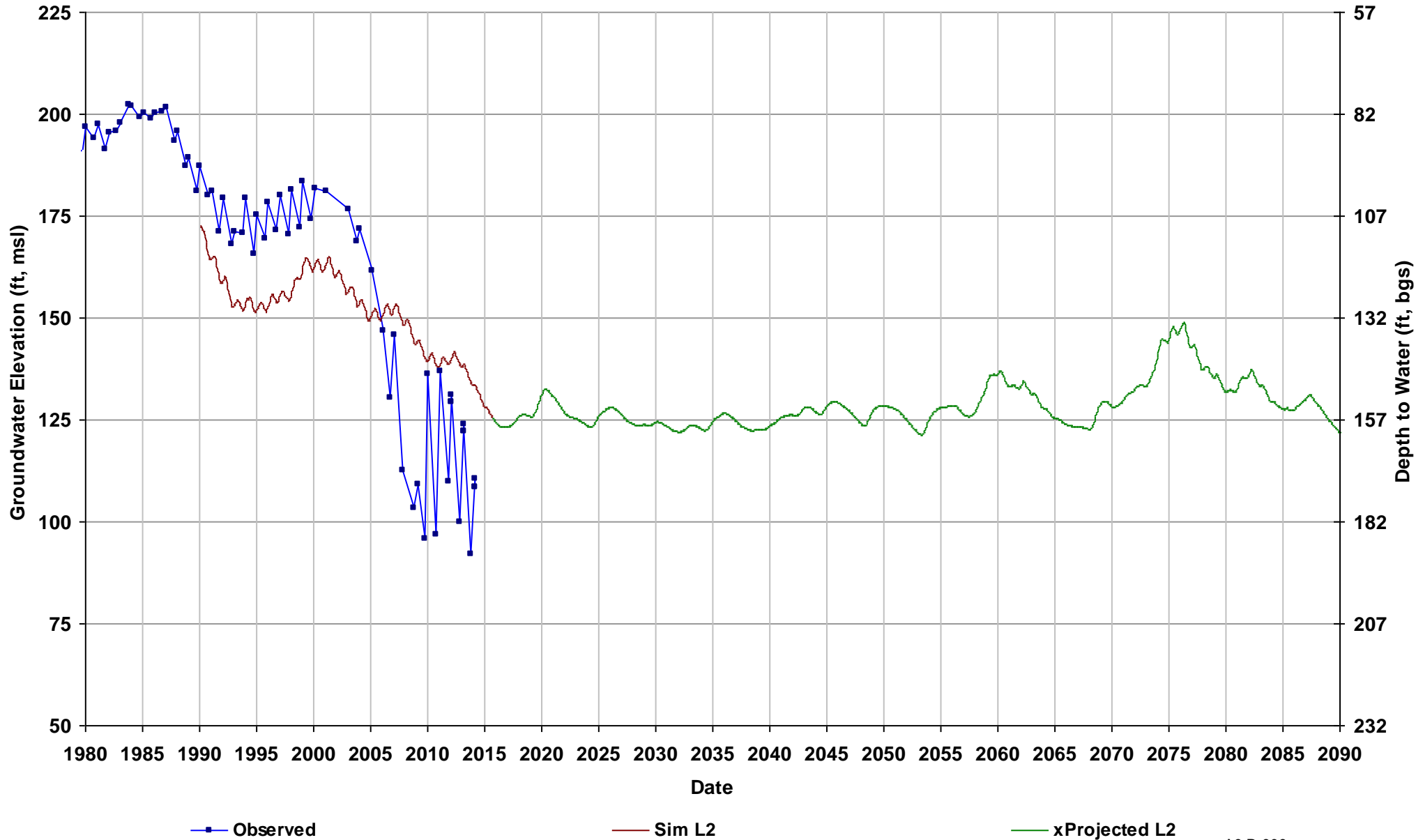
Well Name: 12S17E20P001M
Depth Zone: Upper; Within CC
Subbasin: Madera
GSE (ft, msl): 220

Total Depth (ft): 252
Perf Top (ft):
Perf Bottom (ft):
Top Model Layer: 3
Bottom Model Layer: 3



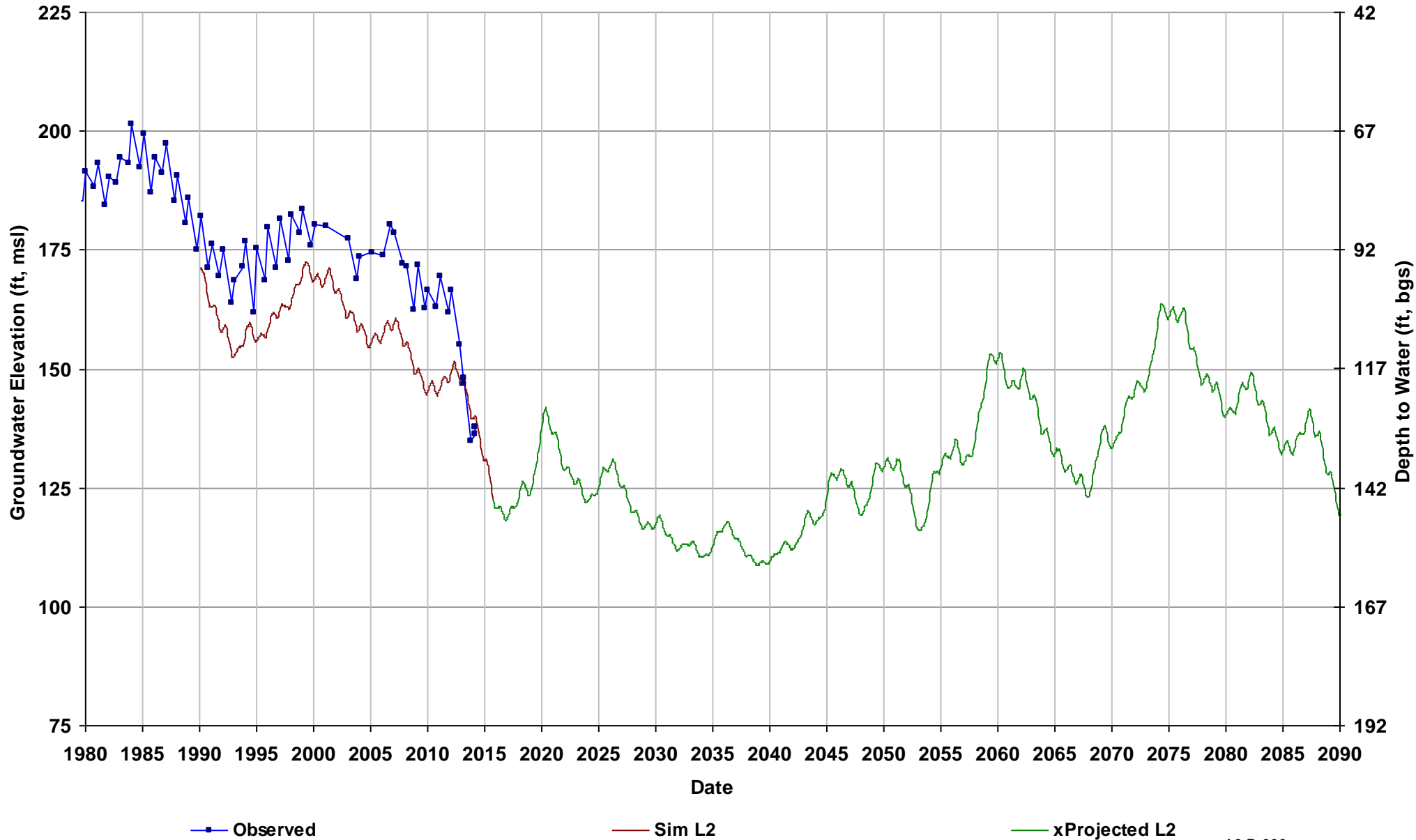
Well Name: 12S18E12N001M
Depth Zone: Unknown; Outside CC
Subbasin: Madera
GSE (ft, msl): 282

Total Depth (ft):
Perf Top (ft):
Perf Bottom (ft):
Top Model Layer: 2
Bottom Model Layer: 2



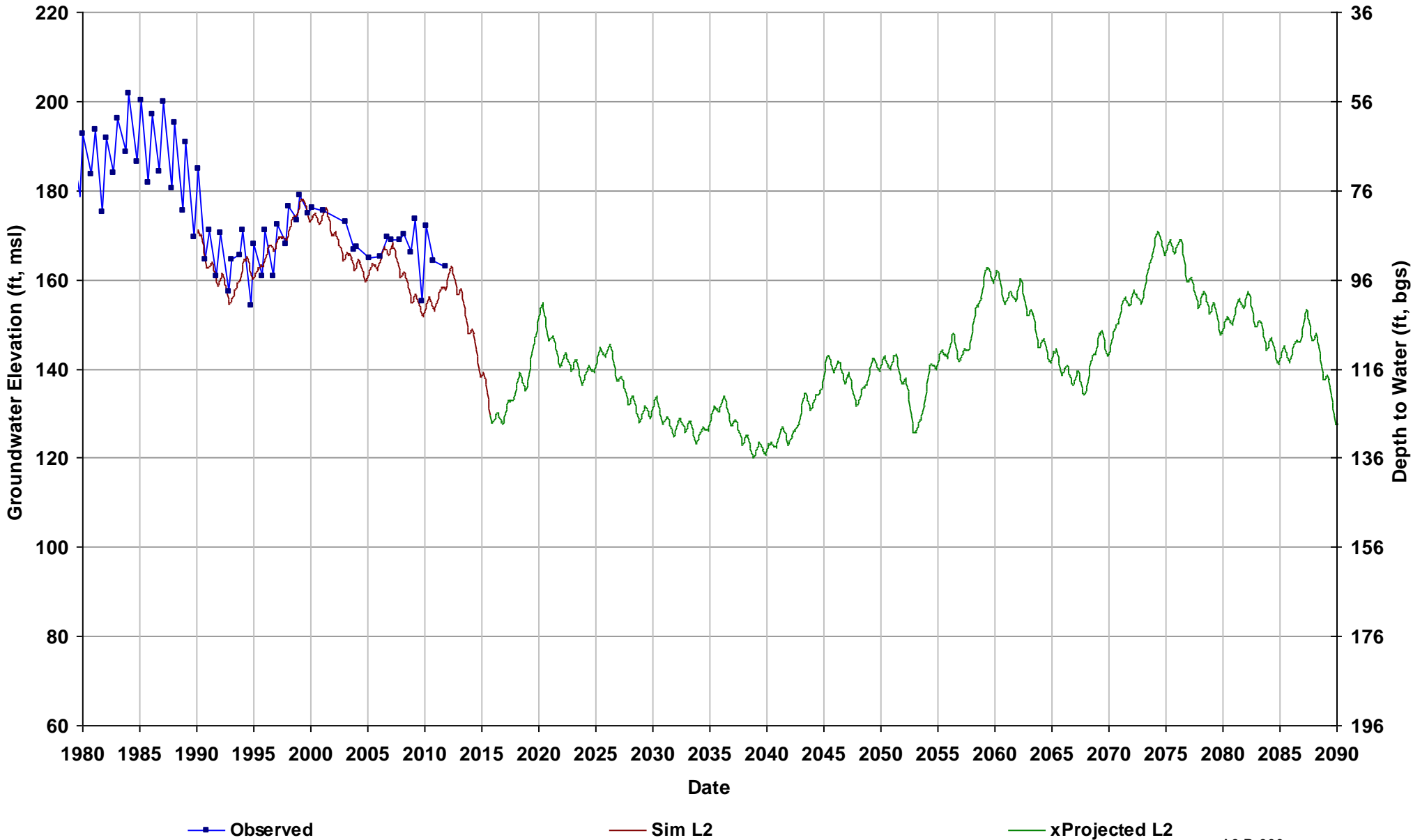
Well Name: 12S18E21G001M
Depth Zone: Unknown; Outside CC
Subbasin: Madera
GSE (ft, msl): 267

Total Depth (ft):
Perf Top (ft):
Perf Bottom (ft):
Top Model Layer: 2
Bottom Model Layer: 2



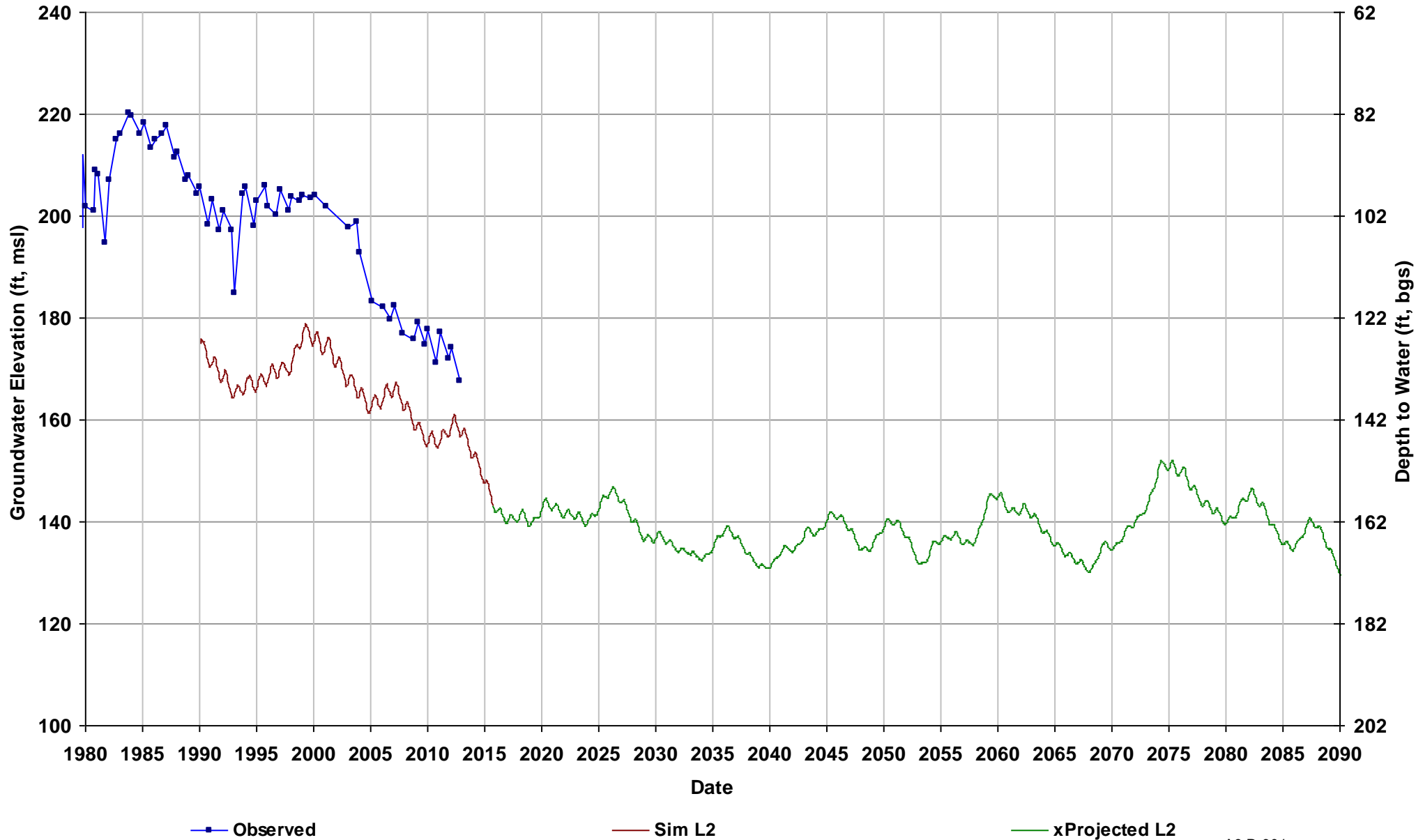
Well Name: 12S18E31J001M
Depth Zone: Unknown; Outside CC
Subbasin: Madera
GSE (ft, msl): 256

Total Depth (ft):
Perf Top (ft):
Perf Bottom (ft):
Top Model Layer: 2
Bottom Model Layer: 2



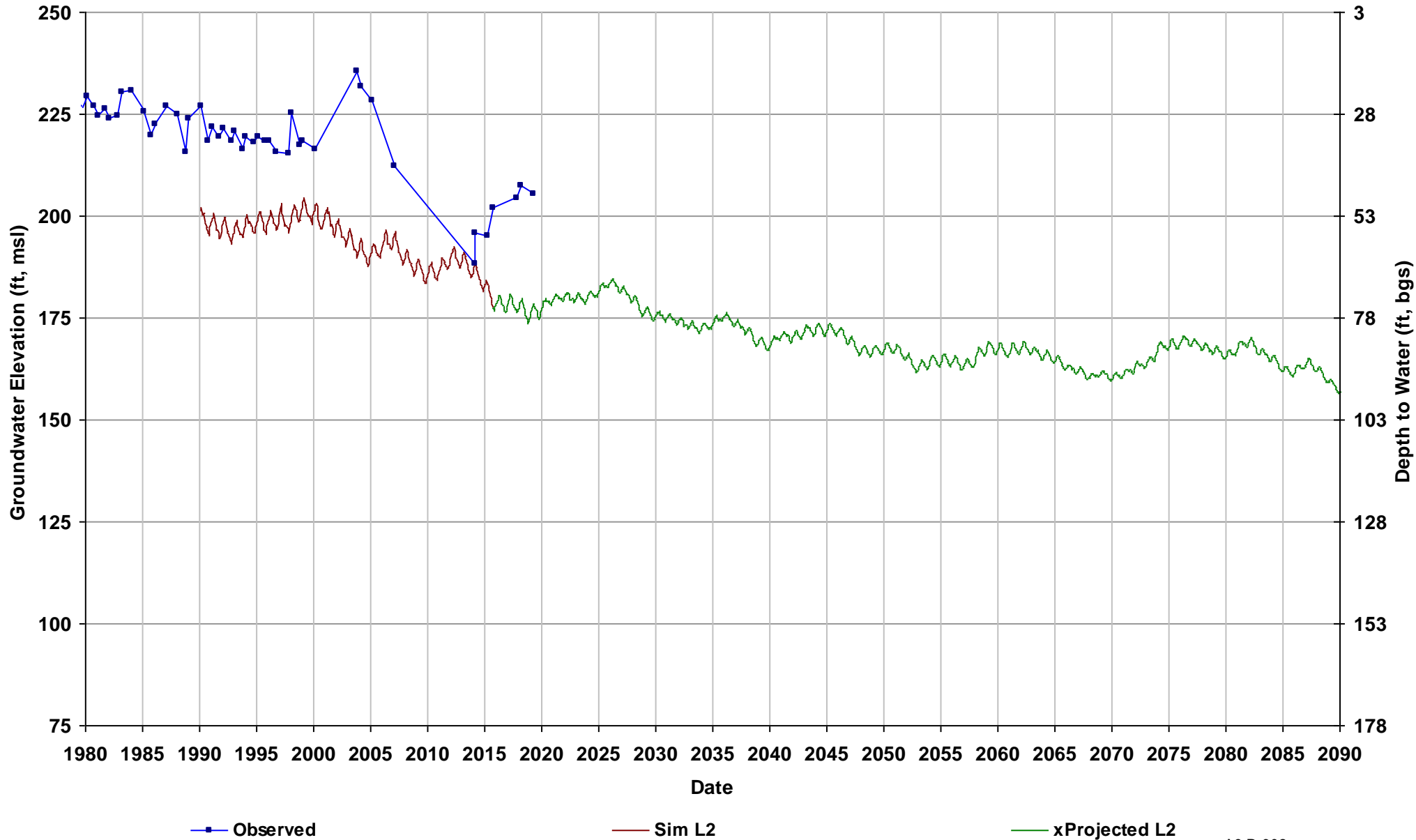
Well Name: 12S19E21B001M
Depth Zone: Unknown; Outside CC
Subbasin: Madera
GSE (ft, msl): 302

Total Depth (ft):
Perf Top (ft):
Perf Bottom (ft):
Top Model Layer: 2
Bottom Model Layer: 2



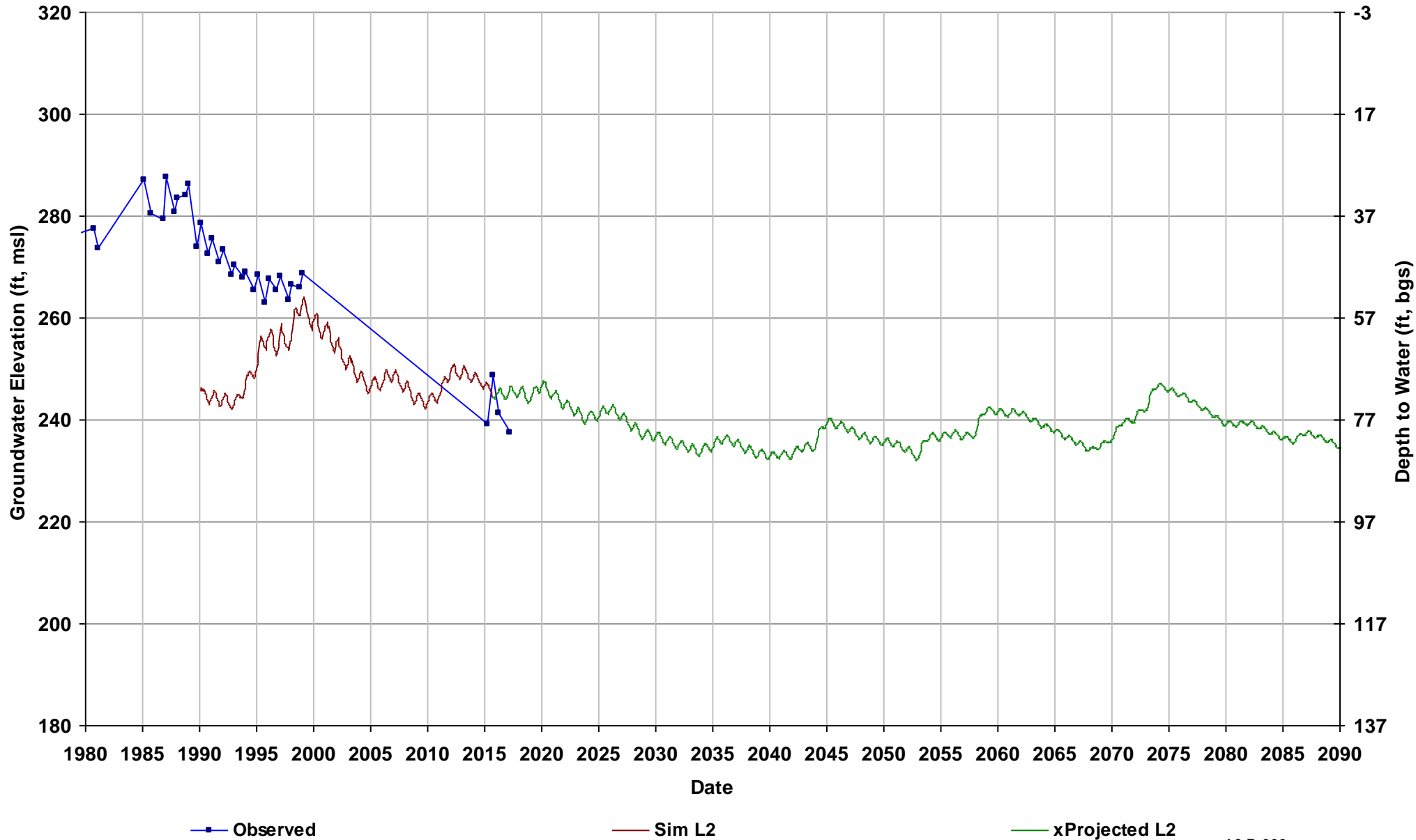
Well Name: 12S19E35A001M
Depth Zone: Unknown; Outside CC
Subbasin: Kings
GSE (ft, msl): 252

Total Depth (ft):
Perf Top (ft):
Perf Bottom (ft):
Top Model Layer: 2
Bottom Model Layer: 2



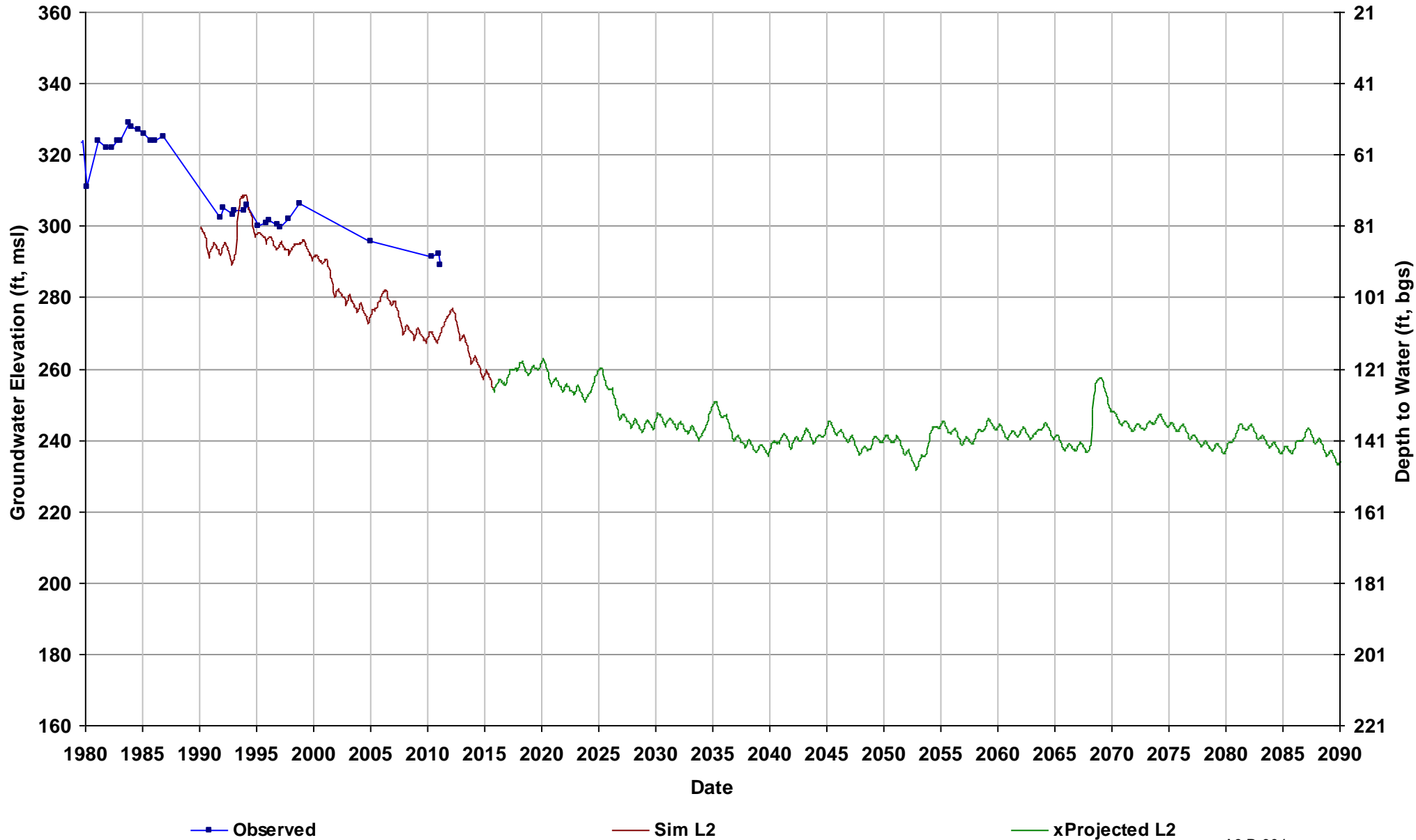
Well Name: 12S20E01H001M
Depth Zone: Unknown; Outside CC
Subbasin: Kings
GSE (ft, msl): 317

Total Depth (ft):
Perf Top (ft):
Perf Bottom (ft):
Top Model Layer: 2
Bottom Model Layer: 2



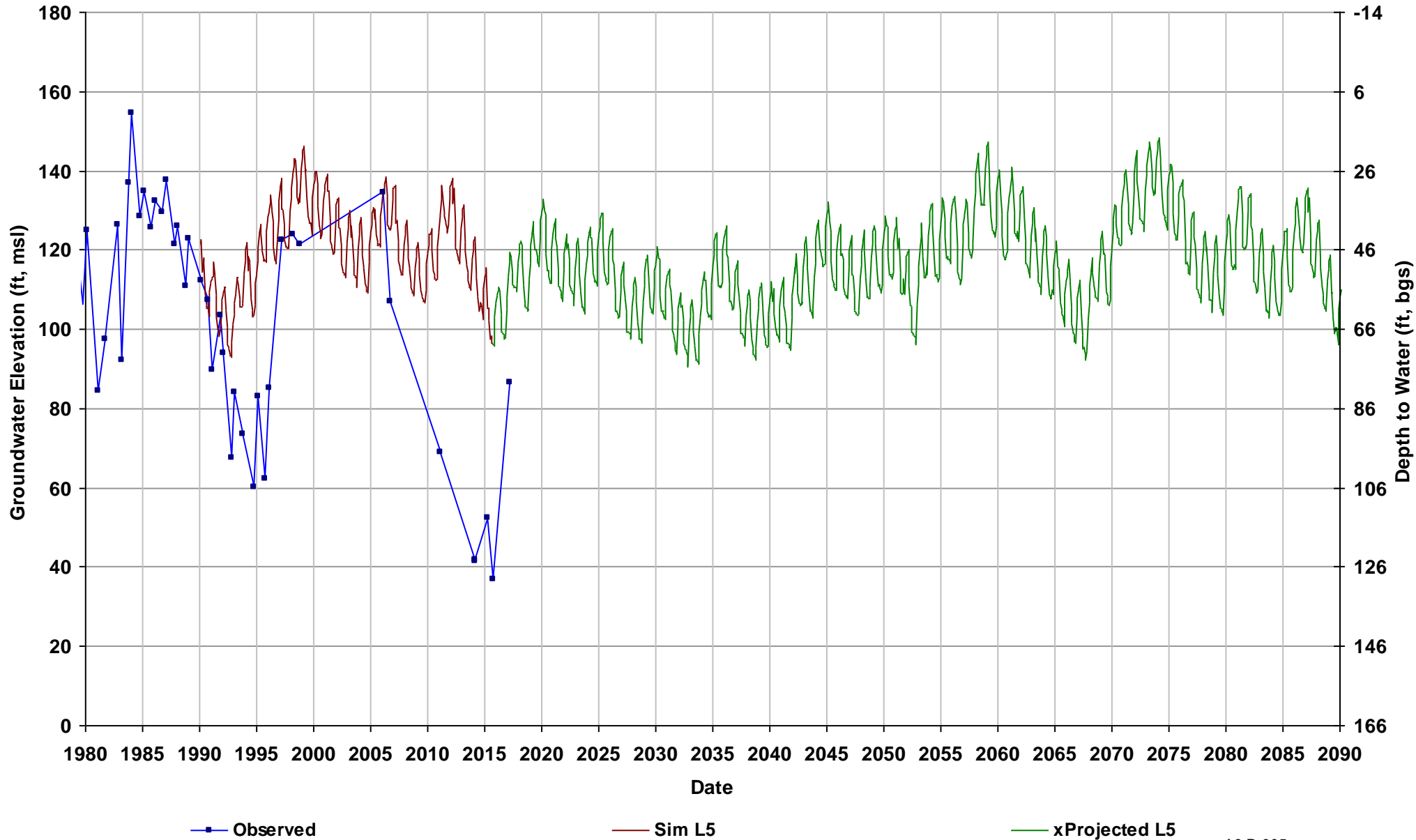
Well Name: 12S21E19J001M
Depth Zone: Unknown; Outside CC
Subbasin: Kings
GSE (ft, msl): 380

Total Depth (ft):
Perf Top (ft):
Perf Bottom (ft):
Top Model Layer: 2
Bottom Model Layer: 2



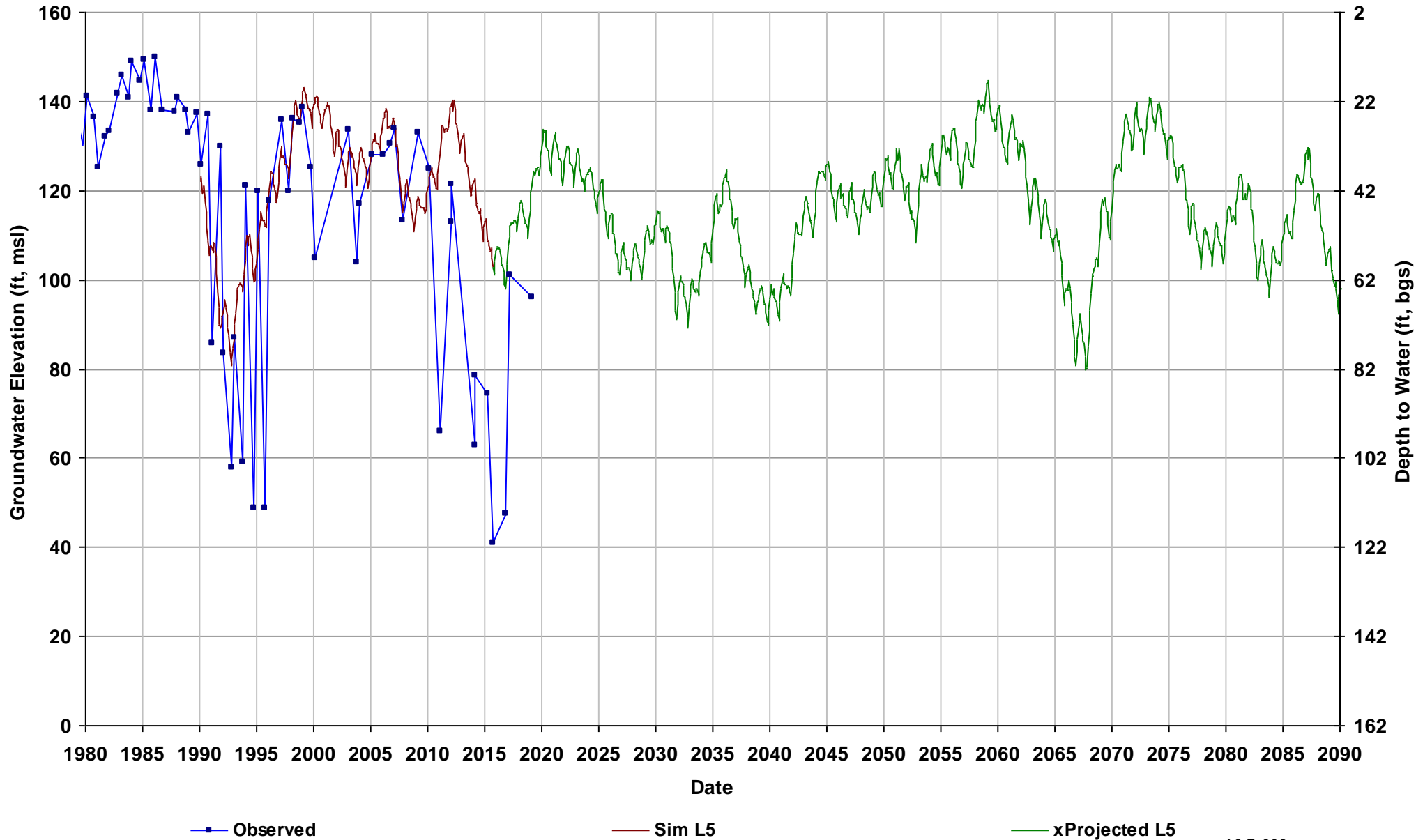
Well Name: 13S15E14M001M
Depth Zone: Unknown; Within CC
Subbasin: Delta-Mendota
GSE (ft, msl): 166

Total Depth (ft):
Perf Top (ft):
Perf Bottom (ft):
Top Model Layer: 5
Bottom Model Layer: 5



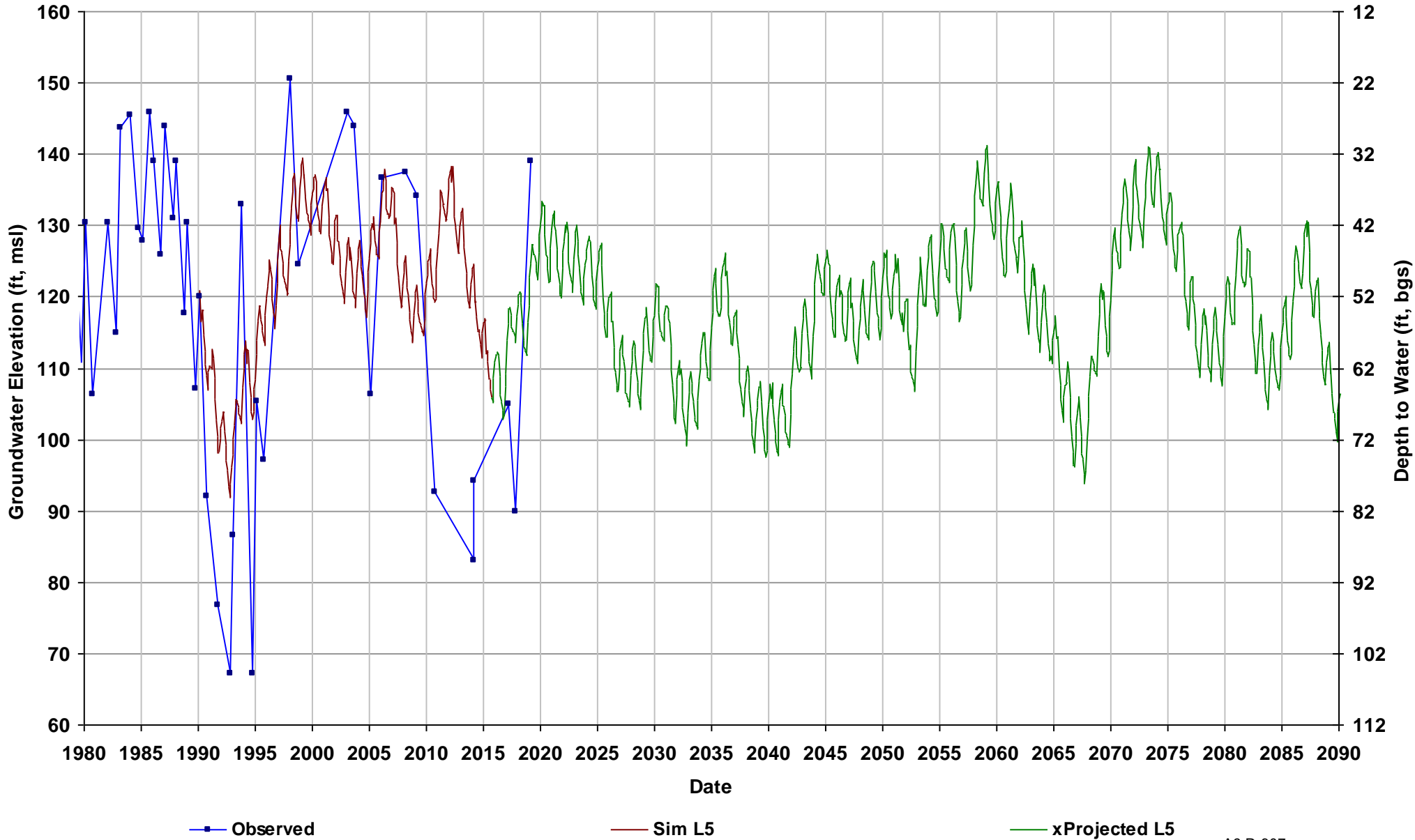
Well Name: 13S15E20G001M
Depth Zone: Unknown; Within CC
Subbasin: Delta-Mendota
GSE (ft, msl): 162

Total Depth (ft):
Perf Top (ft):
Perf Bottom (ft):
Top Model Layer: 5
Bottom Model Layer: 5



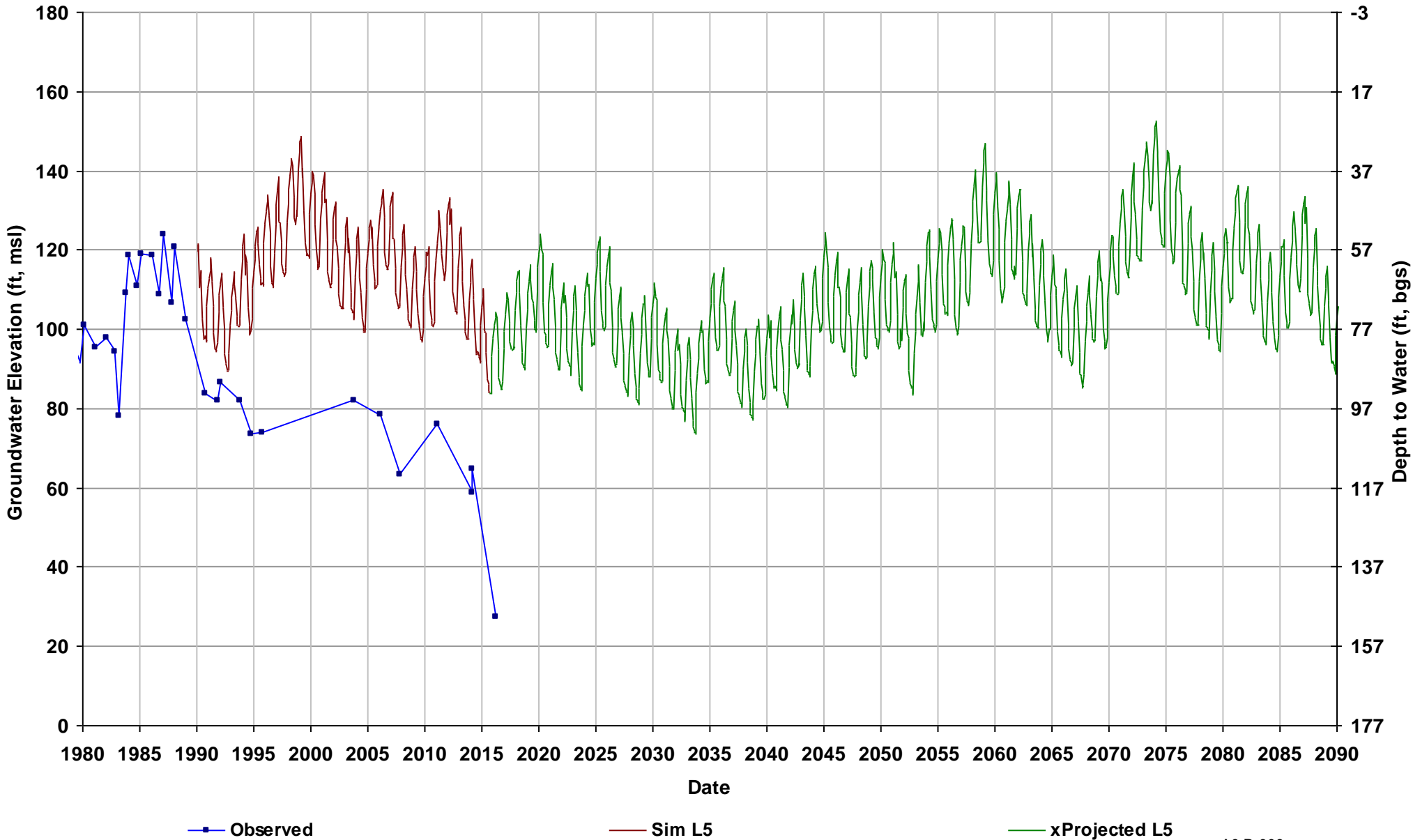
Well Name: 13S15E25N002M
Depth Zone: Unknown; Within CC
Subbasin: Delta-Mendota
GSE (ft, msl): 172

Total Depth (ft):
Perf Top (ft):
Perf Bottom (ft):
Top Model Layer: 5
Bottom Model Layer: 5



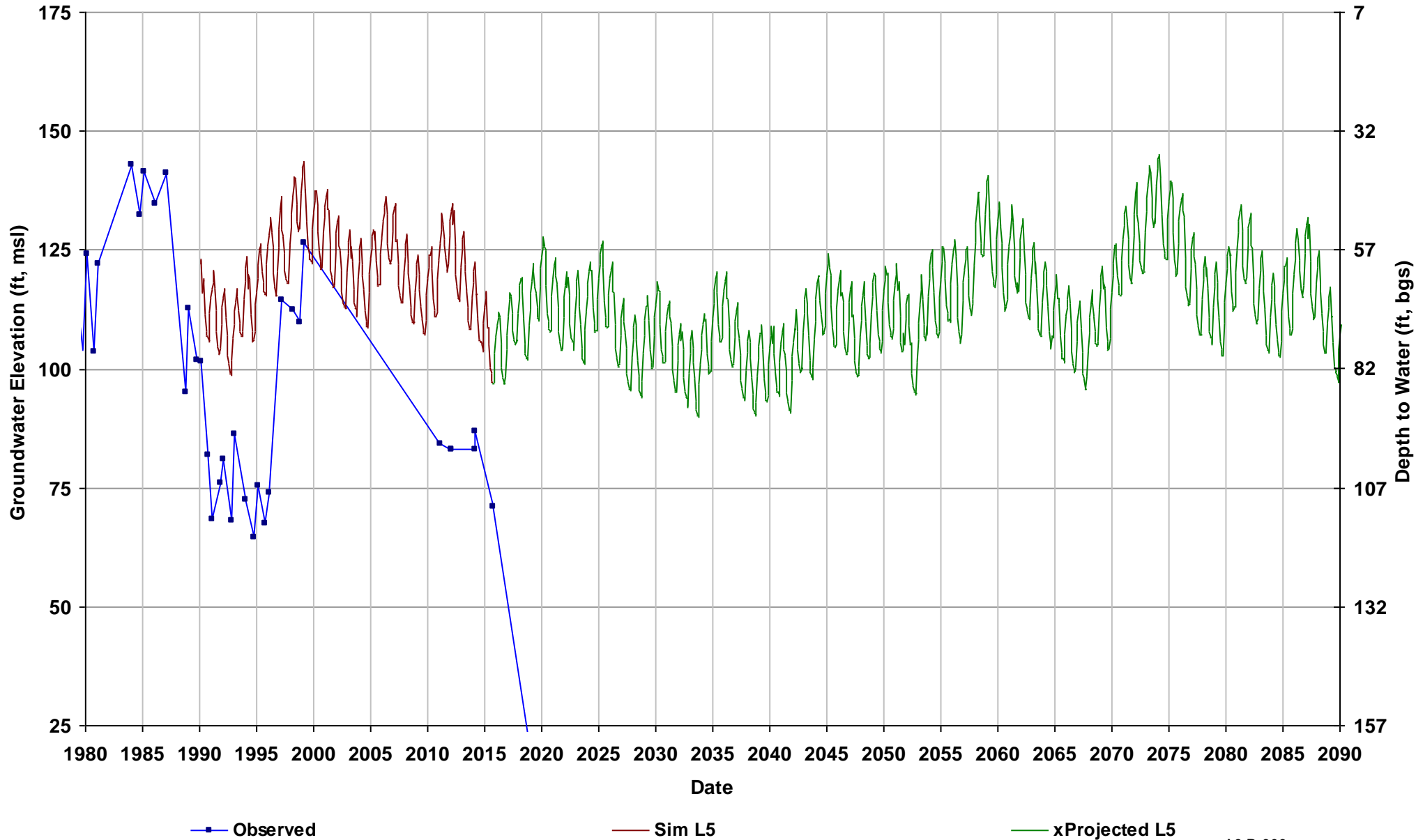
Well Name: 13S16E07R001M
Depth Zone: Unknown; Within CC
Subbasin: Delta-Mendota
GSE (ft, msl): 177

Total Depth (ft):
Perf Top (ft):
Perf Bottom (ft):
Top Model Layer: 5
Bottom Model Layer: 5



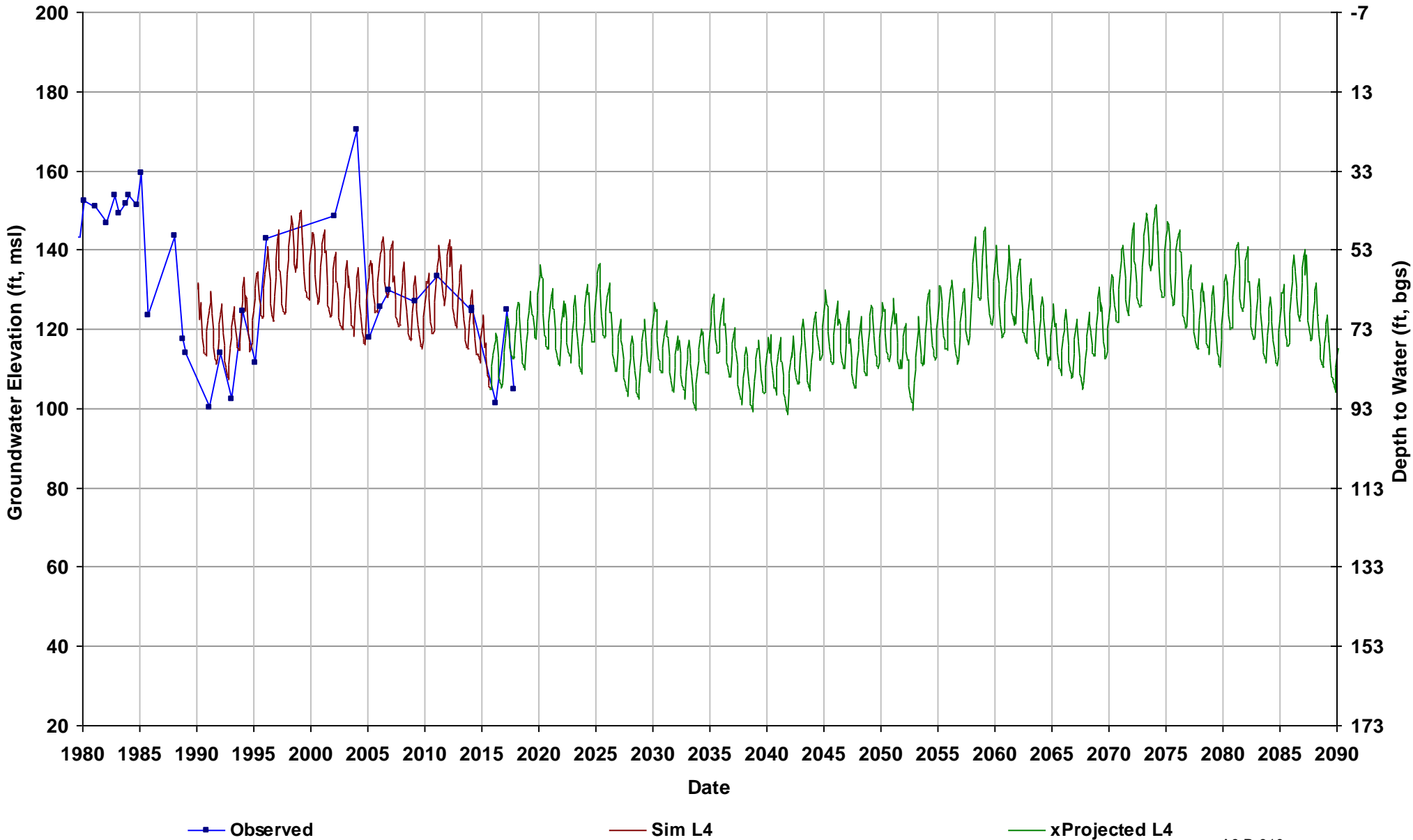
Well Name: 13S16E20J001M
Depth Zone: Unknown; Within CC
Subbasin: Delta-Mendota
GSE (ft, msl): 182

Total Depth (ft):
Perf Top (ft):
Perf Bottom (ft):
Top Model Layer: 5
Bottom Model Layer: 5



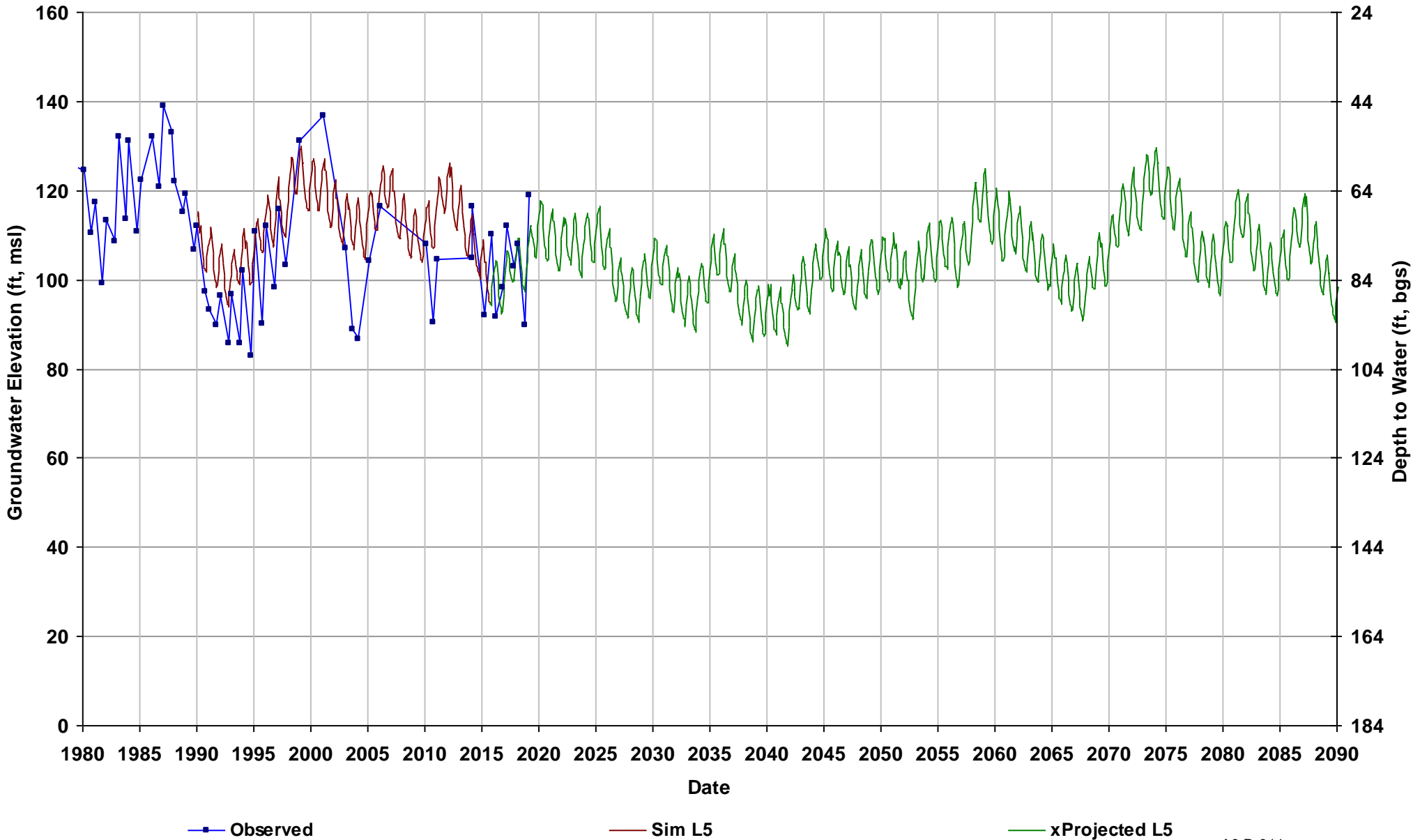
Well Name: 13S16E23N001M
Depth Zone: Unknown; Within CC
Subbasin: Kings
GSE (ft, msl): 192

Total Depth (ft):
Perf Top (ft):
Perf Bottom (ft):
Top Model Layer: 4
Bottom Model Layer: 4



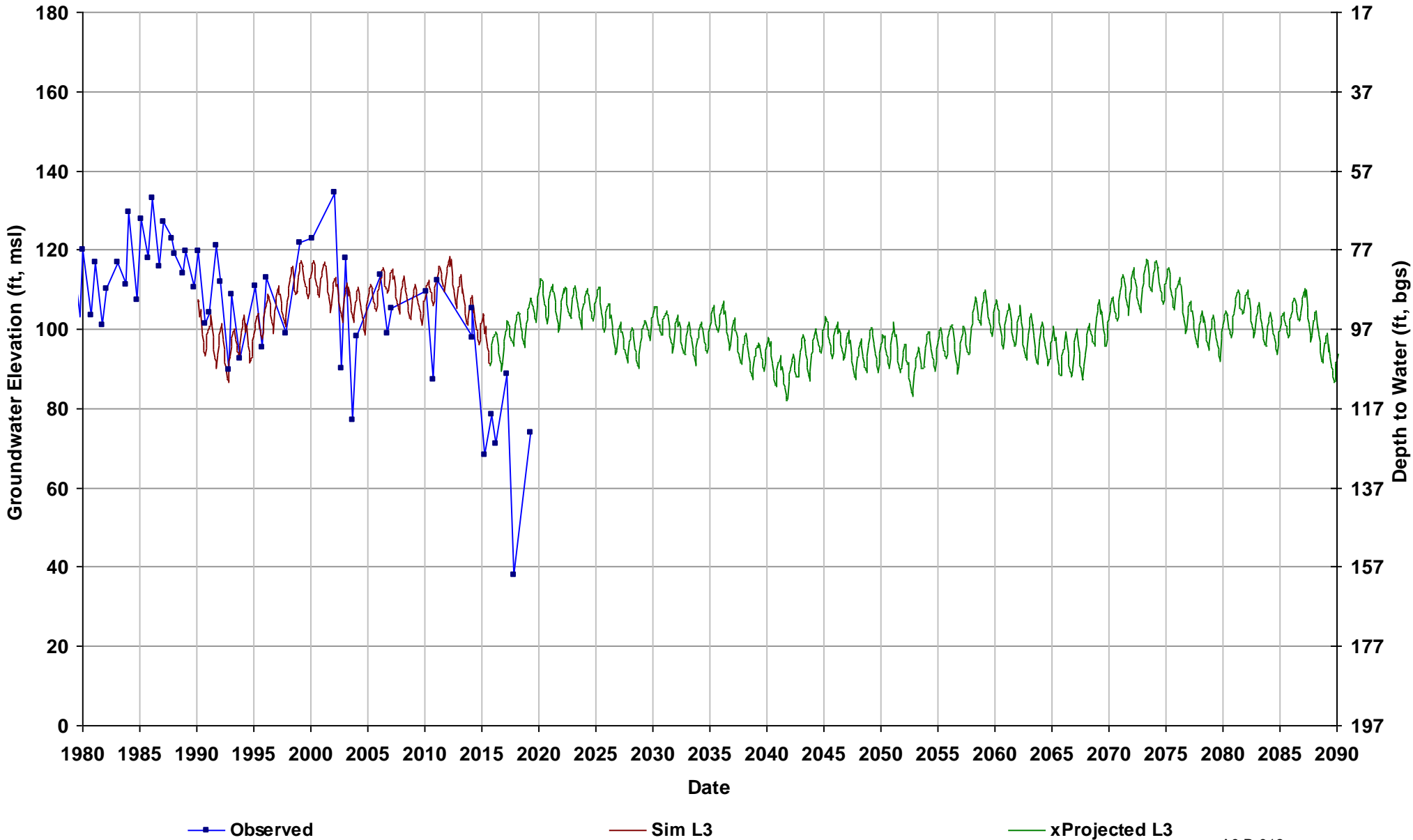
Well Name: 13S16E34C001M
Depth Zone: Unknown; Within CC
Subbasin: Kings
GSE (ft, msl): 184

Total Depth (ft):
Perf Top (ft):
Perf Bottom (ft):
Top Model Layer: 5
Bottom Model Layer: 5



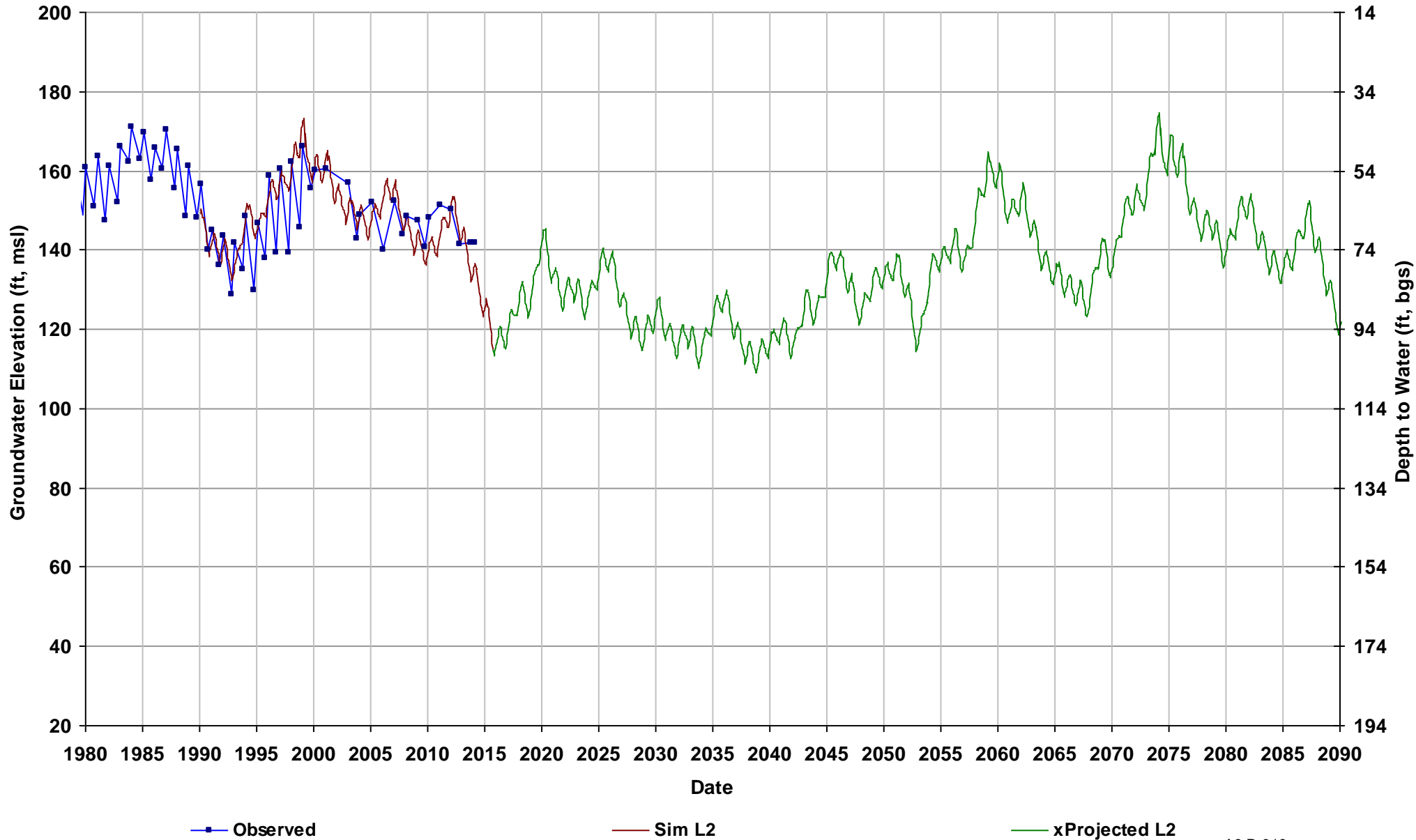
Well Name: 13S16E36R004M
Depth Zone: Unknown; Outside CC
Subbasin: Kings
GSE (ft, msl): 197

Total Depth (ft):
Perf Top (ft):
Perf Bottom (ft):
Top Model Layer: 3
Bottom Model Layer: 3



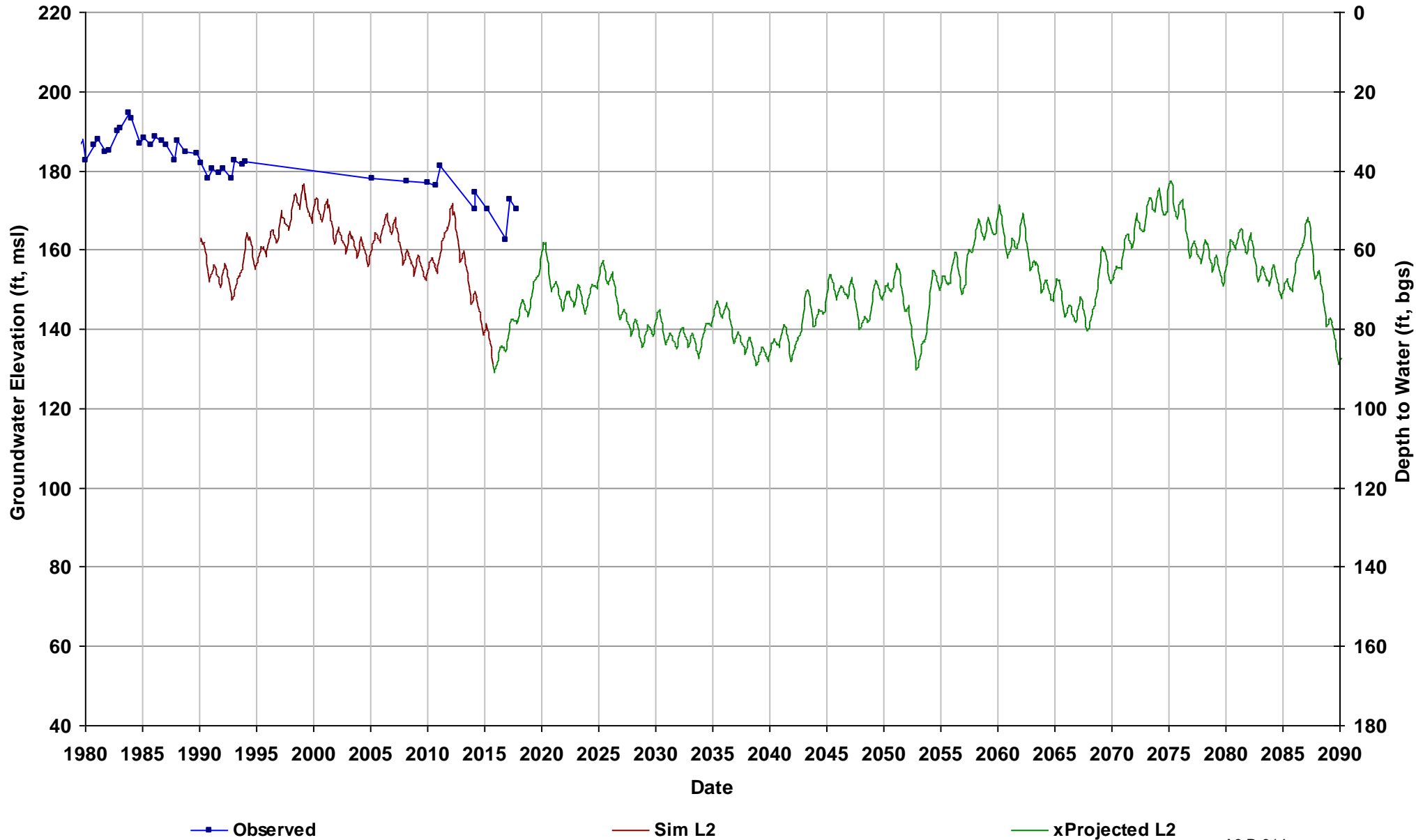
Well Name: 13S17E05P002M
Depth Zone: Unknown; Outside CC
Subbasin: Madera
GSE (ft, msl): 214

Total Depth (ft):
Perf Top (ft):
Perf Bottom (ft):
Top Model Layer: 2
Bottom Model Layer: 2



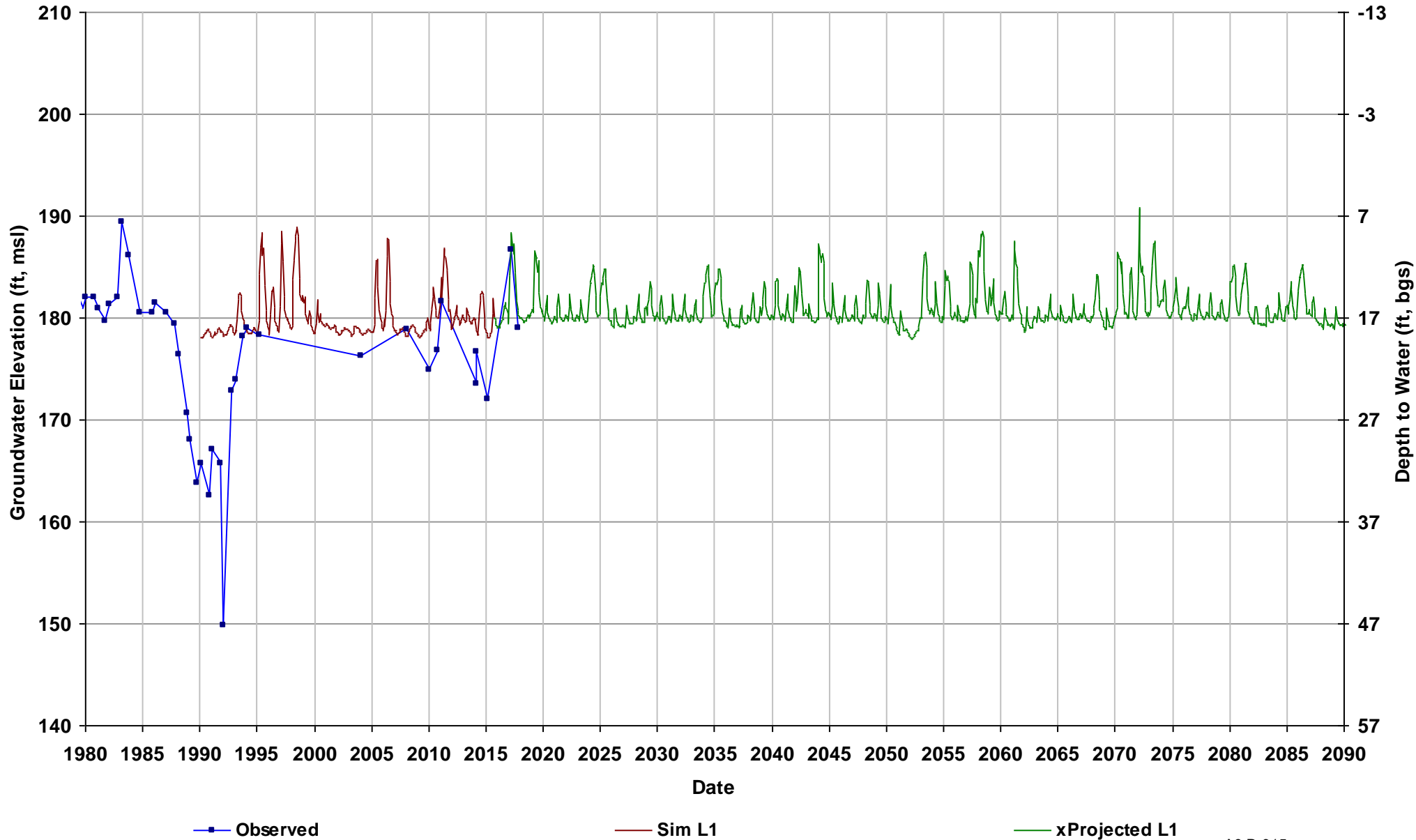
Well Name: 13S17E09R001M
Depth Zone: Unknown; Outside CC
Subbasin: Kings
GSE (ft, msl): 220

Total Depth (ft):
Perf Top (ft):
Perf Bottom (ft):
Top Model Layer: 2
Bottom Model Layer: 2



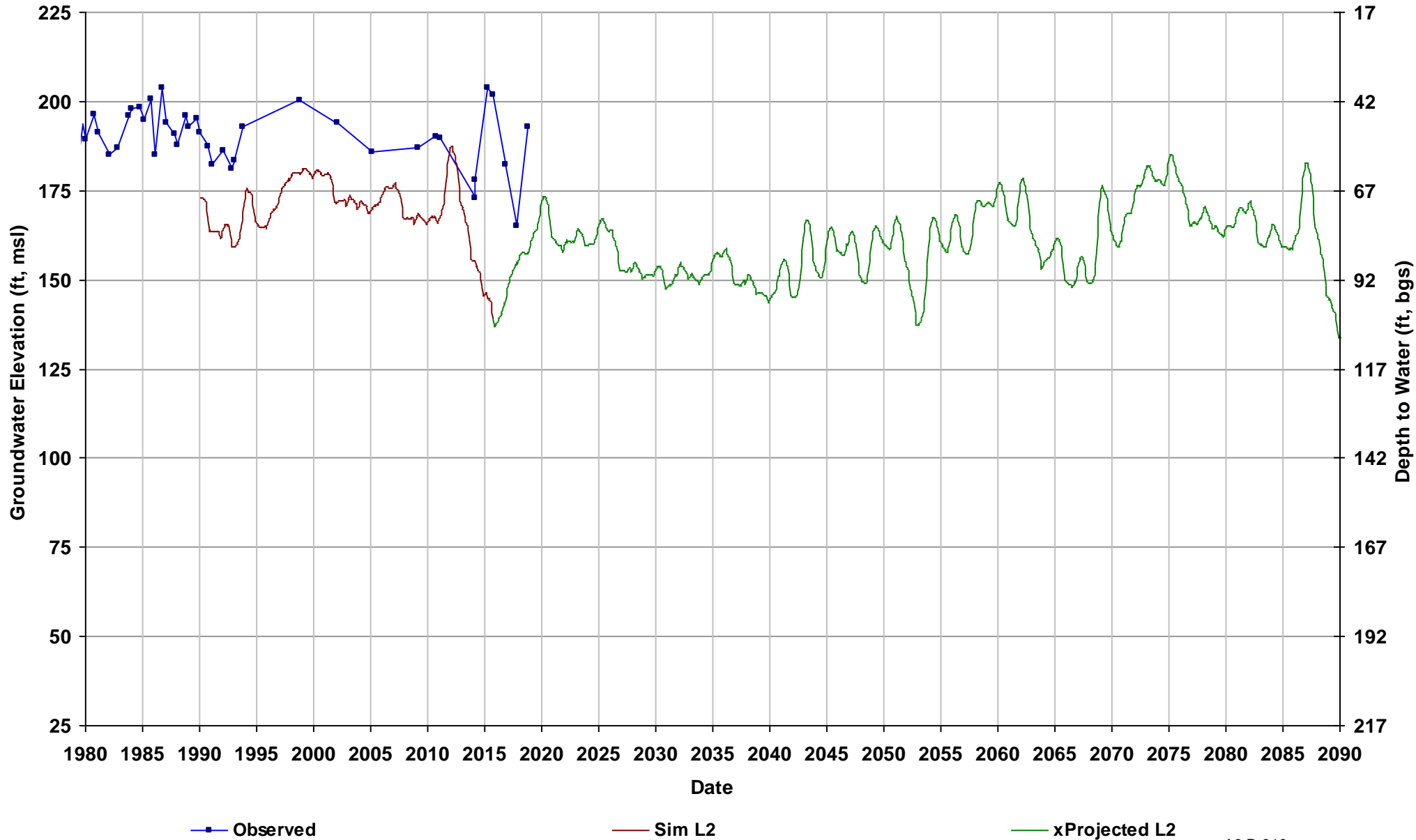
Well Name: 13S17E18M001M
Depth Zone: Unknown; Outside CC
Subbasin: Kings
GSE (ft, msl): 197

Total Depth (ft):
Perf Top (ft):
Perf Bottom (ft):
Top Model Layer: 1
Bottom Model Layer: 1



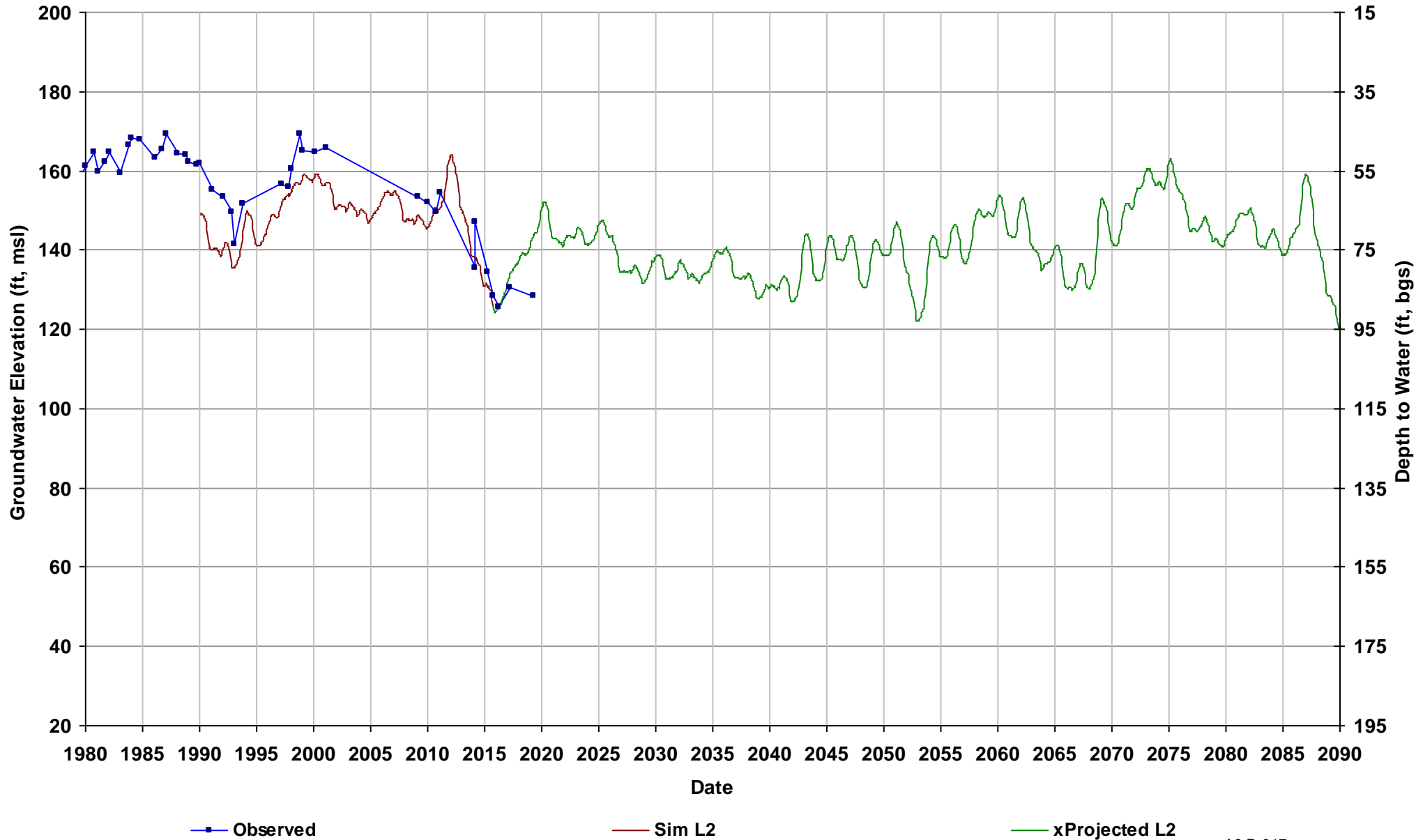
Well Name: 13S17E24A001M
Depth Zone: Unknown; Outside CC
Subbasin: Kings
GSE (ft, msl): 242

Total Depth (ft):
Perf Top (ft):
Perf Bottom (ft):
Top Model Layer: 2
Bottom Model Layer: 2



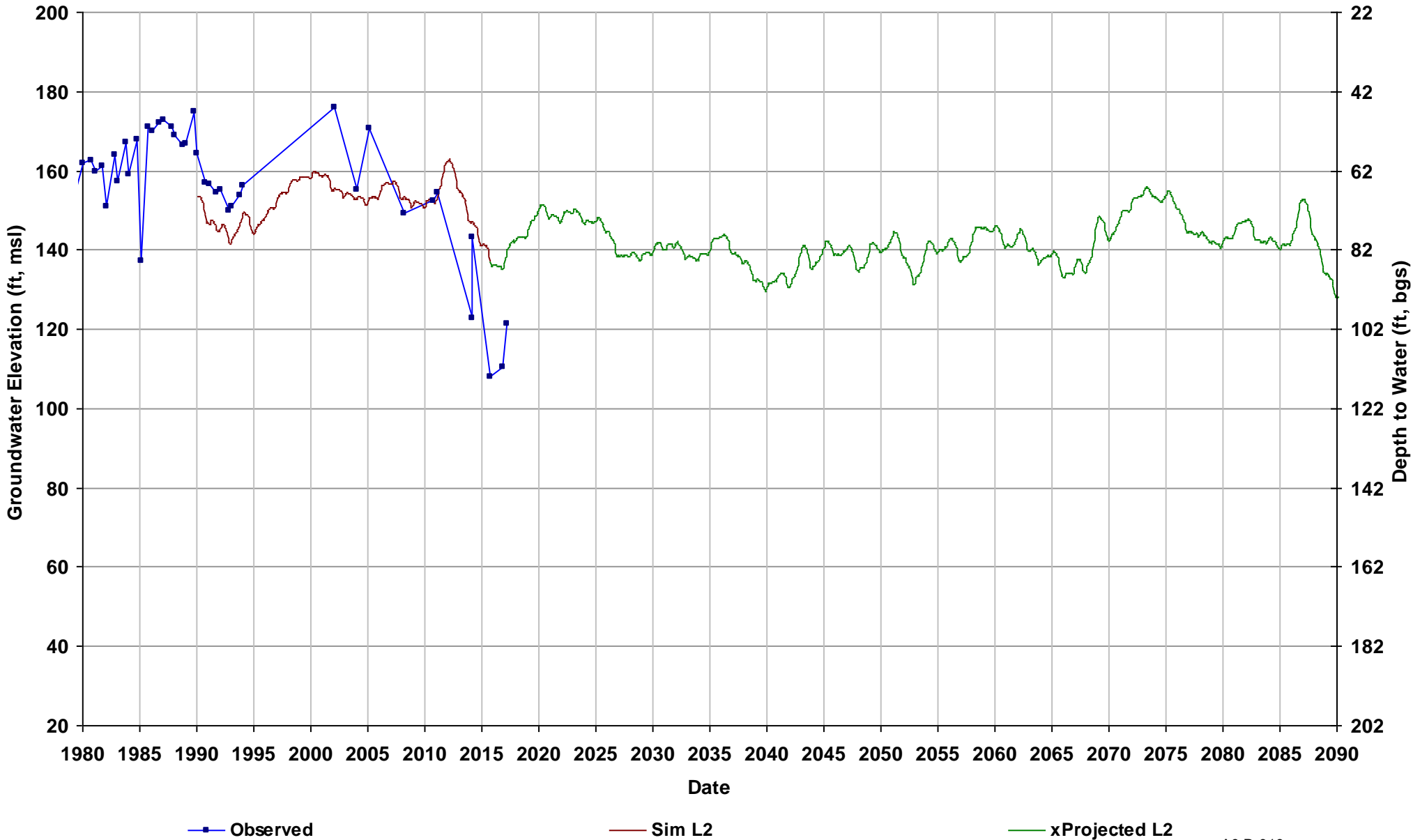
Well Name: 13S17E28H001M
Depth Zone: Unknown; Outside CC
Subbasin: Kings
GSE (ft, msl): 215

Total Depth (ft):
Perf Top (ft):
Perf Bottom (ft):
Top Model Layer: 2
Bottom Model Layer: 2



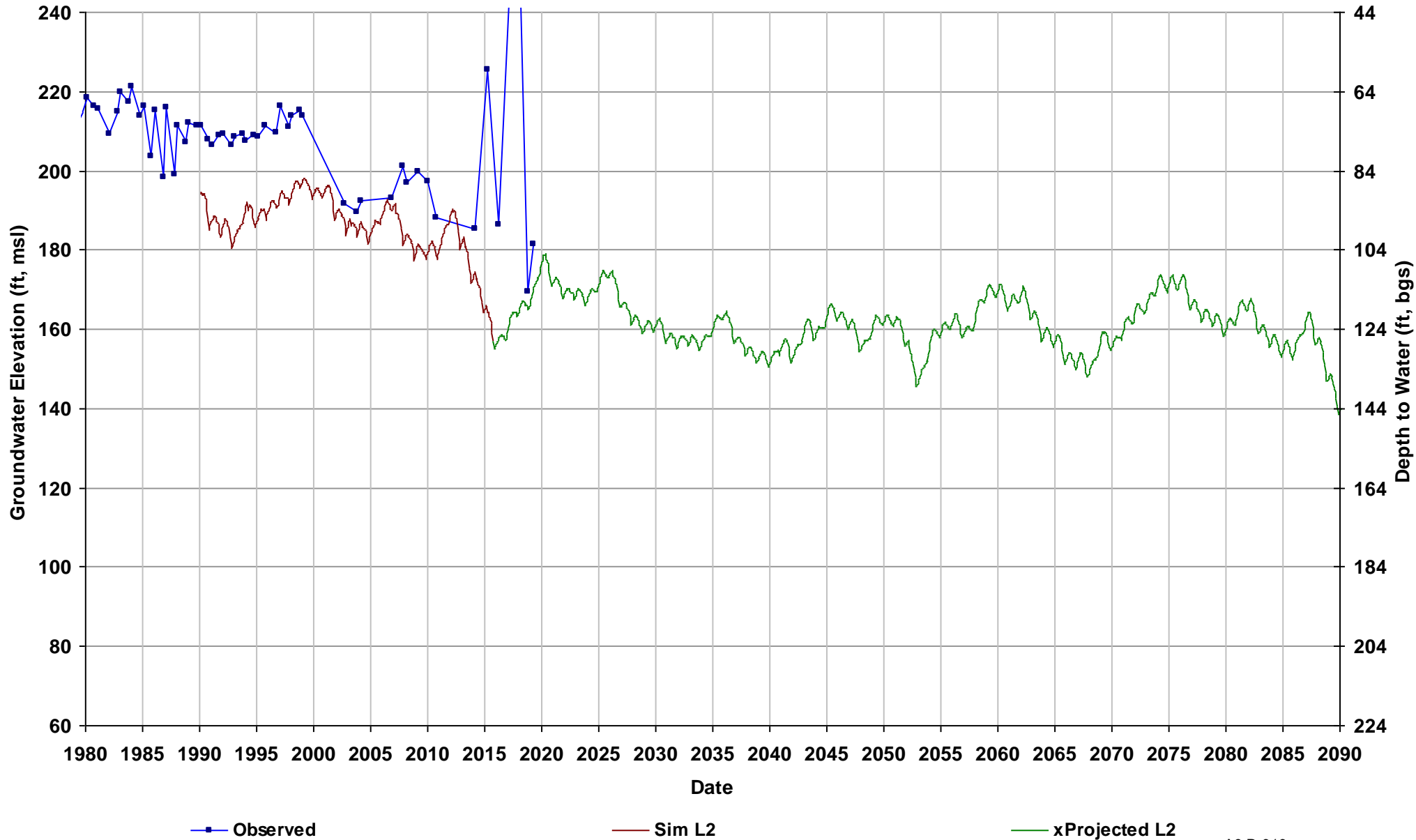
Well Name: 13S17E35L001M
Depth Zone: Unknown; Outside CC
Subbasin: Kings
GSE (ft, msl): 222

Total Depth (ft):
Perf Top (ft):
Perf Bottom (ft):
Top Model Layer: 2
Bottom Model Layer: 2



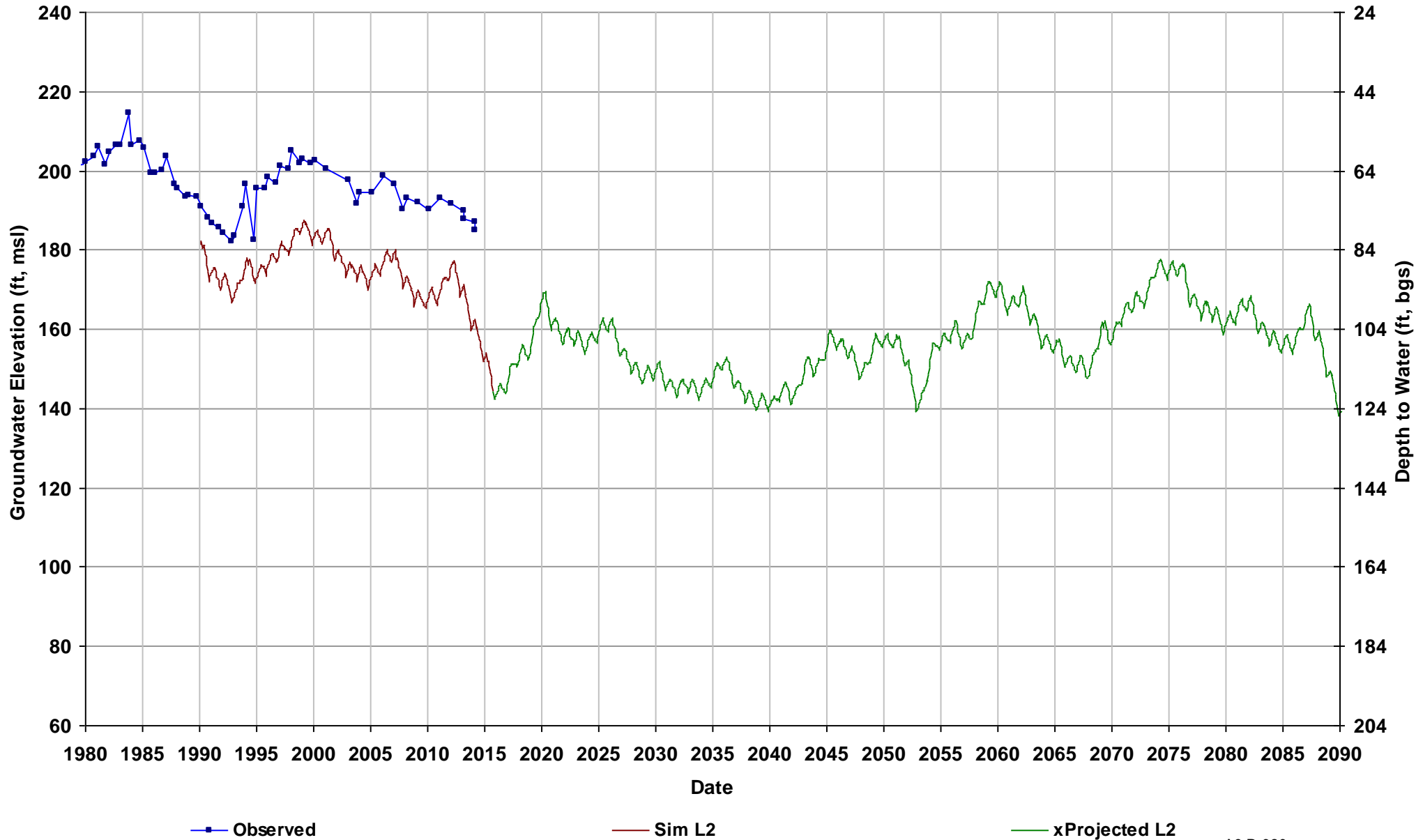
Well Name: 13S18E01H001M
Depth Zone: Unknown; Outside CC
Subbasin: Kings
GSE (ft, msl): 284

Total Depth (ft):
Perf Top (ft):
Perf Bottom (ft):
Top Model Layer: 2
Bottom Model Layer: 2



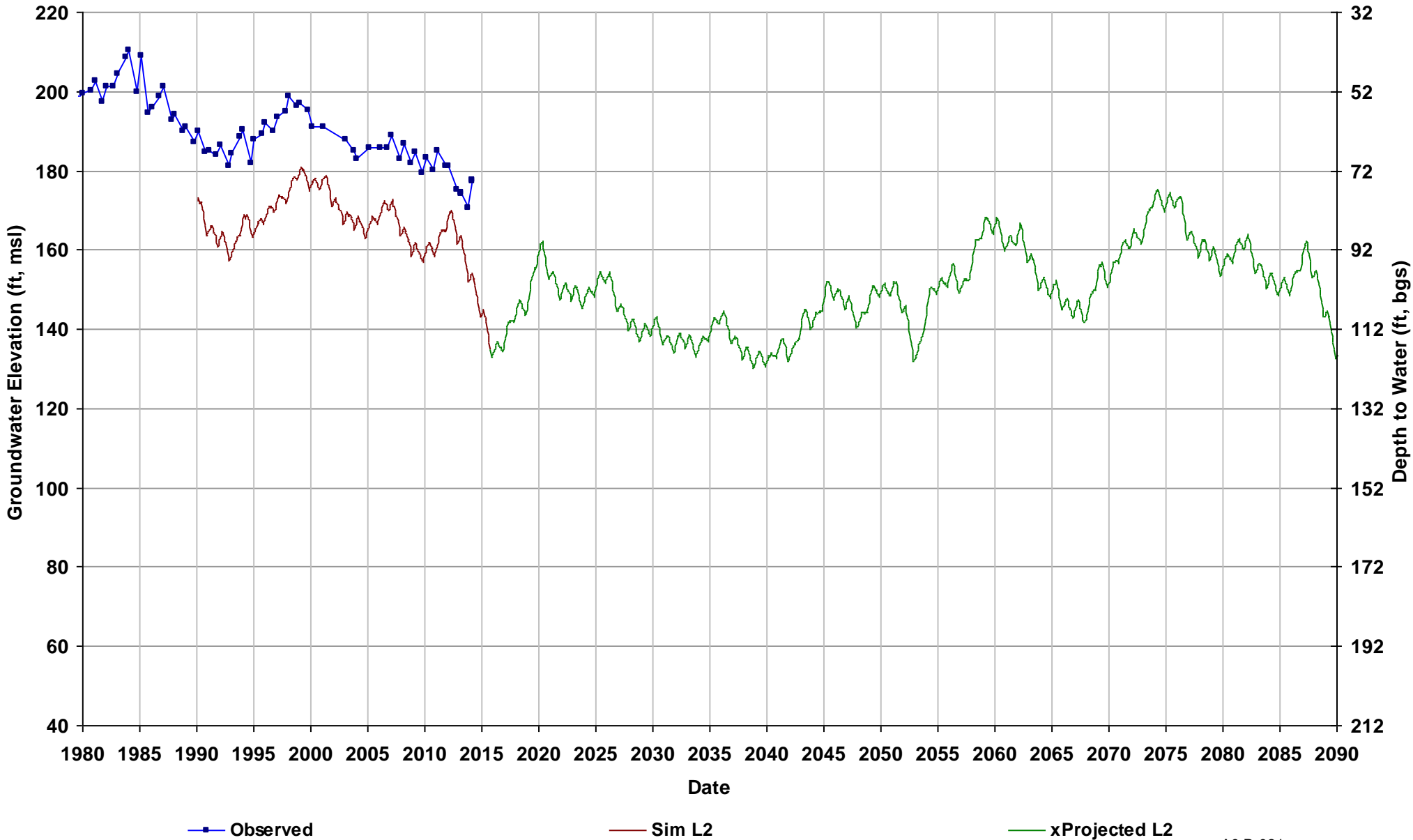
Well Name: 13S18E04B001M
Depth Zone: Unknown; Outside CC
Subbasin: Madera
GSE (ft, msl): 264

Total Depth (ft):
Perf Top (ft):
Perf Bottom (ft):
Top Model Layer: 2
Bottom Model Layer: 2



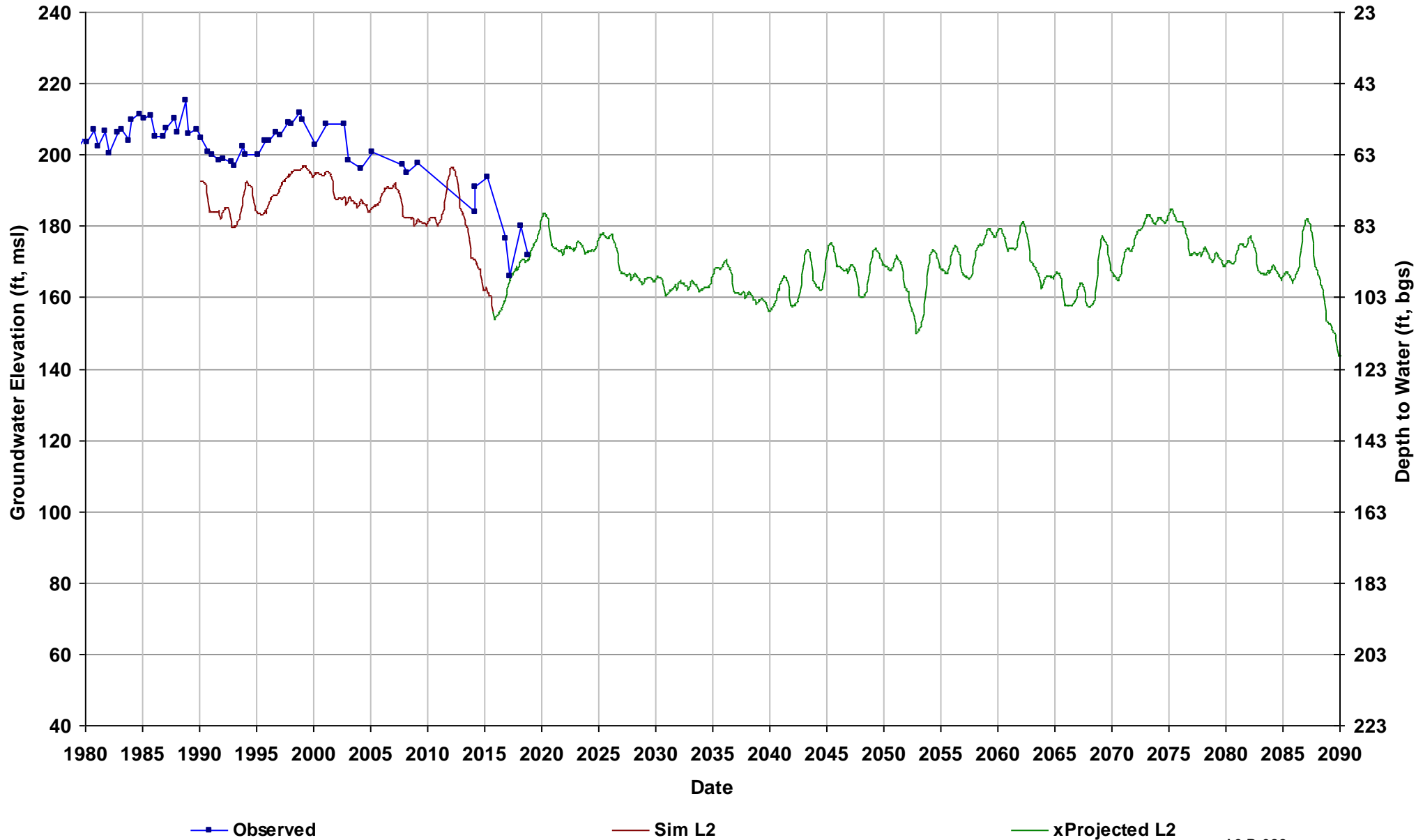
Well Name: 13S18E06K001M
Depth Zone: Unknown; Outside CC
Subbasin: Madera
GSE (ft, msl): 252

Total Depth (ft):
Perf Top (ft):
Perf Bottom (ft):
Top Model Layer: 2
Bottom Model Layer: 2



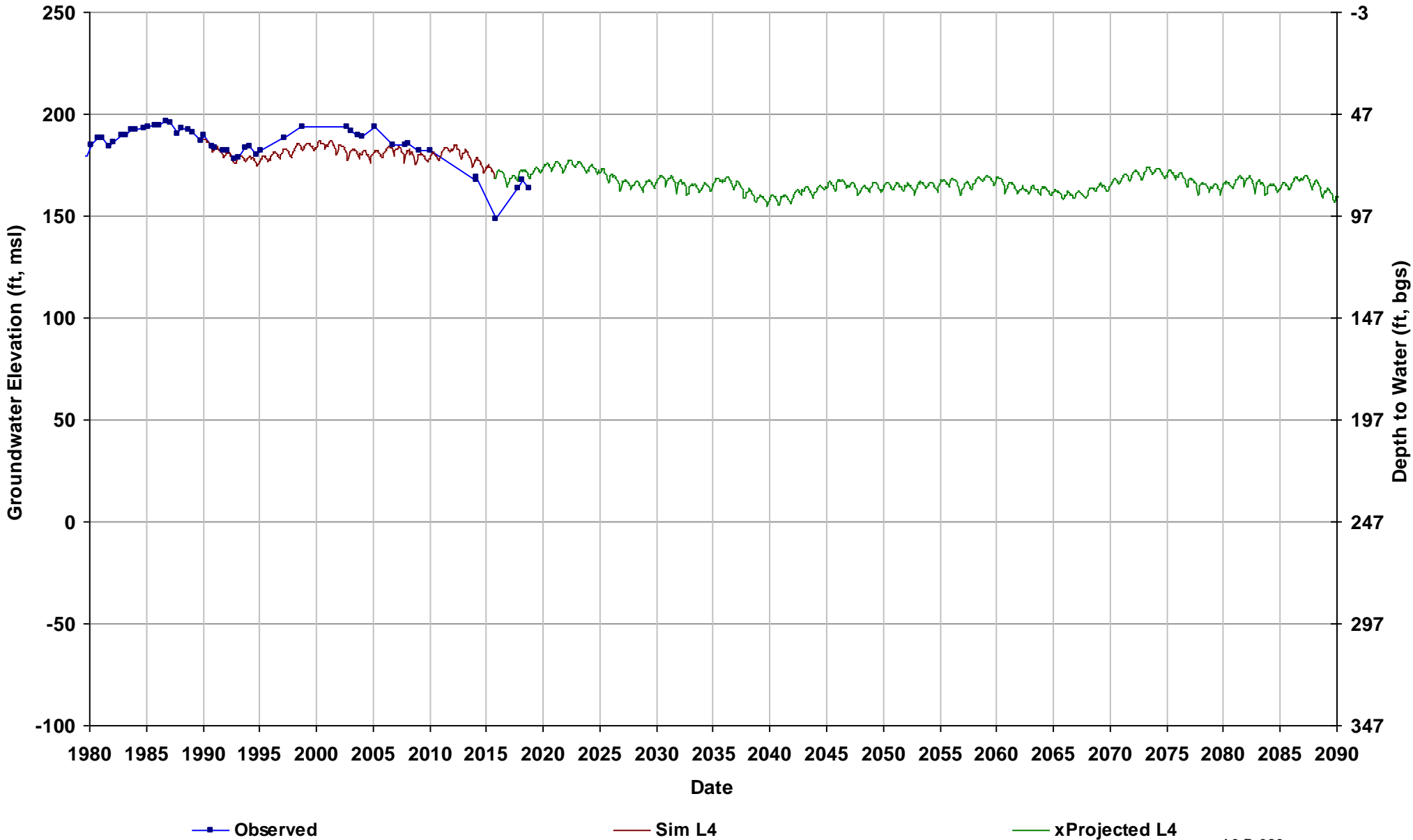
Well Name: 13S18E15J001M
Depth Zone: Unknown; Outside CC
Subbasin: Kings
GSE (ft, msl): 263

Total Depth (ft):
Perf Top (ft):
Perf Bottom (ft):
Top Model Layer: 2
Bottom Model Layer: 2



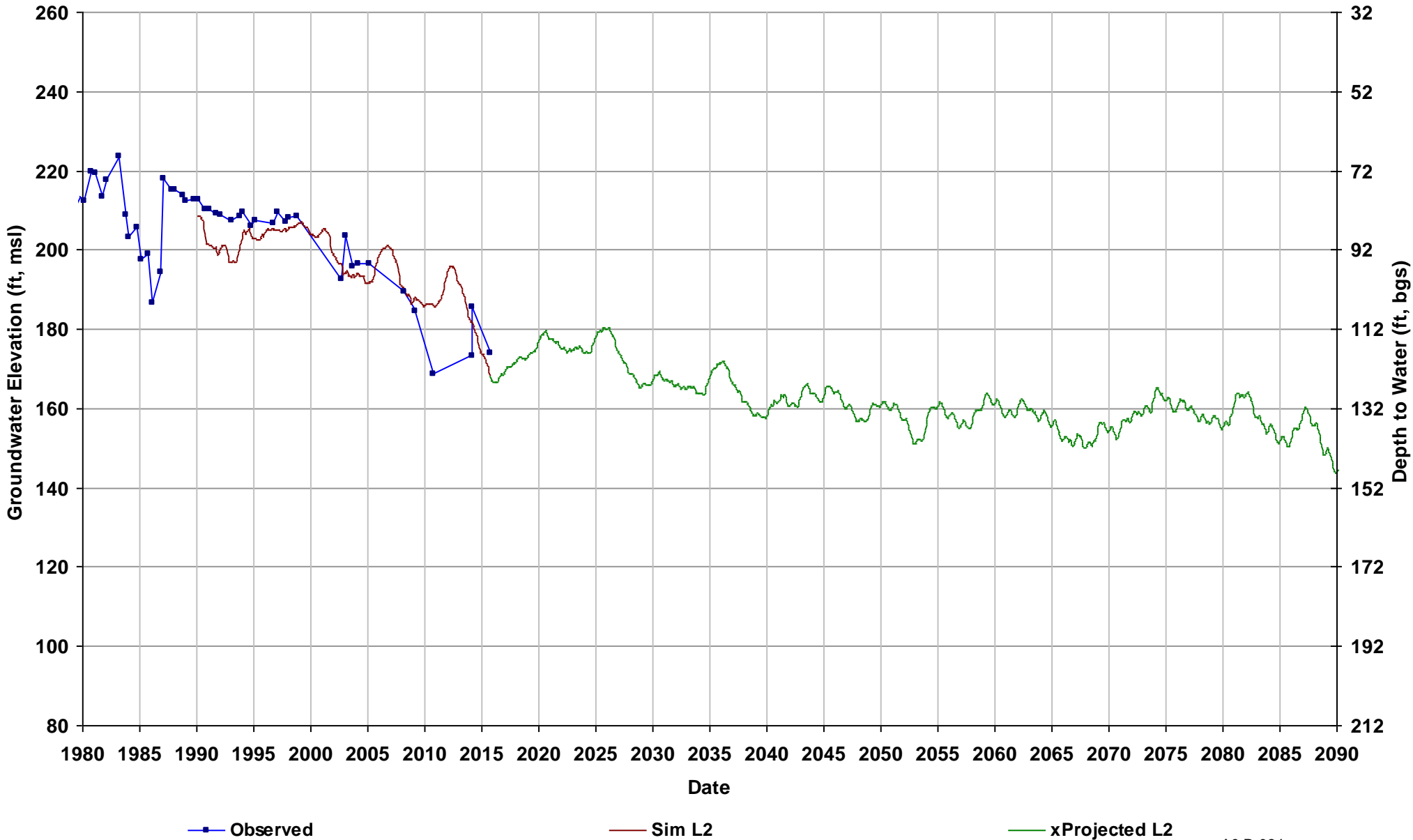
Well Name: 13S18E34D001M
Depth Zone: Unknown; Outside CC
Subbasin: Kings
GSE (ft, msl): 247

Total Depth (ft):
Perf Top (ft):
Perf Bottom (ft):
Top Model Layer: 4
Bottom Model Layer: 4



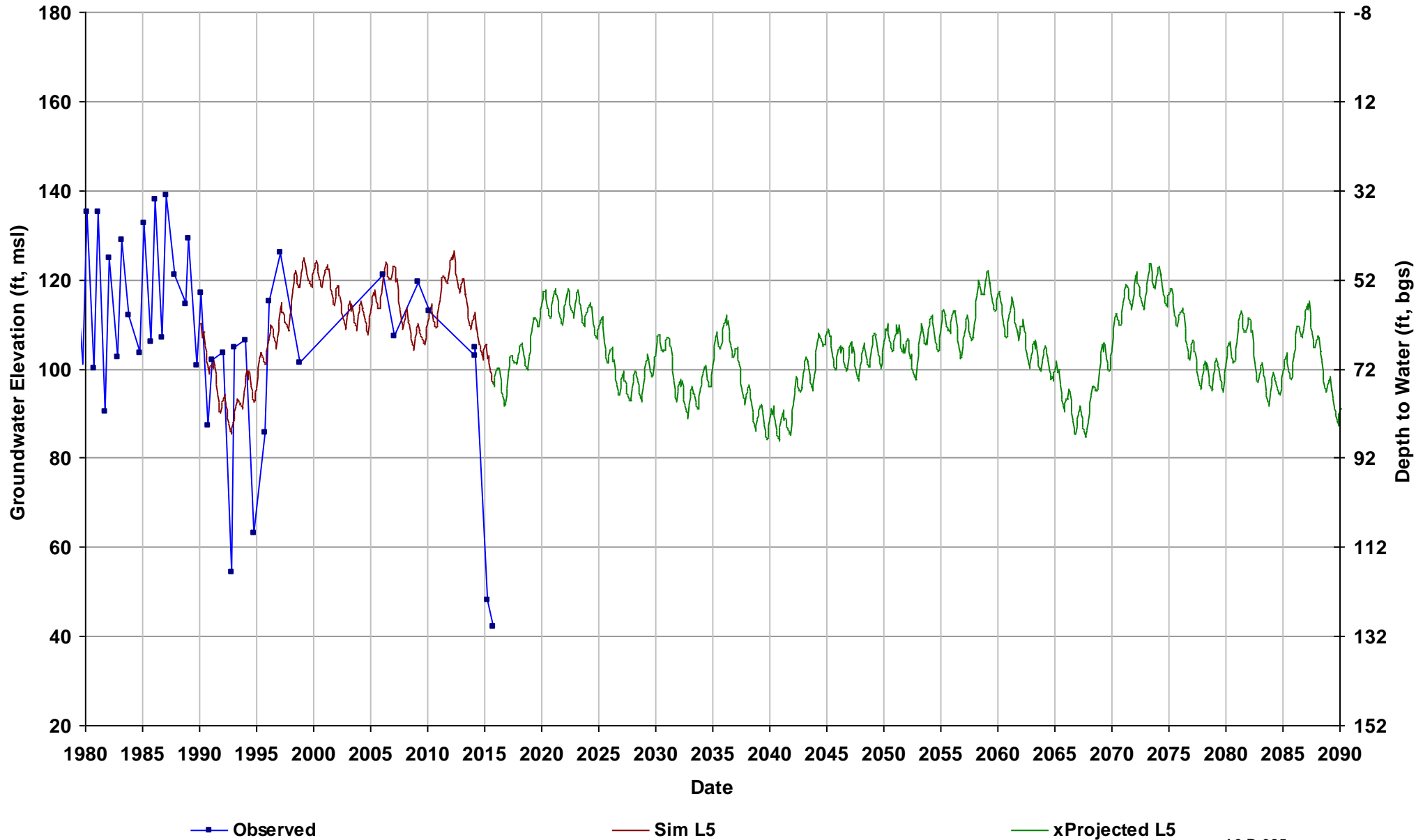
Well Name: 13S19E16K001M
Depth Zone: Unknown; Outside CC
Subbasin: Kings
GSE (ft, msl): 292

Total Depth (ft):
Perf Top (ft):
Perf Bottom (ft):
Top Model Layer: 2
Bottom Model Layer: 2



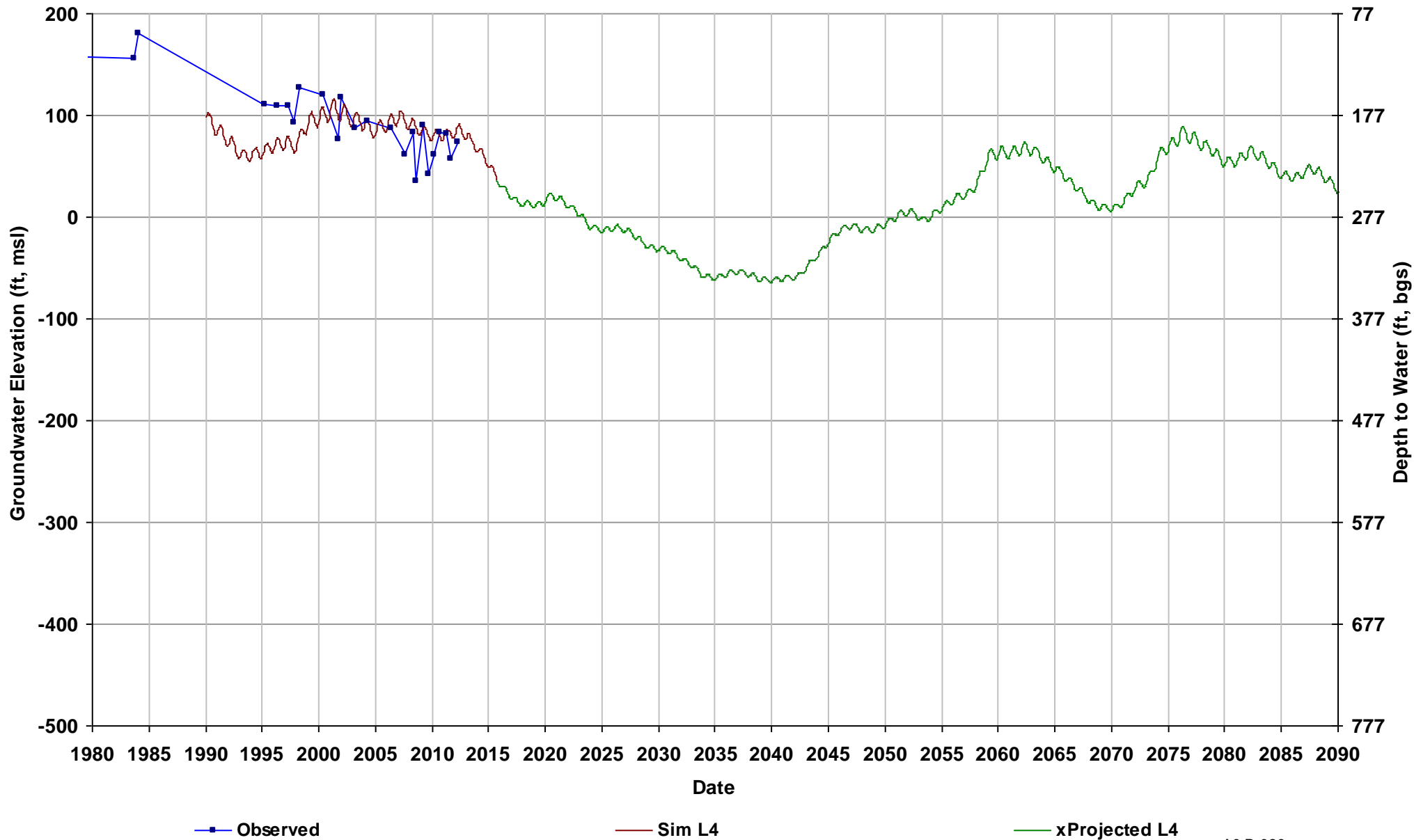
Well Name: 14S16E06A001M
Depth Zone: Unknown; Within CC
Subbasin: Kings
GSE (ft, msl): 172

Total Depth (ft):
Perf Top (ft):
Perf Bottom (ft):
Top Model Layer: 5
Bottom Model Layer: 5



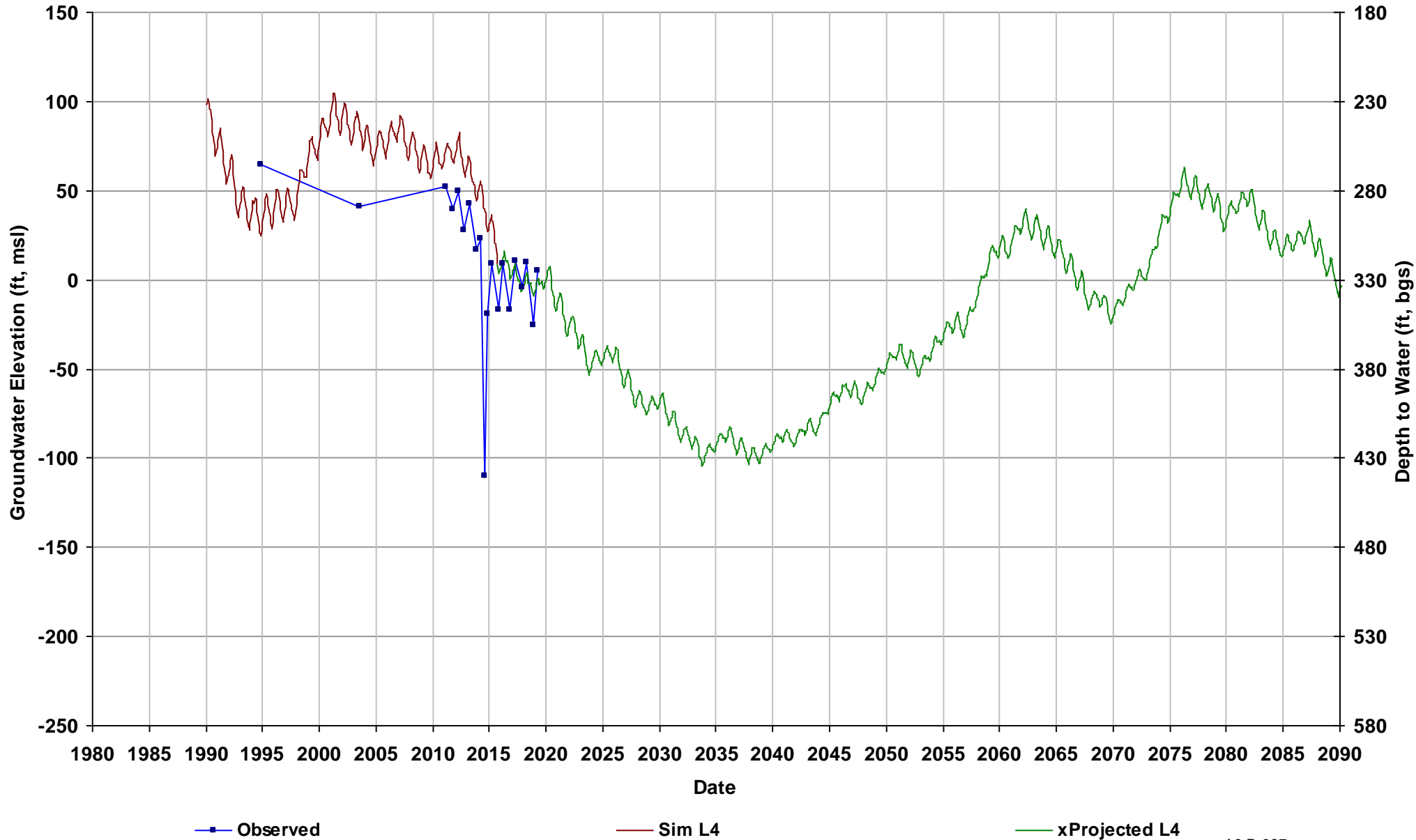
Well Name: City_of_Madera_16
Depth Zone: Lower; Outside CC
Subbasin: Madera
GSE (ft, msl): 276

Total Depth (ft): 520
Perf Top (ft): 190
Perf Bottom (ft): 504
Top Model Layer: 4
Bottom Model Layer: 4



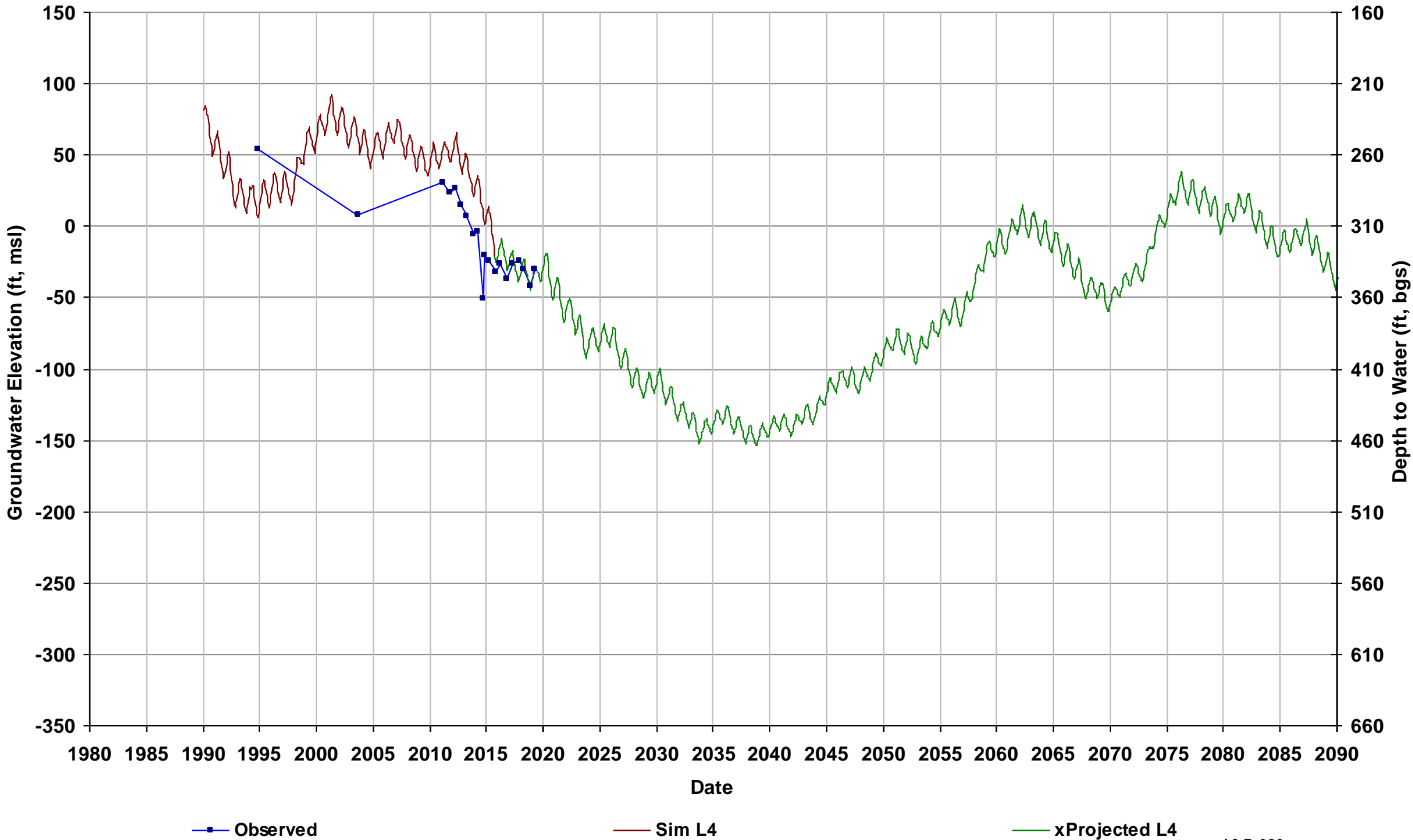
Well Name: MaderaWD-4
Depth Zone: Lower; Outside CC
Subbasin: Madera
GSE (ft, msl): 330

Total Depth (ft): 500
Perf Top (ft): 200
Perf Bottom (ft): 500
Top Model Layer: 4
Bottom Model Layer: 4



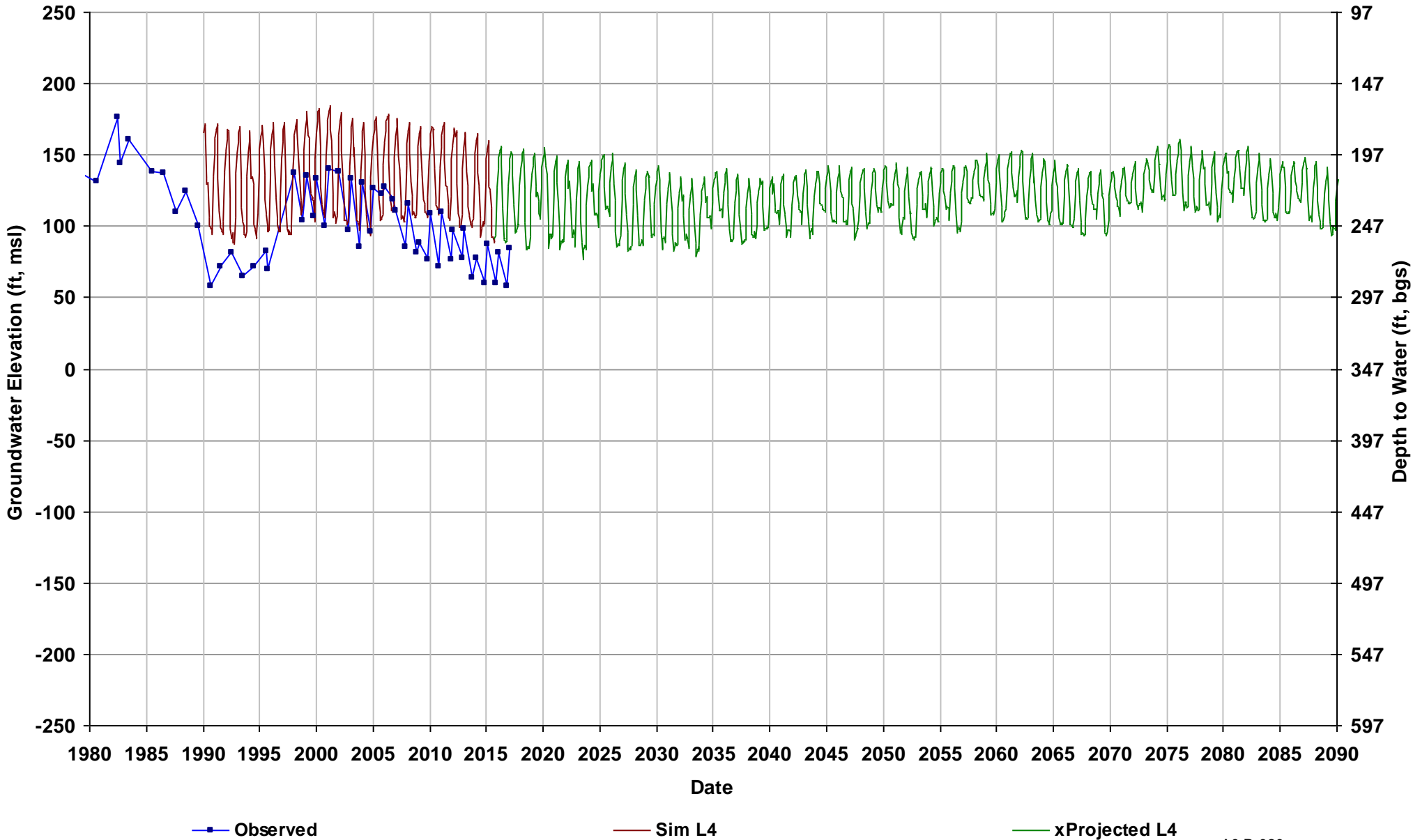
Well Name: MaderaWD-9
Depth Zone: Lower; Outside CC
Subbasin: Madera
GSE (ft, msl): 310

Total Depth (ft): 536
Perf Top (ft): 200
Perf Bottom (ft): 536
Top Model Layer: 4
Bottom Model Layer: 4



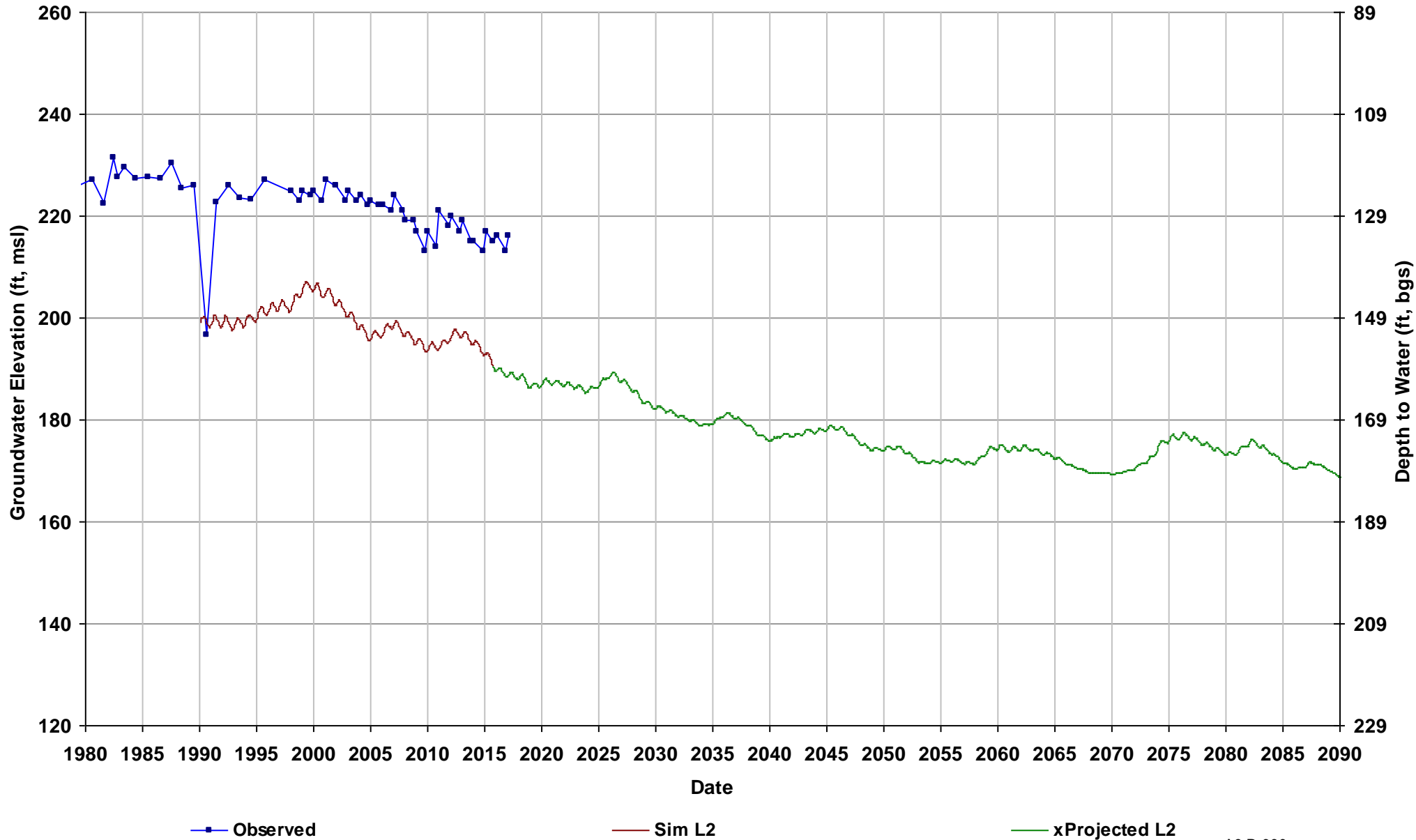
Well Name: RootCreekWD-113
Depth Zone: Composite or Lower; O
Subbasin: Madera
GSE (ft, msl): 346

Total Depth (ft): 495
Perf Top (ft): 240
Perf Bottom (ft): 492
Top Model Layer: 4
Bottom Model Layer: 4



Well Name: RootCreekWD-22
Depth Zone: Upper; Outside CC
Subbasin: Madera
GSE (ft, msl): 348

Total Depth (ft): 236
Perf Top (ft): 160
Perf Bottom (ft): 228
Top Model Layer: 2
Bottom Model Layer: 2



Well Name: RootCreekWD-65
Depth Zone: Composite or Lower; O
Subbasin: Madera
GSE (ft, msl): 363

Total Depth (ft): 407
Perf Top (ft): 290
Perf Bottom (ft): 400
Top Model Layer: 4
Bottom Model Layer: 4

