

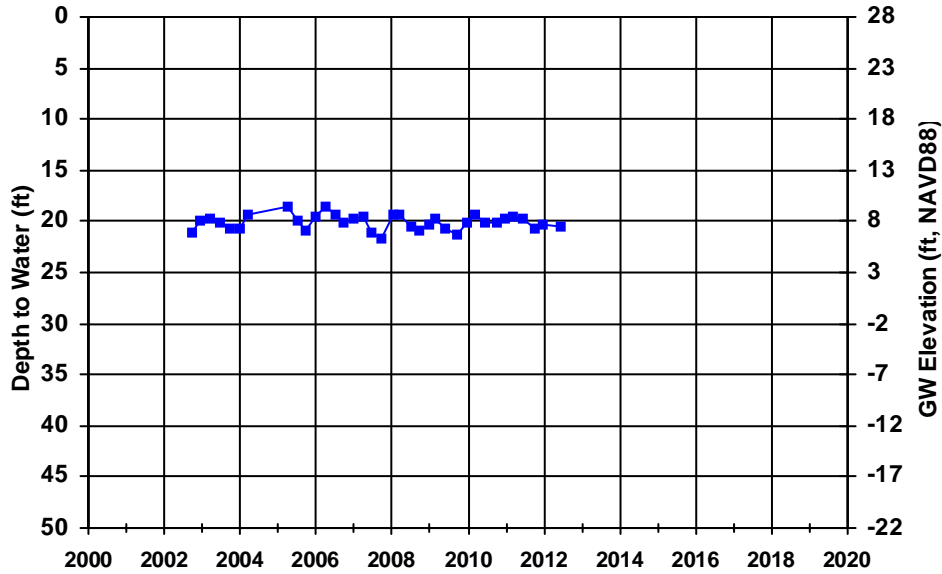
WellID: T0601300747-MW-3

Zone: Shallow

Source: Geotracker

Perf Int (ft): N/A

Well Depth (ft): N/A



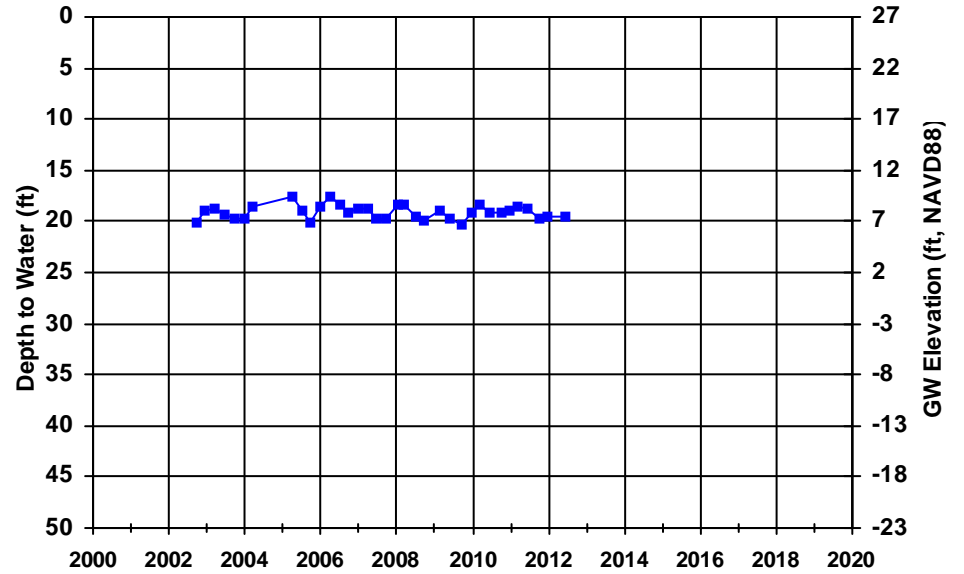
WellID: T0601300747-MW-4

Zone: Shallow

Source: Geotracker

Perf Int (ft): N/A

Well Depth (ft): N/A



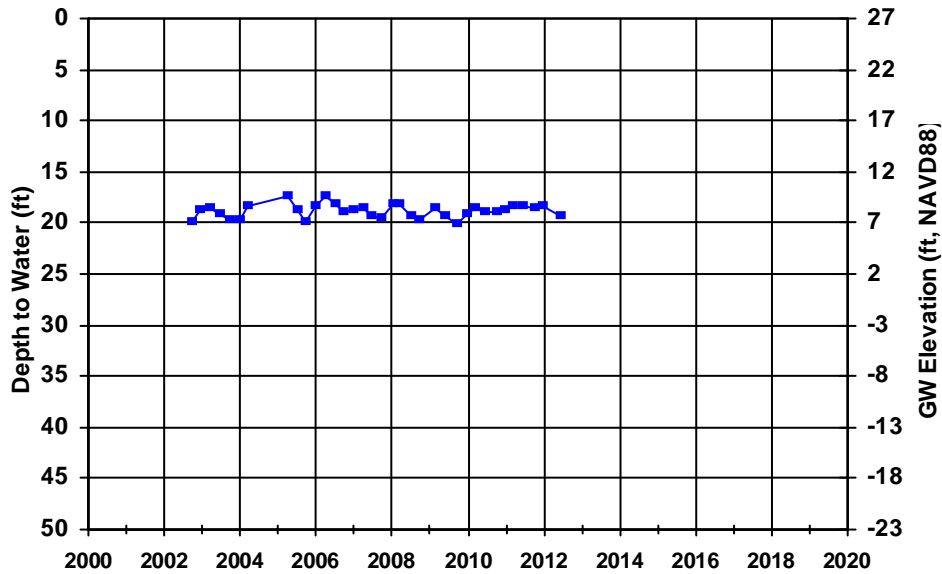
WellID: T0601300747-MW-5

Zone: Shallow

Source: Geotracker

Perf Int (ft): N/A

Well Depth (ft): N/A



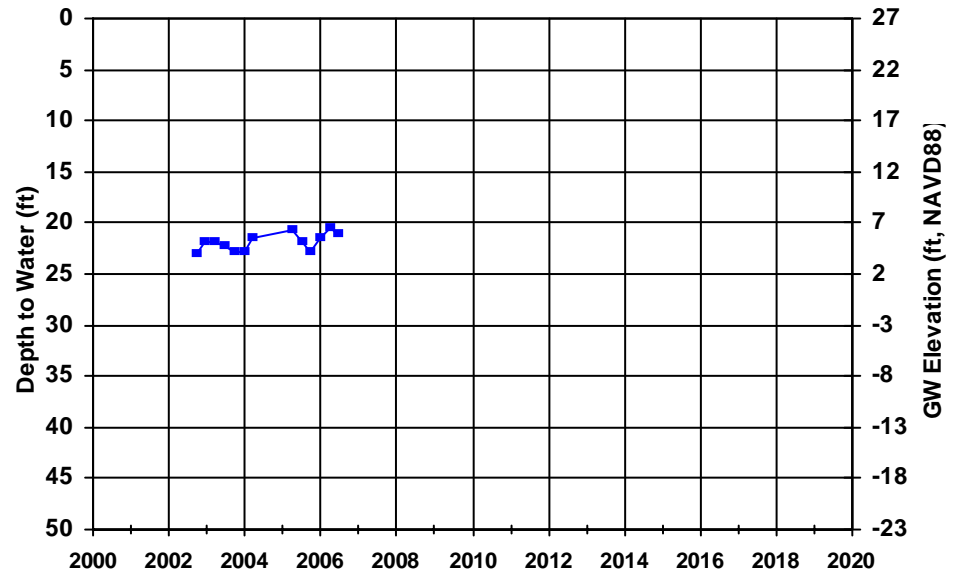
WellID: T0601300747-MW-6

Zone: Shallow

Source: Geotracker

Perf Int (ft): N/A

Well Depth (ft): N/A



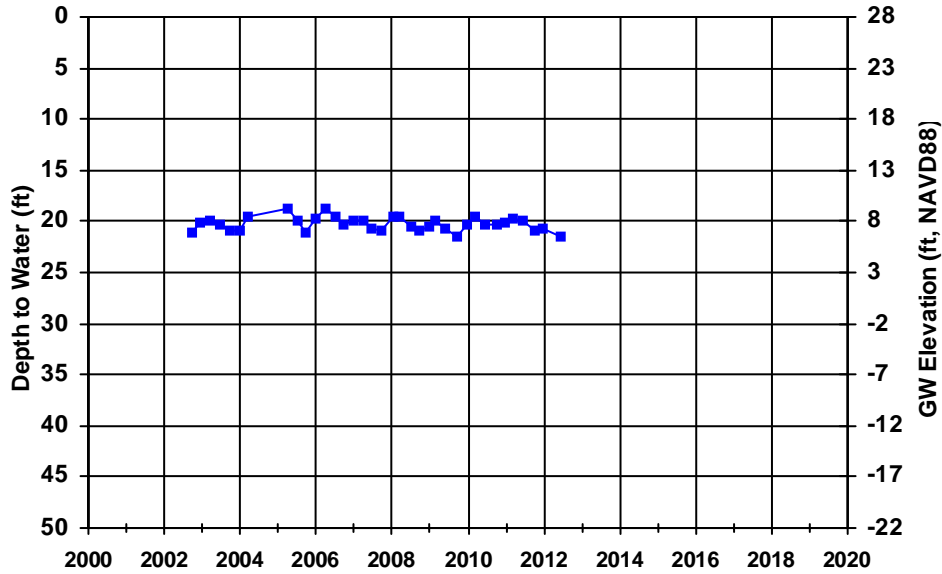
WellID: T0601300747-MW-7

Zone: Shallow

Source: Geotracker

Perf Int (ft): N/A

Well Depth (ft): N/A



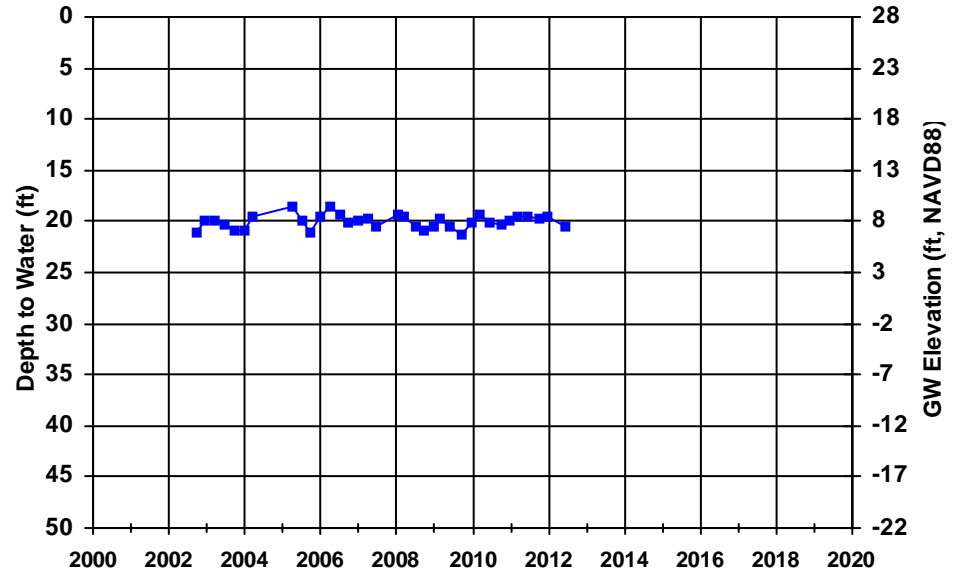
WellID: T0601300747-MW-8

Zone: Shallow

Source: Geotracker

Perf Int (ft): N/A

Well Depth (ft): N/A



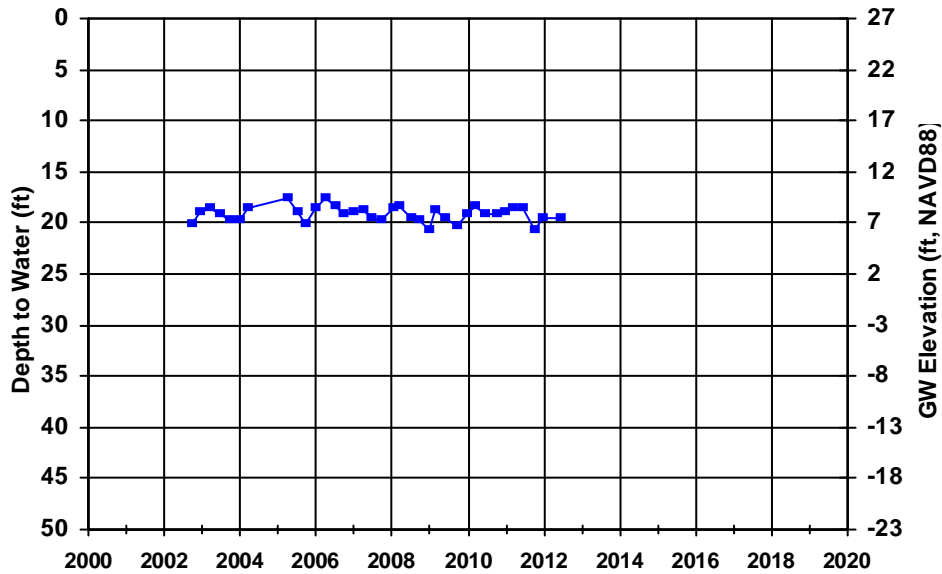
WellID: T0601300747-MW-9

Zone: Shallow

Source: Geotracker

Perf Int (ft): N/A

Well Depth (ft): N/A



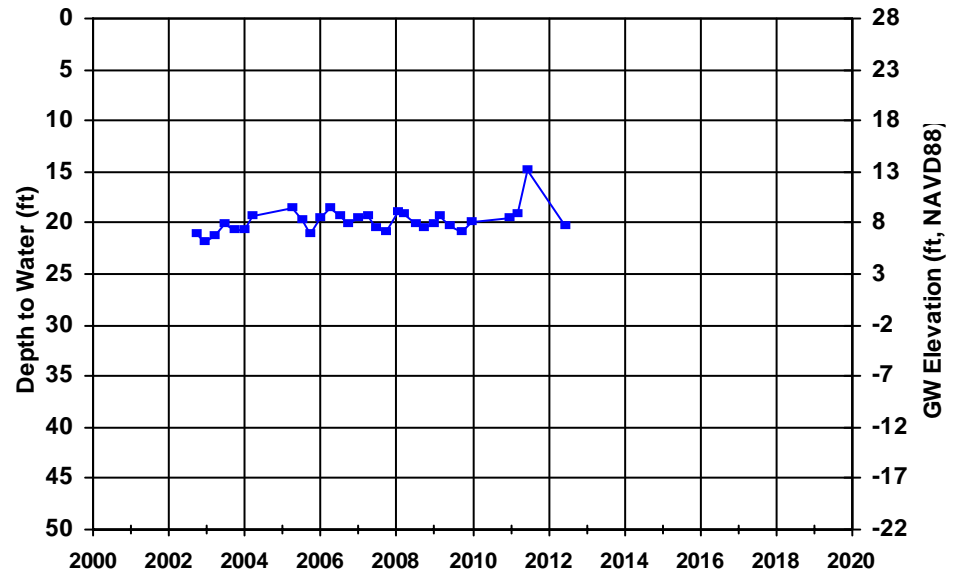
WellID: T0601300747-PZ-01

Zone: Shallow

Source: Geotracker

Perf Int (ft): N/A

Well Depth (ft): N/A



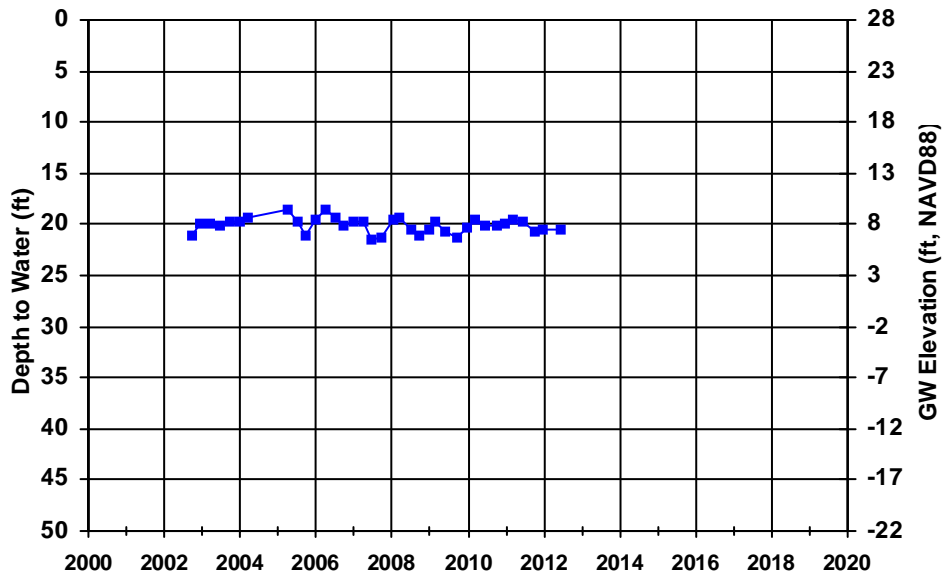
WellID: T0601300747-PZ-02

Zone: Shallow

Source: Geotracker

Perf Int (ft): N/A

Well Depth (ft): N/A



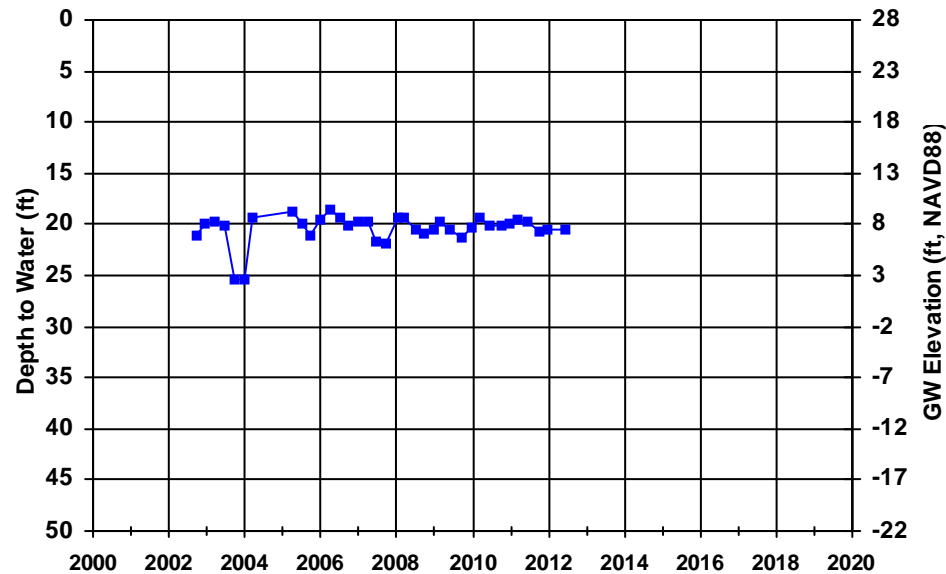
WellID: T0601300747-PZ-03

Zone: Shallow

Source: Geotracker

Perf Int (ft): N/A

Well Depth (ft): N/A



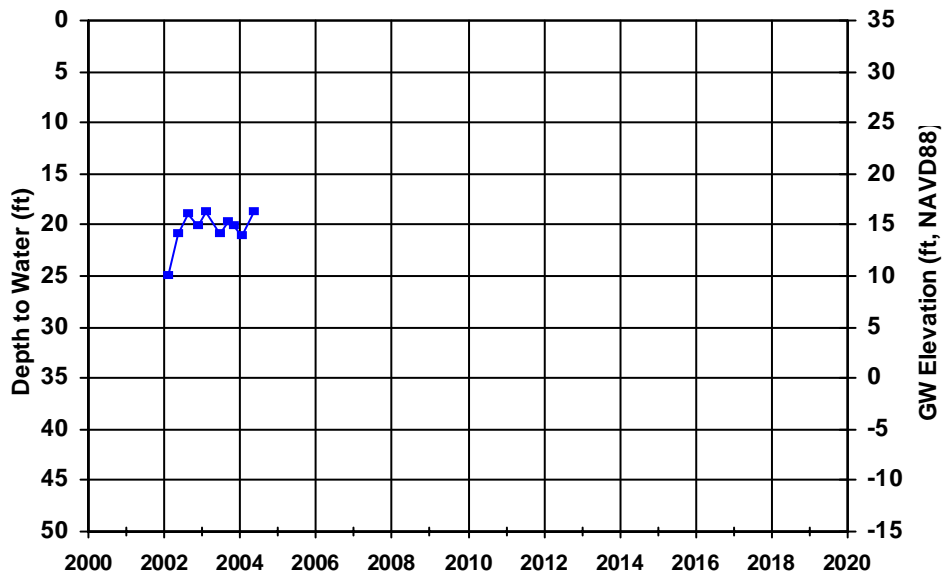
WellID: T0601300756-EW100

Zone: Shallow

Source: Geotracker

Perf Int (ft): N/A

Well Depth (ft): N/A



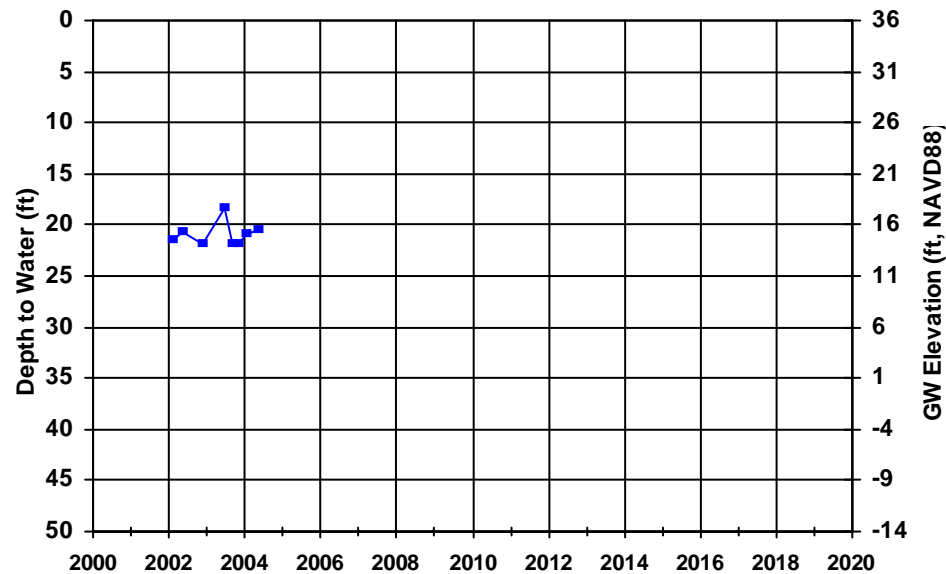
WellID: T0601300756-EW101

Zone: Shallow

Source: Geotracker

Perf Int (ft): N/A

Well Depth (ft): N/A



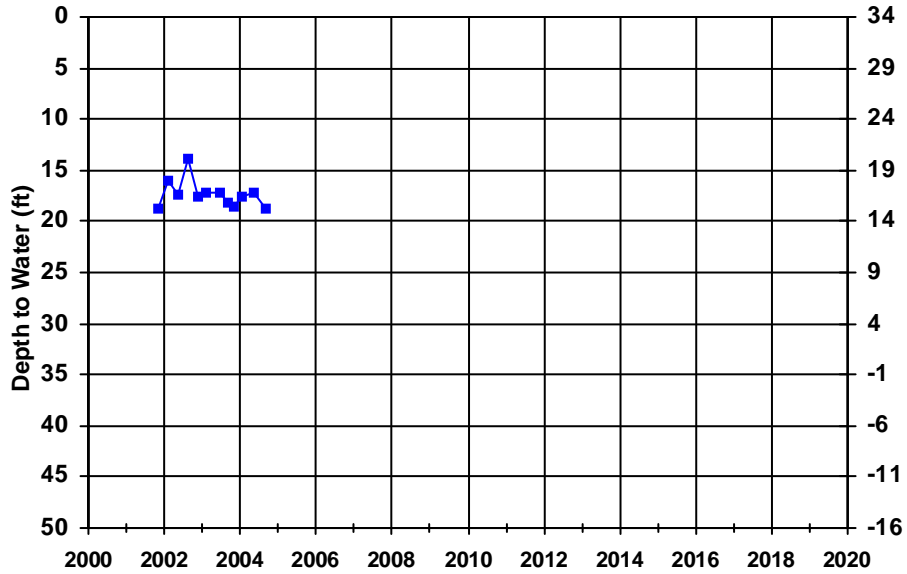
WellID: T0601300756-MW-1

Zone: Shallow

Source: Geotracker

Perf Int (ft): N/A

Well Depth (ft): N/A



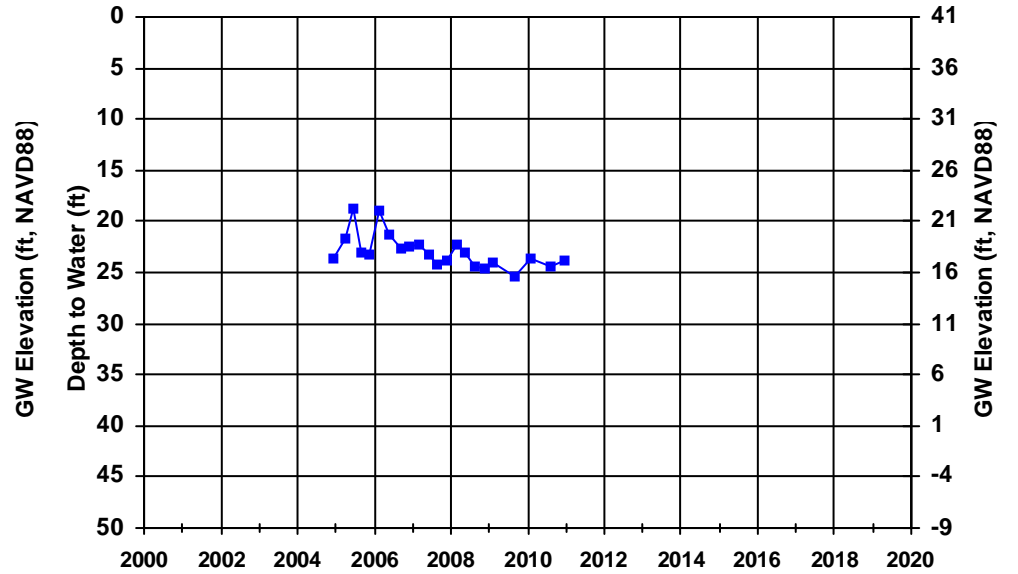
WellID: T0601300756-MW-10L

Zone: Shallow

Source: Geotracker

Perf Int (ft): N/A

Well Depth (ft): N/A



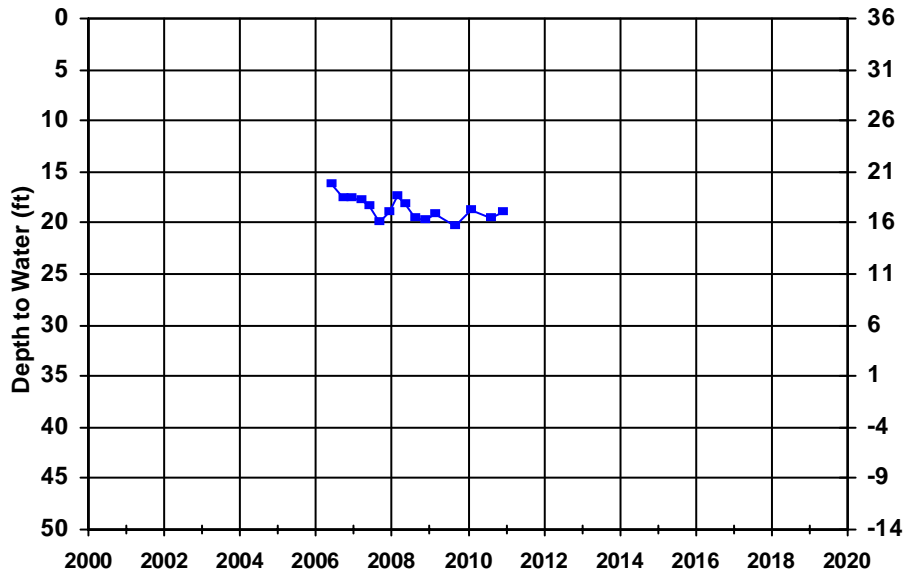
WellID: T0601300756-MW-10U

Zone: Shallow

Source: Geotracker

Perf Int (ft): N/A

Well Depth (ft): N/A



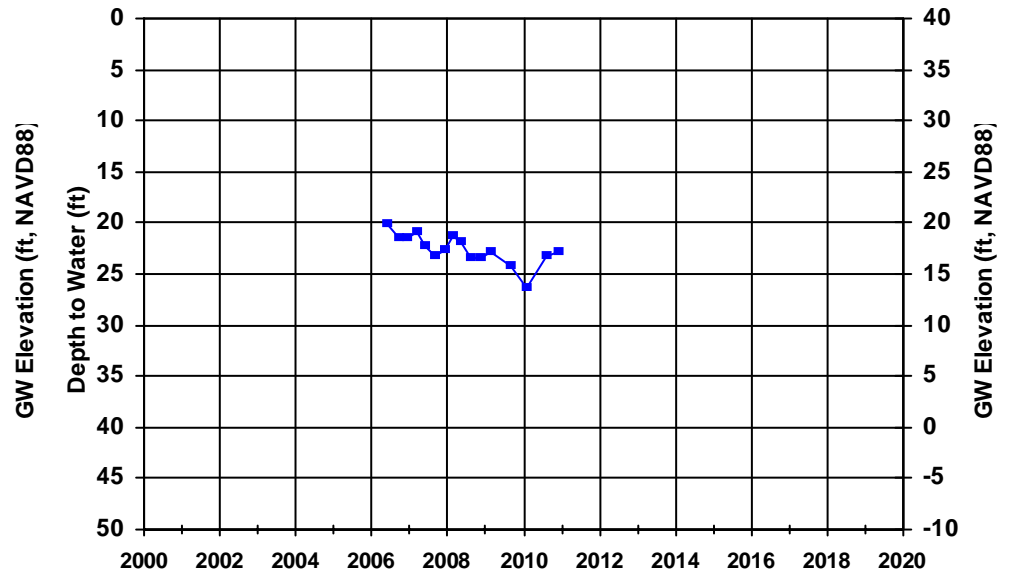
WellID: T0601300756-MW-11L

Zone: Shallow

Source: Geotracker

Perf Int (ft): N/A

Well Depth (ft): N/A



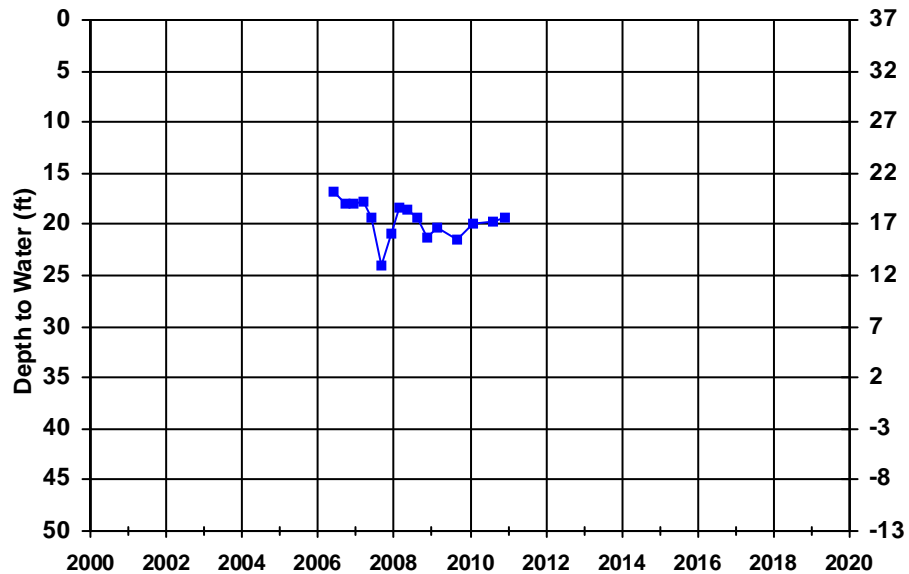
WellID: T0601300756-MW-12L

Zone: Shallow

Source: Geotracker

Perf Int (ft): N/A

Well Depth (ft): N/A



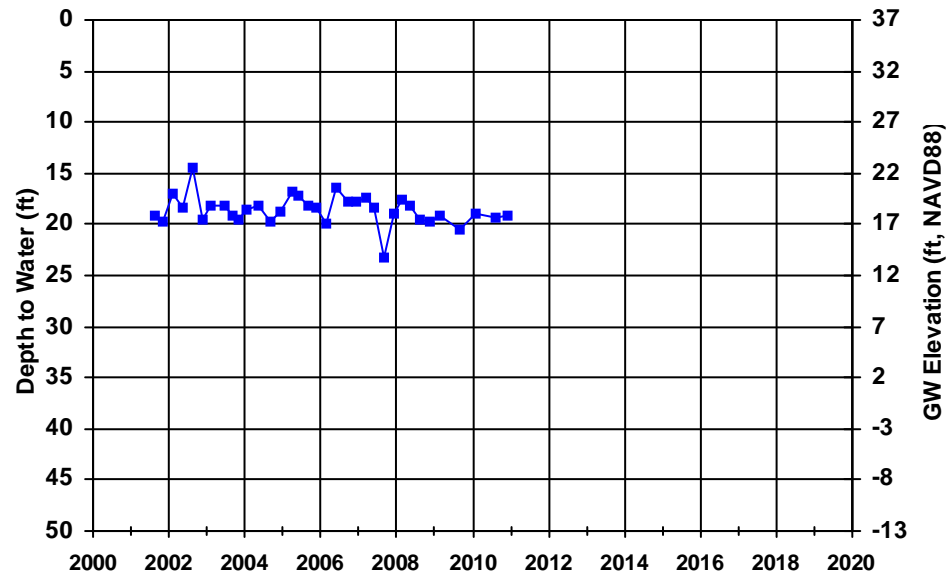
WellID: T0601300756-MW-2

Zone: Shallow

Source: Geotracker

Perf Int (ft): N/A

Well Depth (ft): N/A



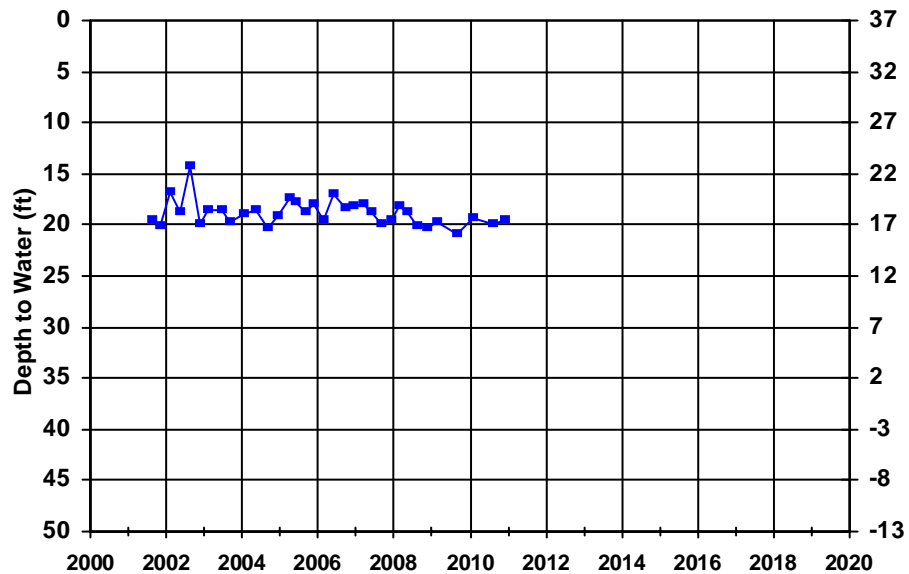
WellID: T0601300756-MW-3

Zone: Shallow

Source: Geotracker

Perf Int (ft): N/A

Well Depth (ft): N/A



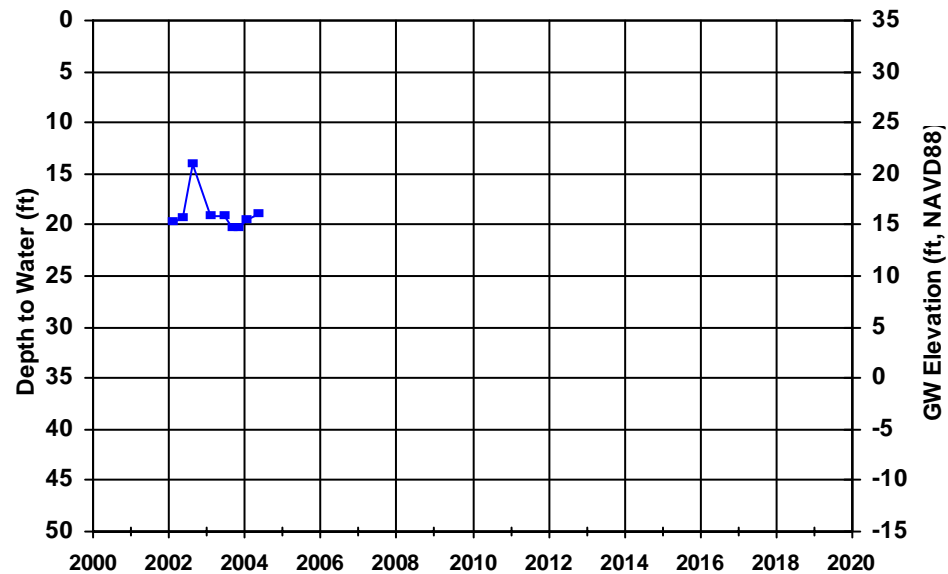
WellID: T0601300756-MW-4

Zone: Shallow

Source: Geotracker

Perf Int (ft): N/A

Well Depth (ft): N/A



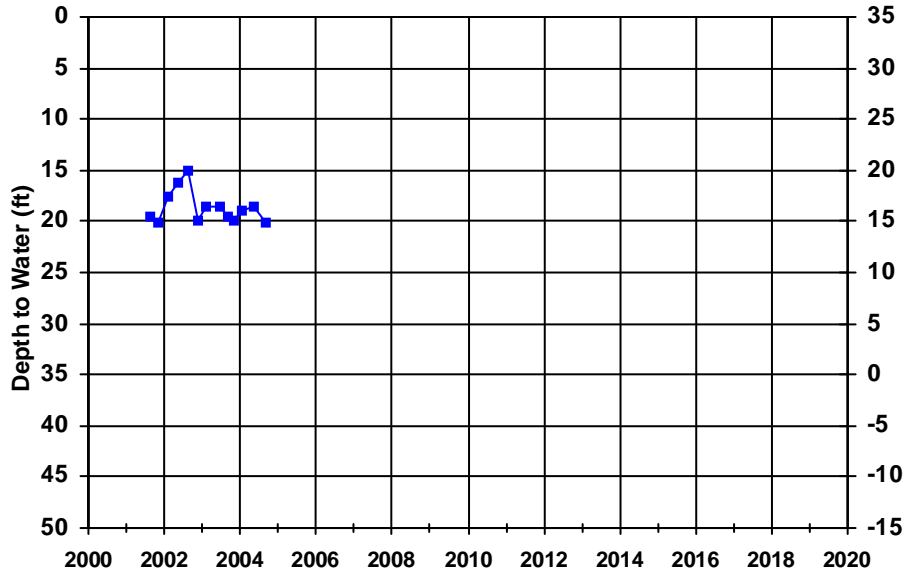
WellID: T0601300756-MW-5

Zone: Shallow

Source: Geotracker

Perf Int (ft): N/A

Well Depth (ft): N/A



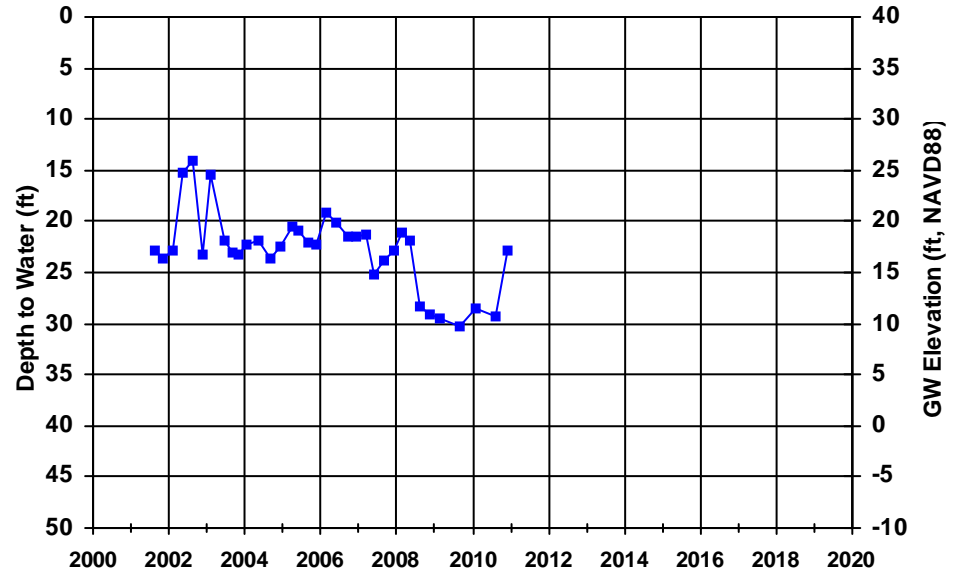
WellID: T0601300756-MW-6A

Zone: Shallow

Source: Geotracker

Perf Int (ft): N/A

Well Depth (ft): N/A



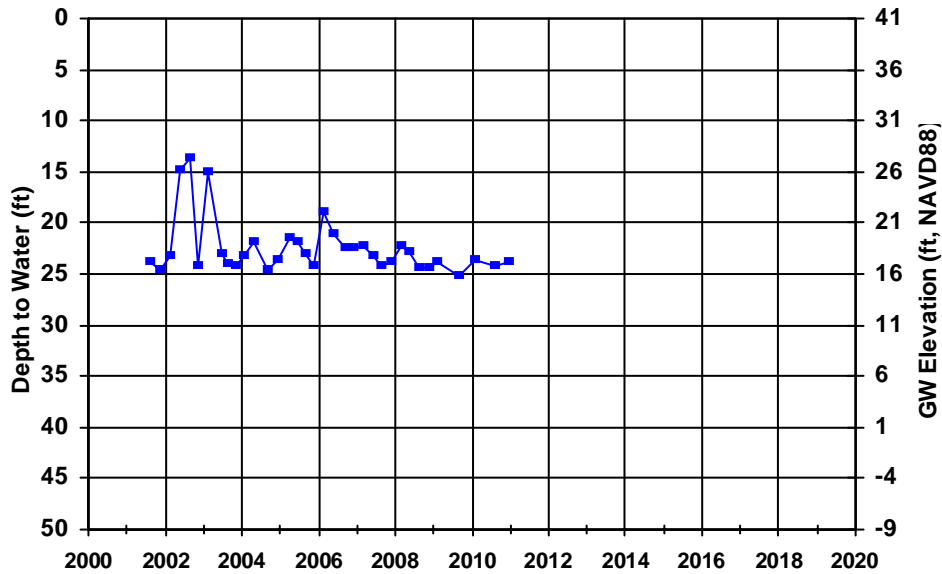
WellID: T0601300756-MW-7A

Zone: Shallow

Source: Geotracker

Perf Int (ft): N/A

Well Depth (ft): N/A



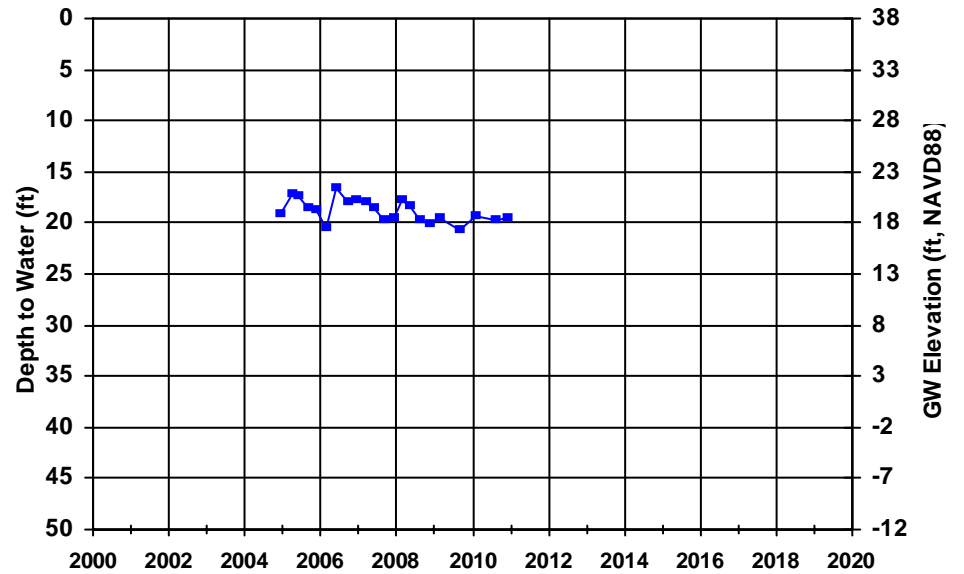
WellID: T0601300756-MW-8U

Zone: Shallow

Source: Geotracker

Perf Int (ft): N/A

Well Depth (ft): N/A



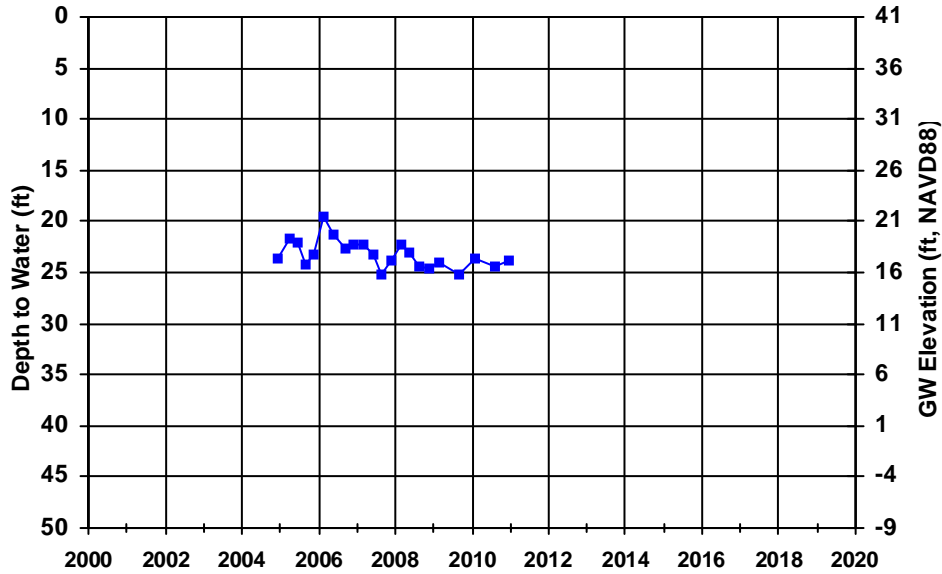
WellID: T0601300756-MW-9U

Zone: Shallow

Source: Geotracker

Perf Int (ft): N/A

Well Depth (ft): N/A



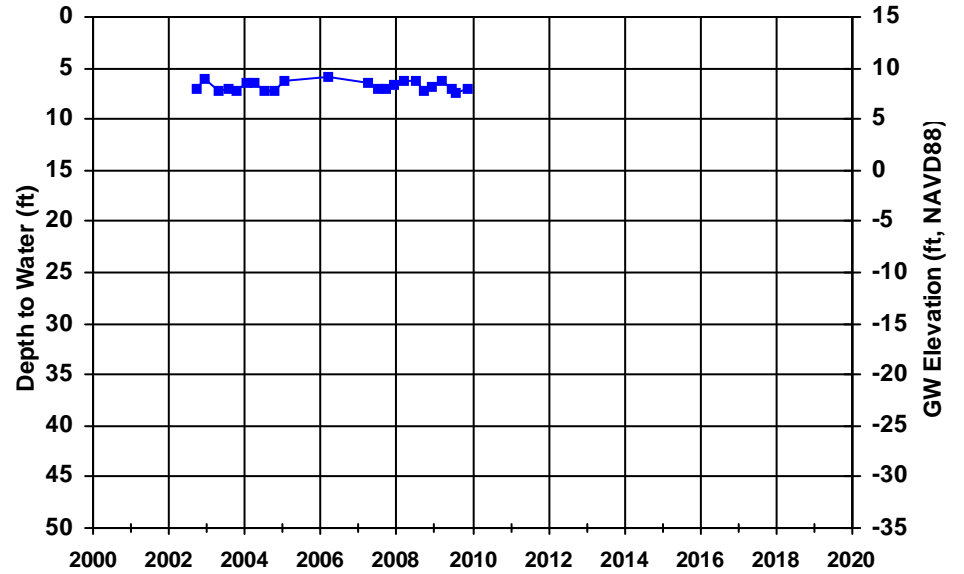
WellID: T0601300764-MW-1

Zone: Shallow

Source: Geotracker

Perf Int (ft): N/A

Well Depth (ft): N/A



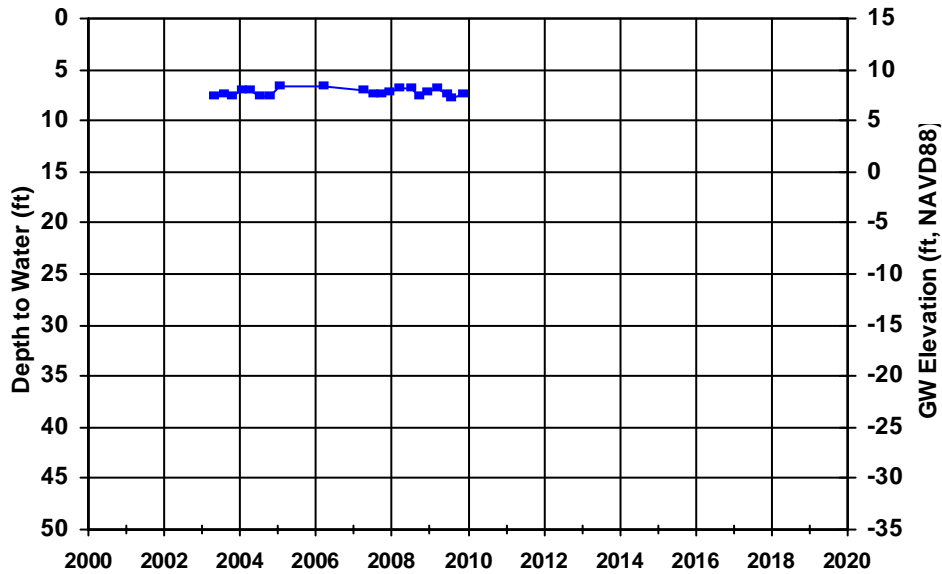
WellID: T0601300764-MW-10

Zone: Shallow

Source: Geotracker

Perf Int (ft): N/A

Well Depth (ft): N/A



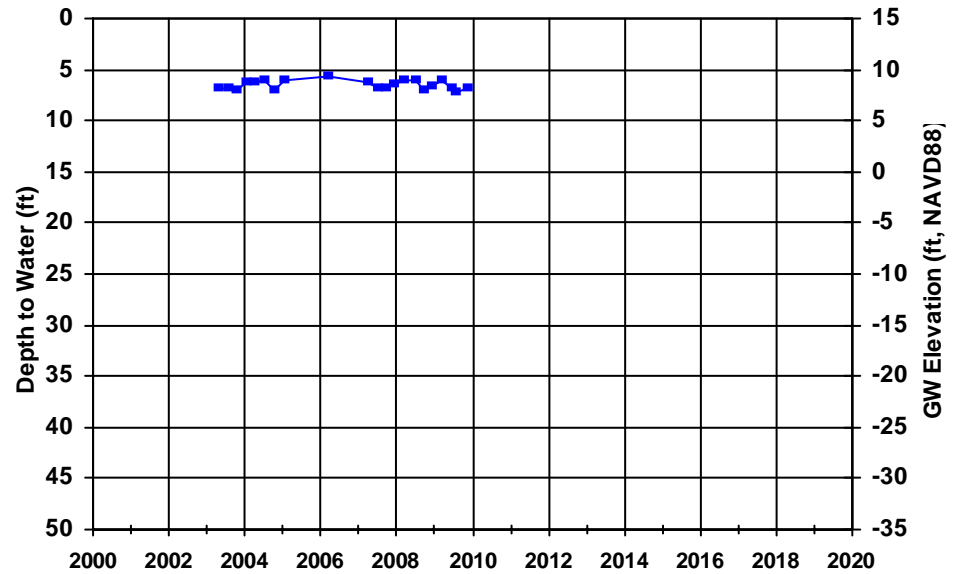
WellID: T0601300764-MW-11

Zone: Shallow

Source: Geotracker

Perf Int (ft): N/A

Well Depth (ft): N/A



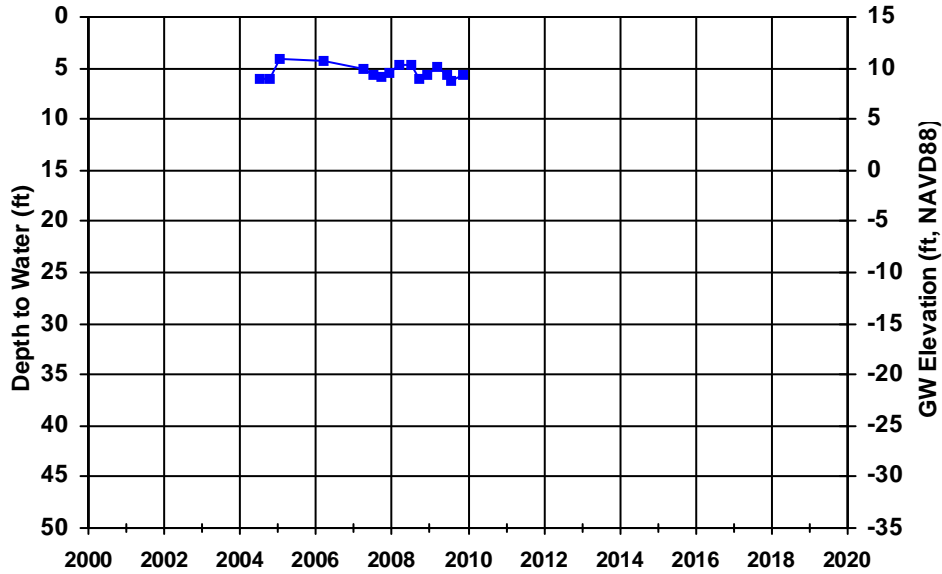
WellID: T0601300764-MW-12

Zone: Shallow

Source: Geotracker

Perf Int (ft): N/A

Well Depth (ft): N/A



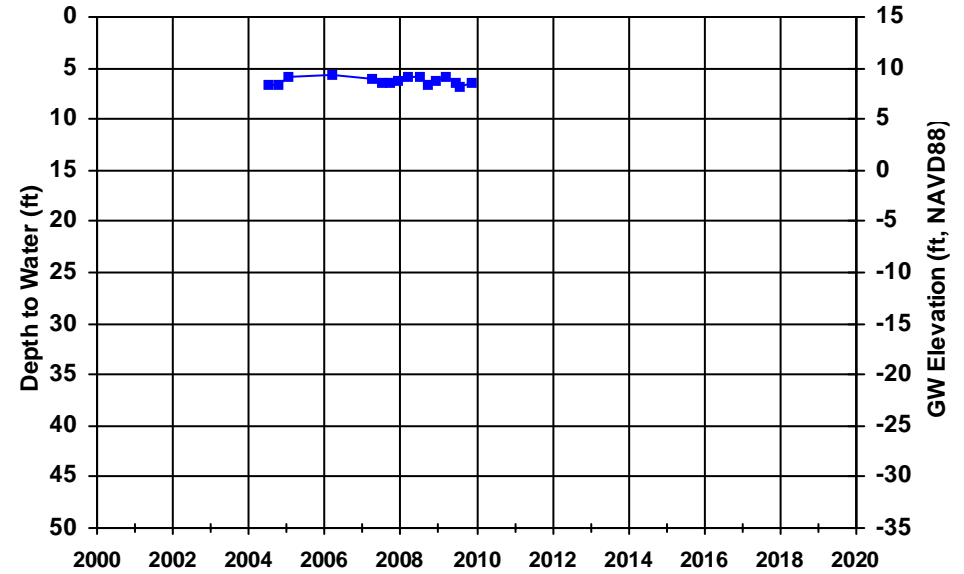
WellID: T0601300764-MW-13S

Zone: Shallow

Source: Geotracker

Perf Int (ft): N/A

Well Depth (ft): N/A



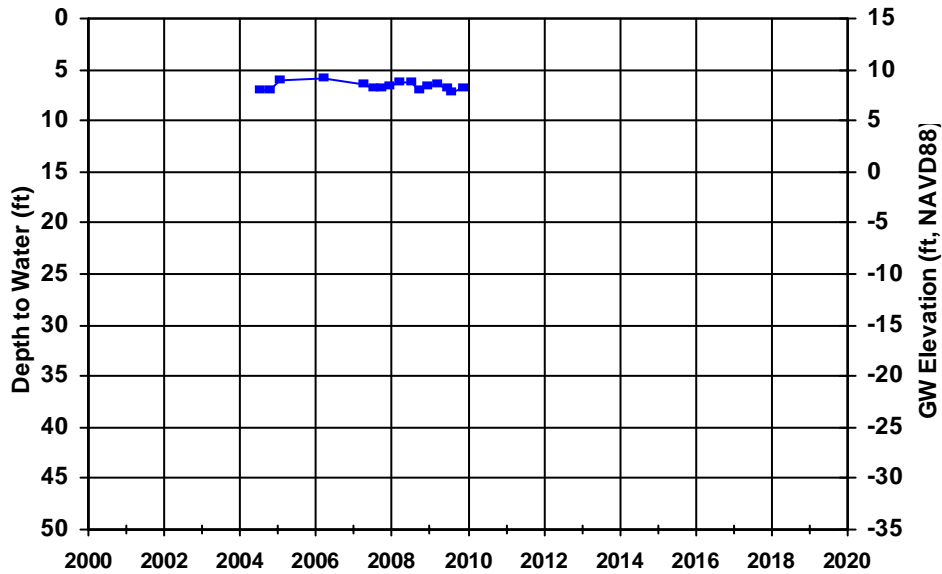
WellID: T0601300764-MW-14D

Zone: Shallow

Source: Geotracker

Perf Int (ft): N/A

Well Depth (ft): N/A



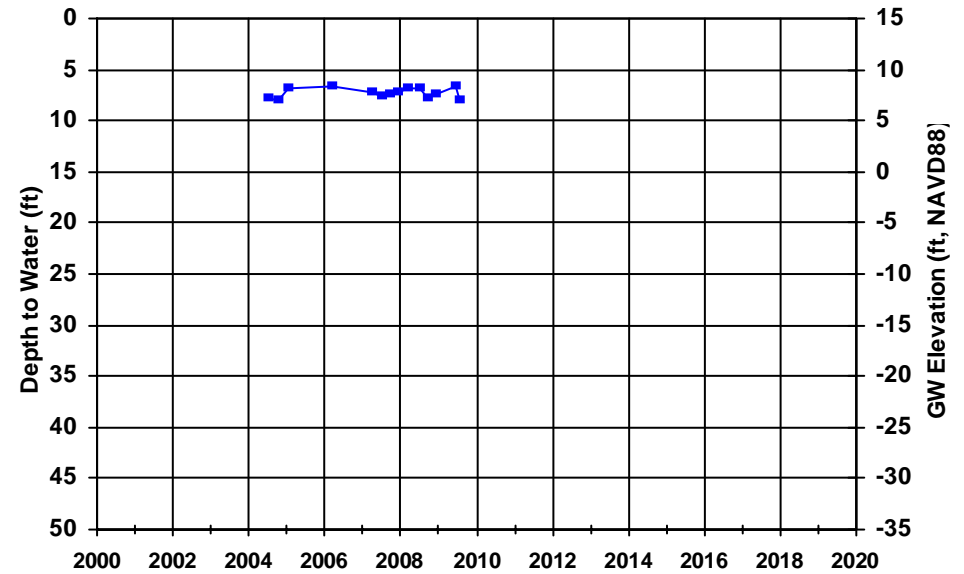
WellID: T0601300764-MW-15

Zone: Shallow

Source: Geotracker

Perf Int (ft): N/A

Well Depth (ft): N/A



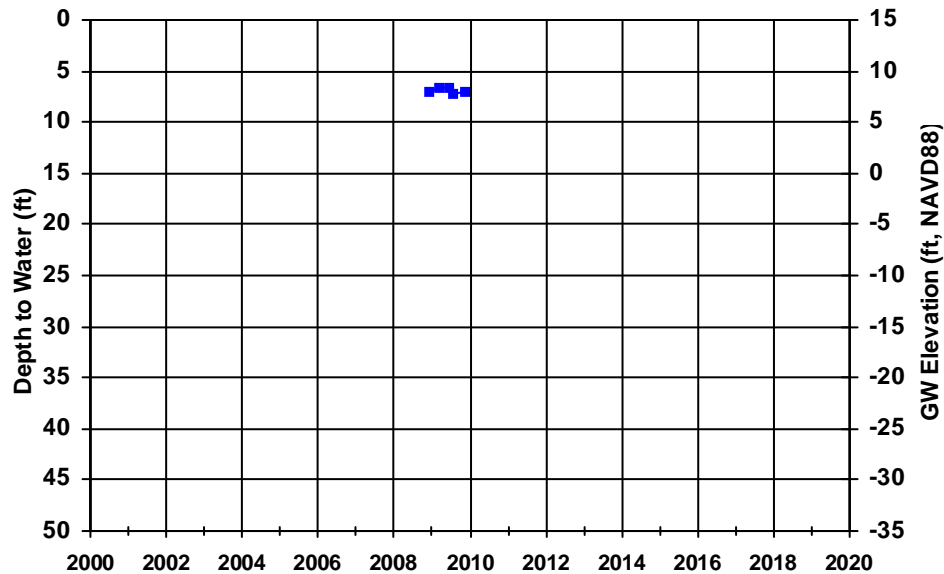
WellID: T0601300764-MW-16

Zone: Shallow

Source: Geotracker

Perf Int (ft): N/A

Well Depth (ft): N/A



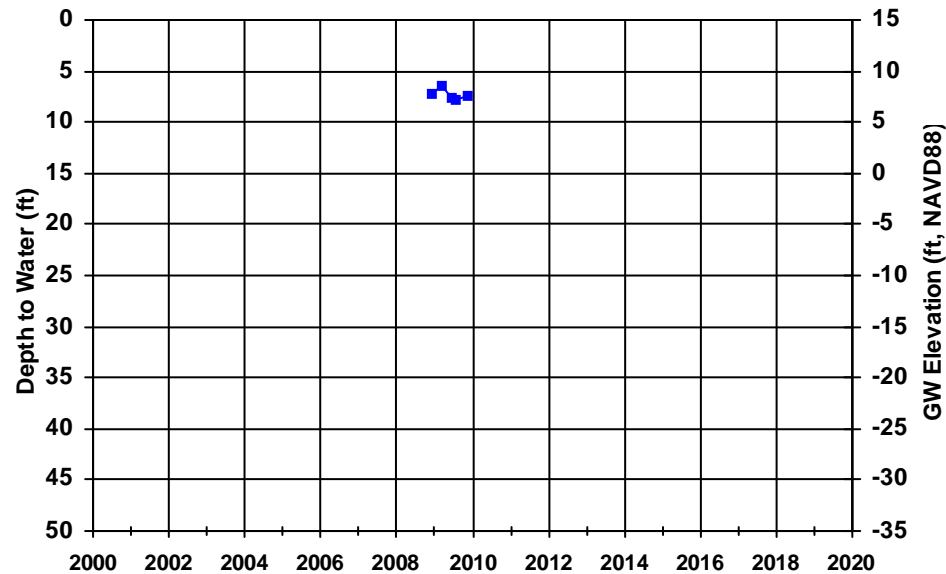
WellID: T0601300764-MW-17

Zone: Shallow

Source: Geotracker

Perf Int (ft): N/A

Well Depth (ft): N/A



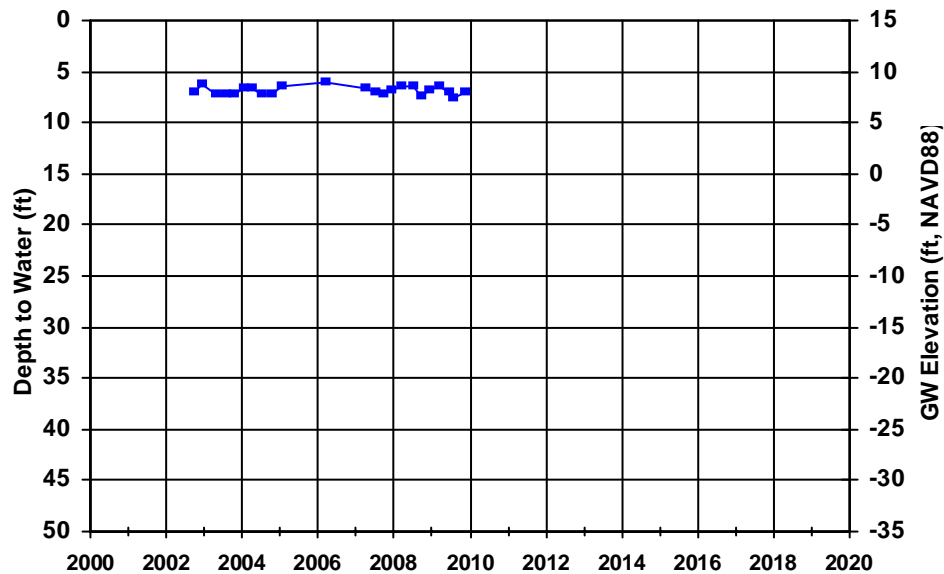
WellID: T0601300764-MW-2

Zone: Shallow

Source: Geotracker

Perf Int (ft): N/A

Well Depth (ft): N/A



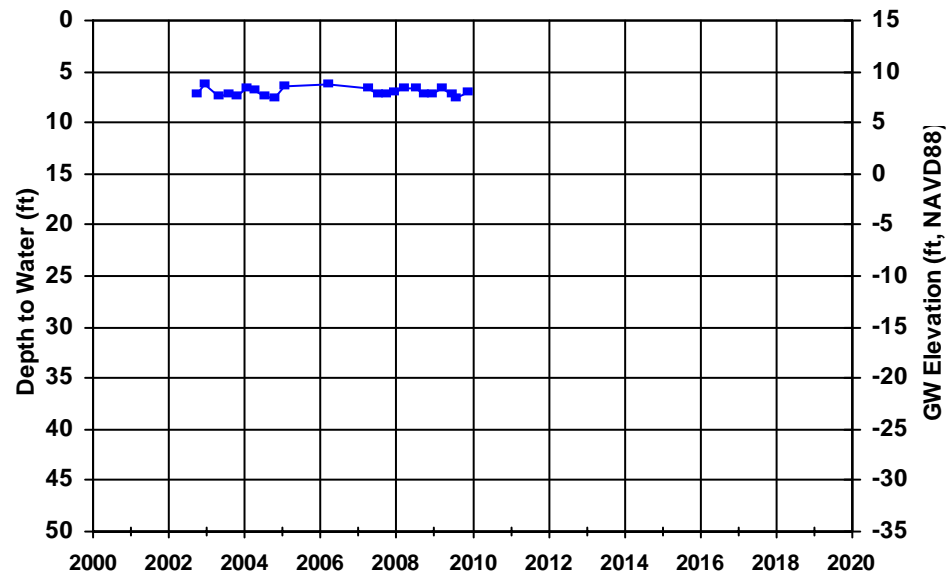
WellID: T0601300764-MW-3

Zone: Shallow

Source: Geotracker

Perf Int (ft): N/A

Well Depth (ft): N/A



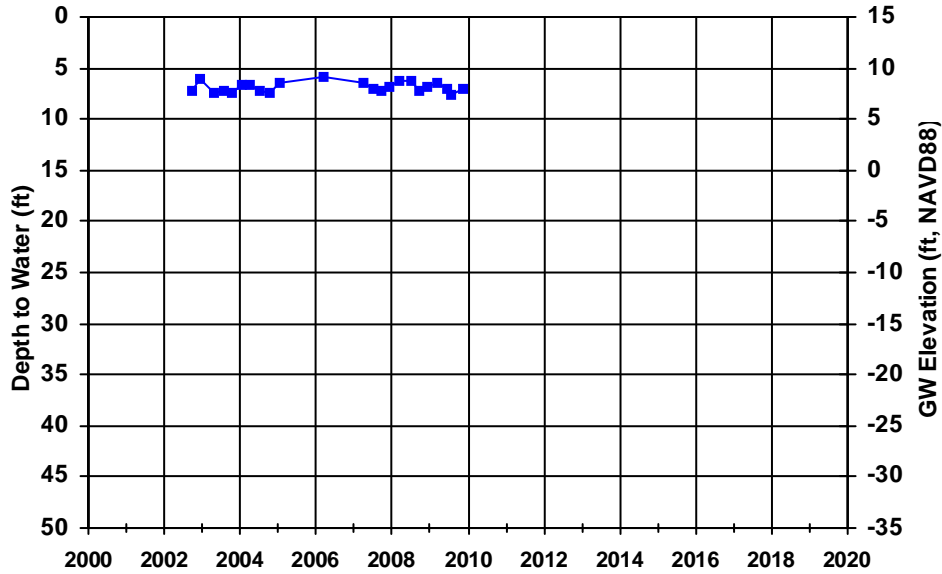
WellID: T0601300764-MW-4

Zone: Shallow

Source: Geotracker

Perf Int (ft): N/A

Well Depth (ft): N/A



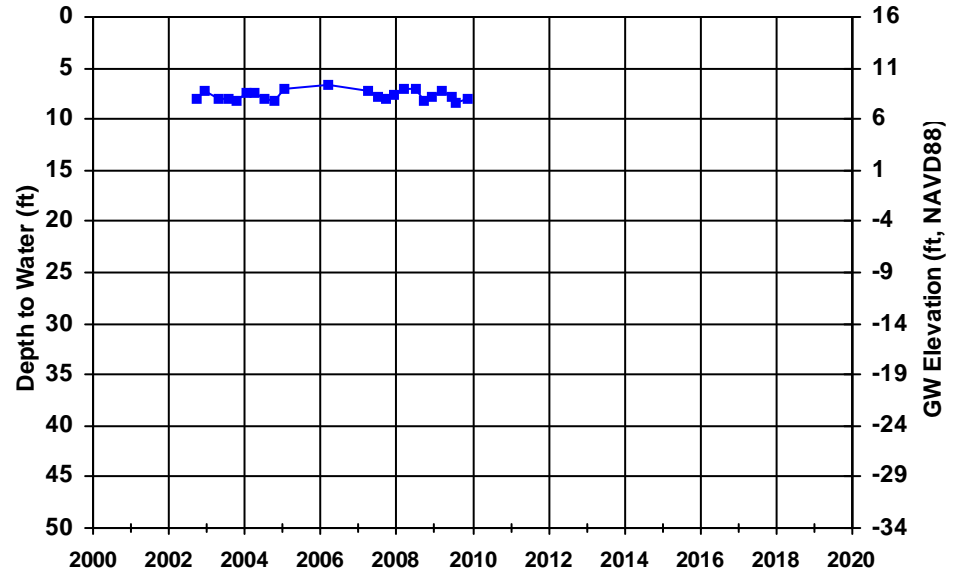
WellID: T0601300764-MW-5

Zone: Shallow

Source: Geotracker

Perf Int (ft): N/A

Well Depth (ft): N/A



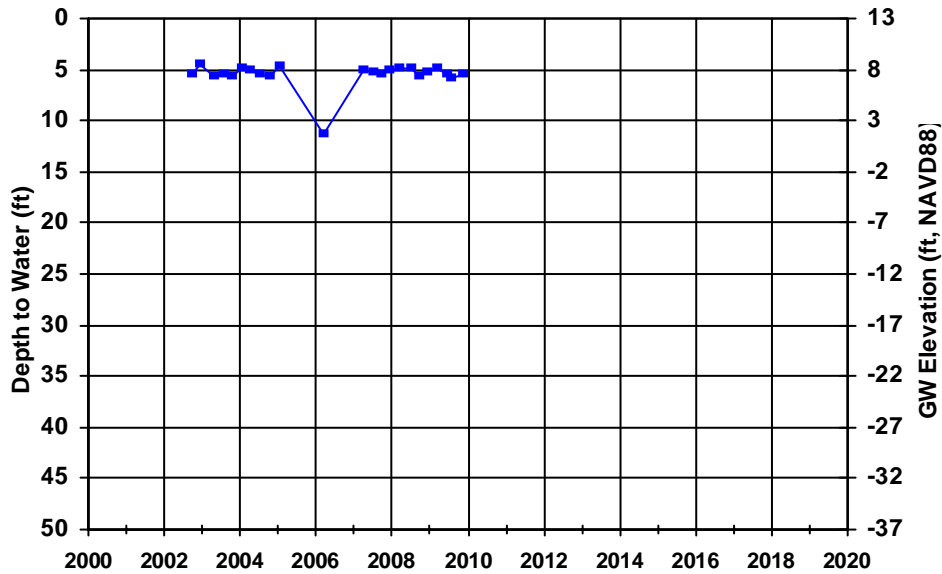
WellID: T0601300764-MW-6

Zone: Shallow

Source: Geotracker

Perf Int (ft): N/A

Well Depth (ft): N/A



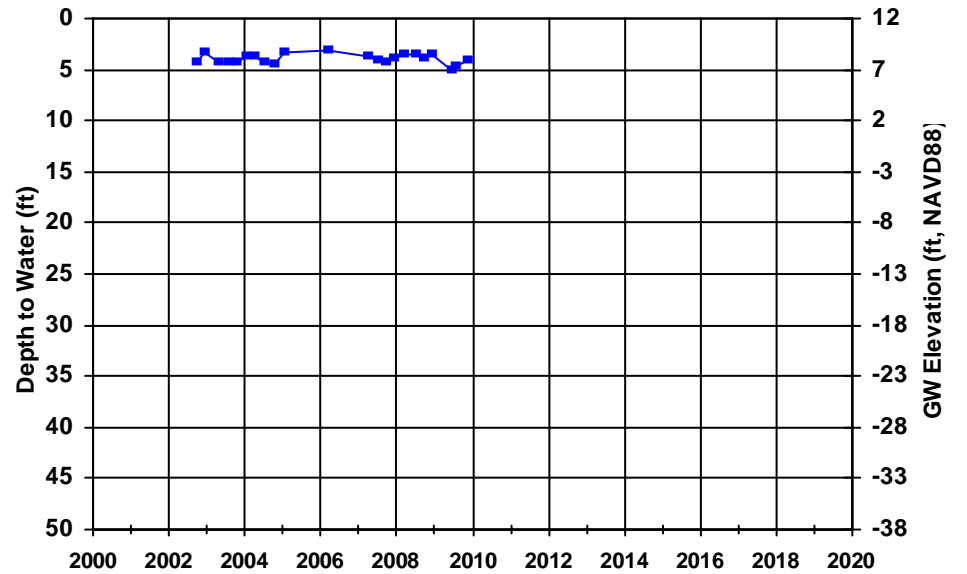
WellID: T0601300764-MW-7

Zone: Shallow

Source: Geotracker

Perf Int (ft): N/A

Well Depth (ft): N/A



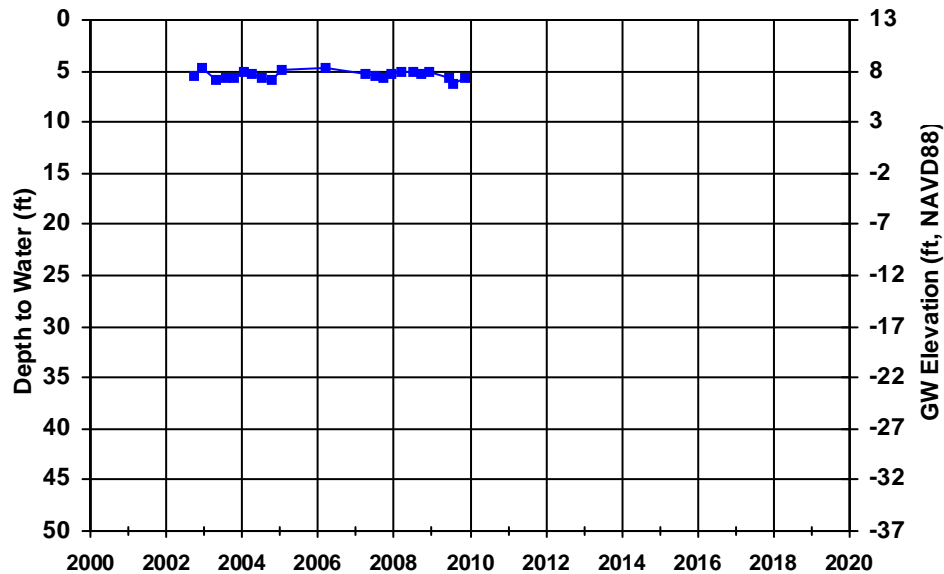
WellID: T0601300764-MW-8

Zone: Shallow

Source: Geotracker

Perf Int (ft): N/A

Well Depth (ft): N/A



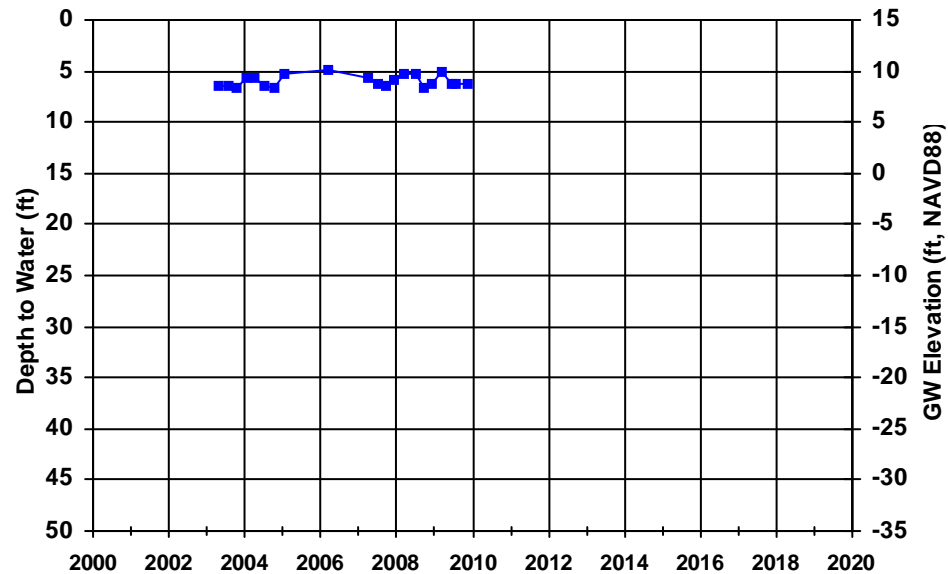
WellID: T0601300764-MW-9

Zone: Shallow

Source: Geotracker

Perf Int (ft): N/A

Well Depth (ft): N/A



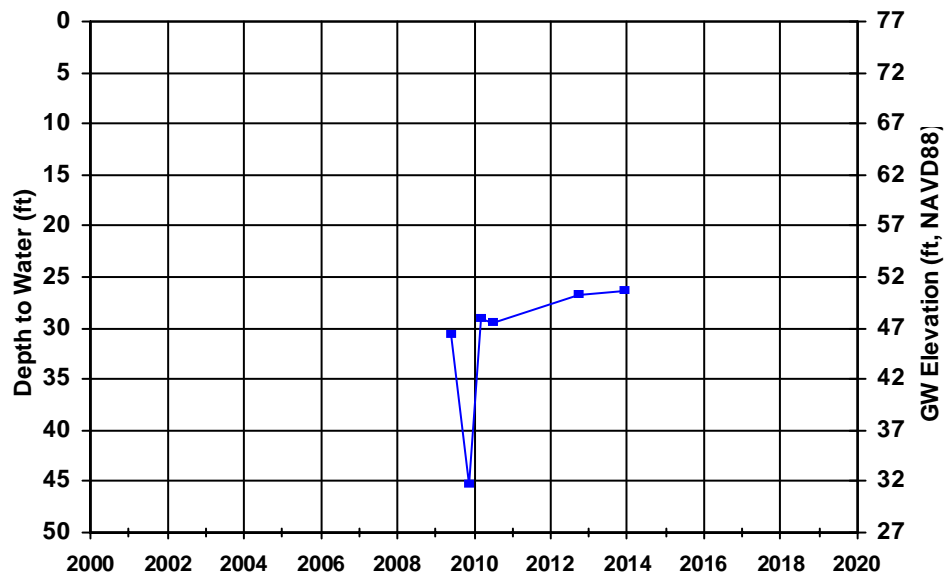
WellID: T0601300766-IW10

Zone: Shallow

Source: Geotracker

Perf Int (ft): N/A

Well Depth (ft): N/A



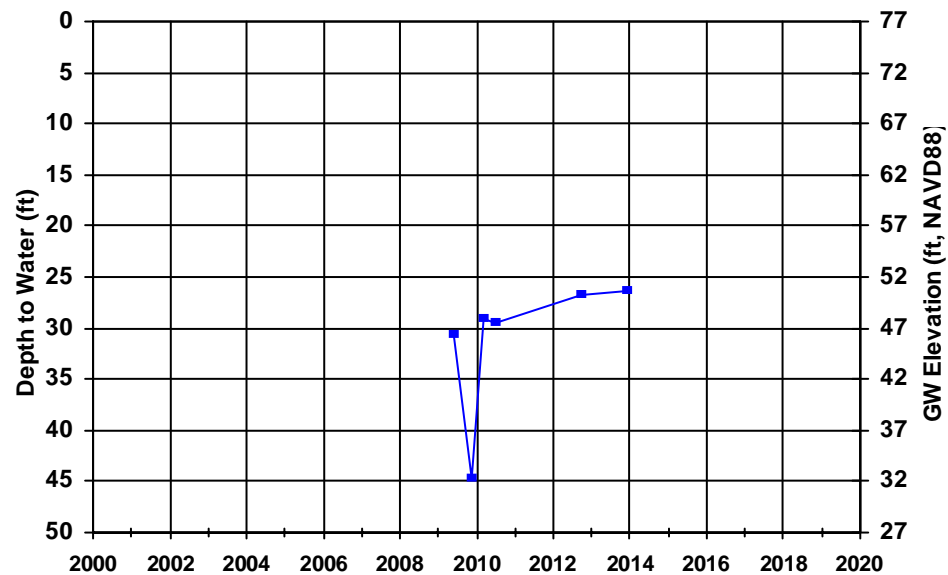
WellID: T0601300766-IW9

Zone: Shallow

Source: Geotracker

Perf Int (ft): N/A

Well Depth (ft): N/A



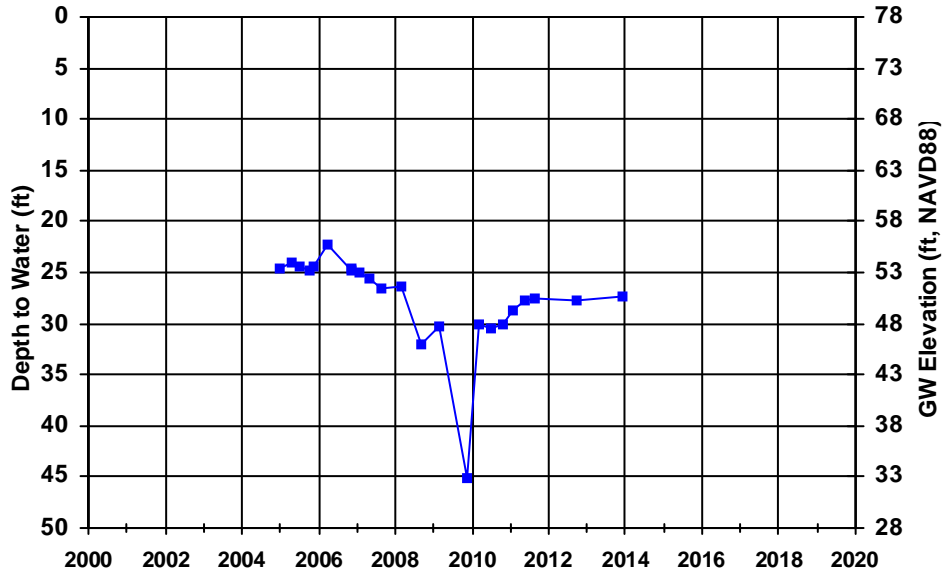
WellID: T0601300766-MW1

Zone: Shallow

Source: Geotracker

Perf Int (ft): N/A

Well Depth (ft): N/A



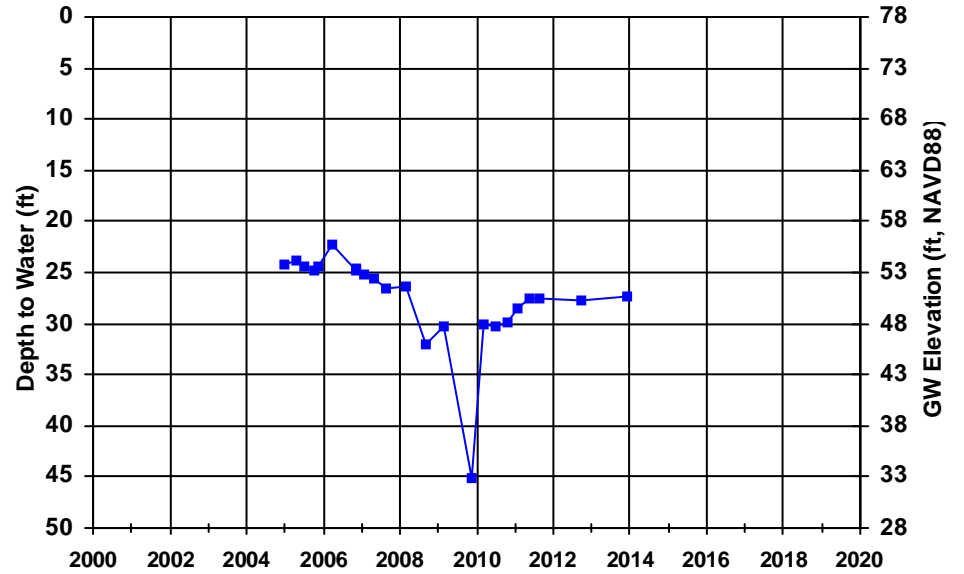
WellID: T0601300766-MW2

Zone: Shallow

Source: Geotracker

Perf Int (ft): N/A

Well Depth (ft): N/A



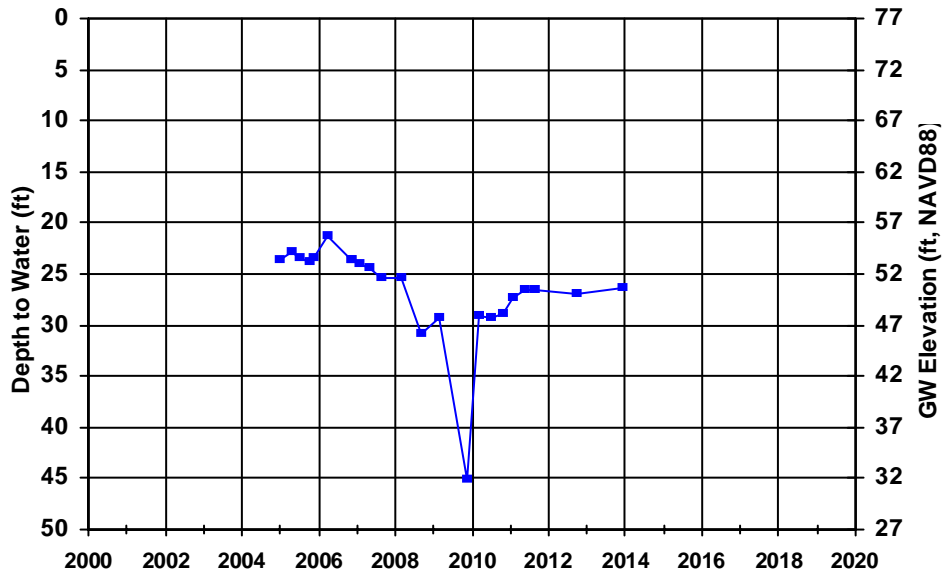
WellID: T0601300766-MW3

Zone: Shallow

Source: Geotracker

Perf Int (ft): N/A

Well Depth (ft): N/A



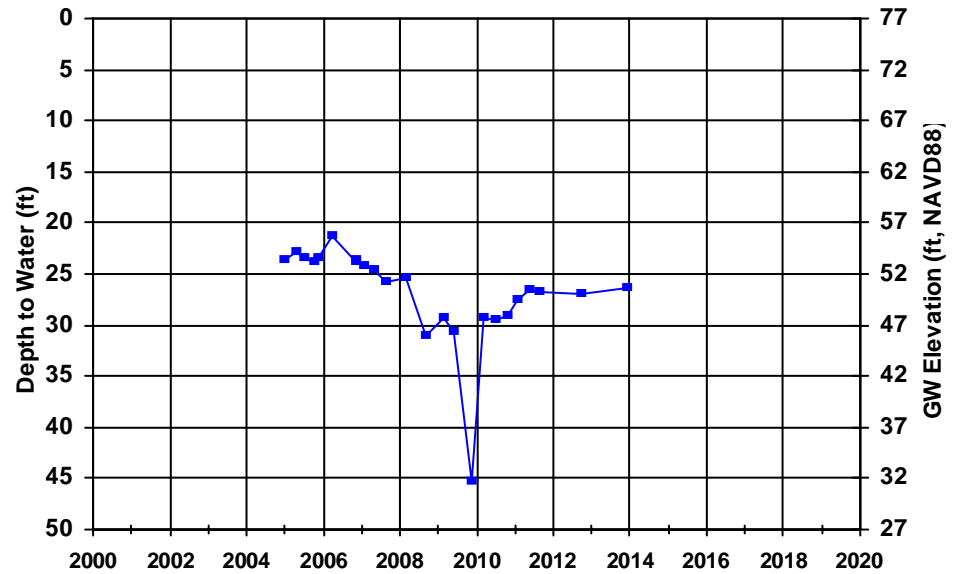
WellID: T0601300766-MW4

Zone: Shallow

Source: Geotracker

Perf Int (ft): N/A

Well Depth (ft): N/A



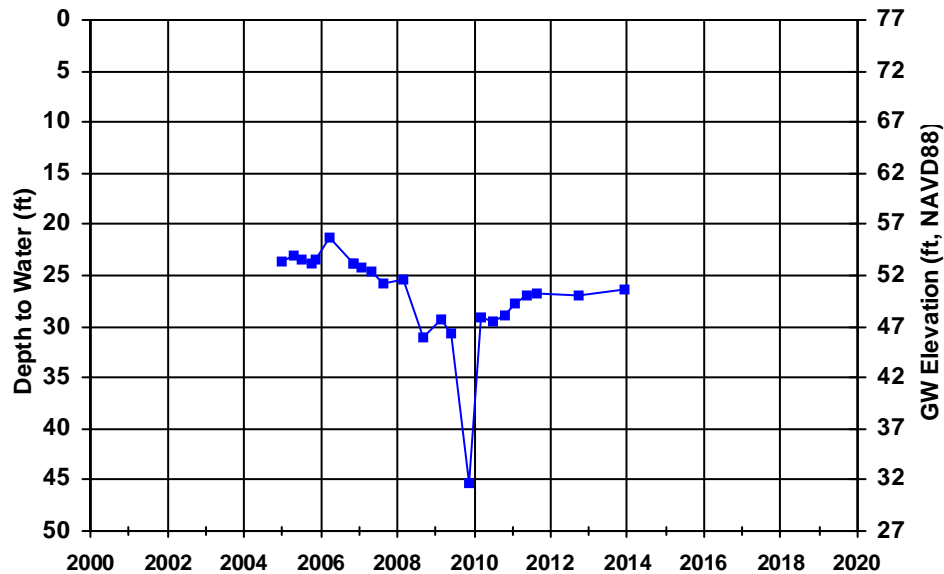
WellID: T0601300766-MW5

Zone: Shallow

Source: Geotracker

Perf Int (ft): N/A

Well Depth (ft): N/A



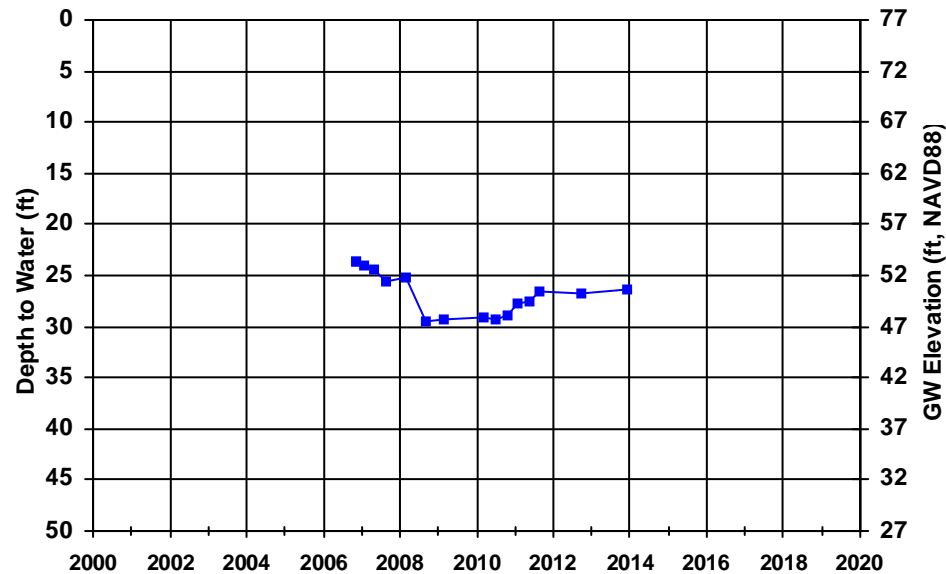
WellID: T0601300766-MW6A

Zone: Shallow

Source: Geotracker

Perf Int (ft): N/A

Well Depth (ft): N/A



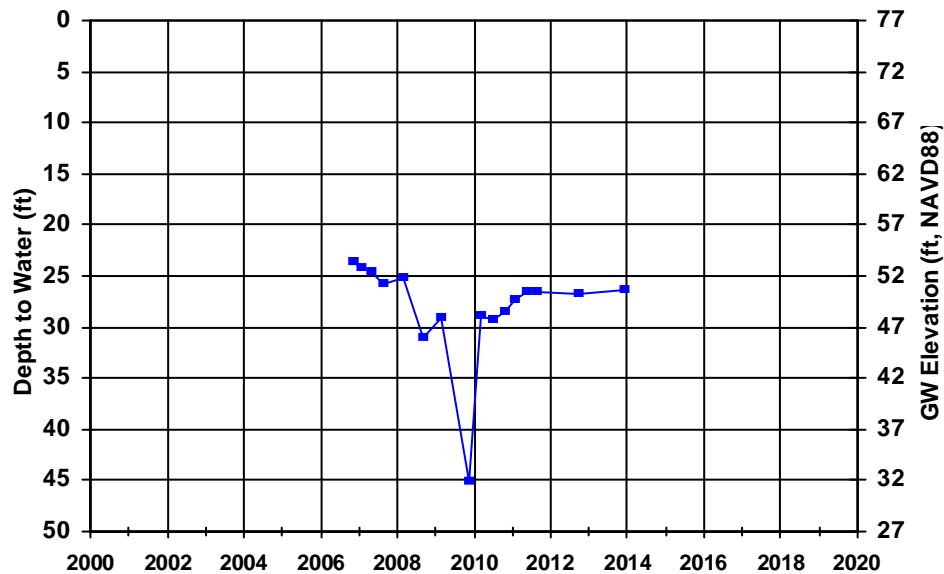
WellID: T0601300766-MW6B

Zone: Shallow

Source: Geotracker

Perf Int (ft): N/A

Well Depth (ft): N/A



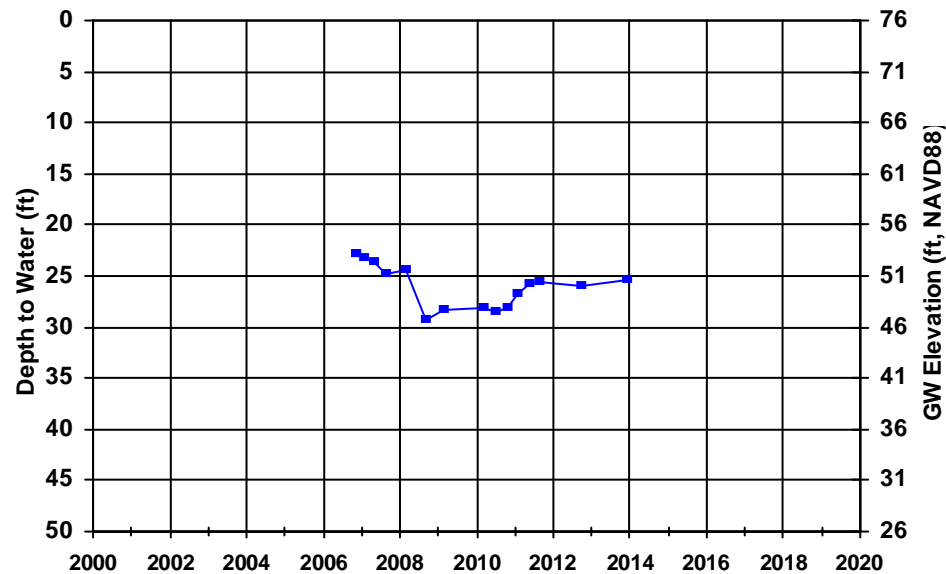
WellID: T0601300766-MW7A

Zone: Shallow

Source: Geotracker

Perf Int (ft): N/A

Well Depth (ft): N/A



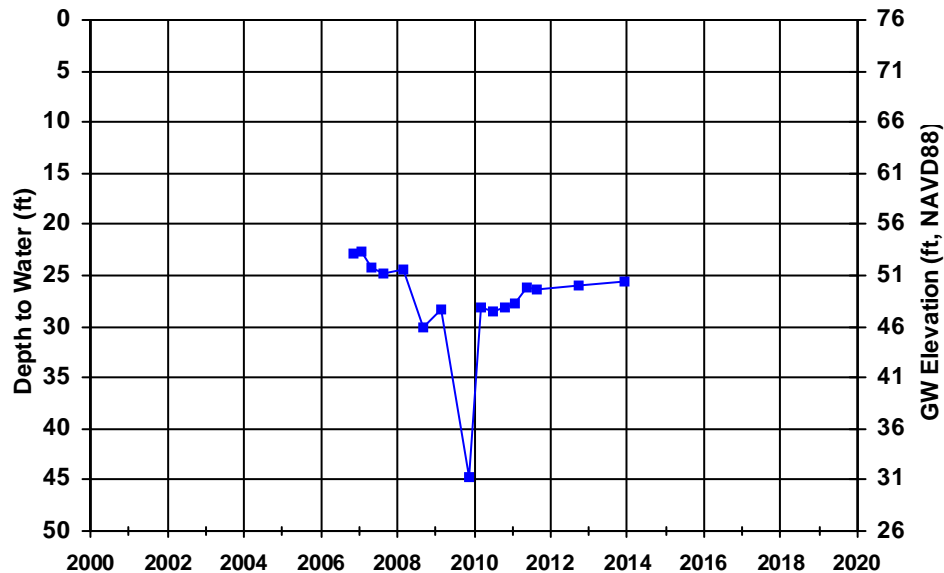
WellID: T0601300766-MW7B

Zone: Shallow

Source: Geotracker

Perf Int (ft): N/A

Well Depth (ft): N/A



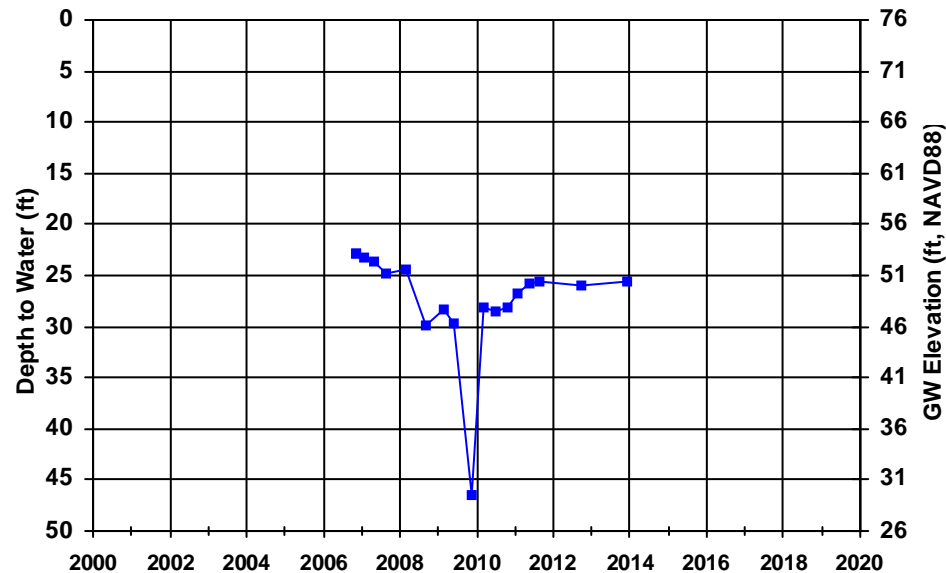
WellID: T0601300766-MW8A

Zone: Shallow

Source: Geotracker

Perf Int (ft): N/A

Well Depth (ft): N/A



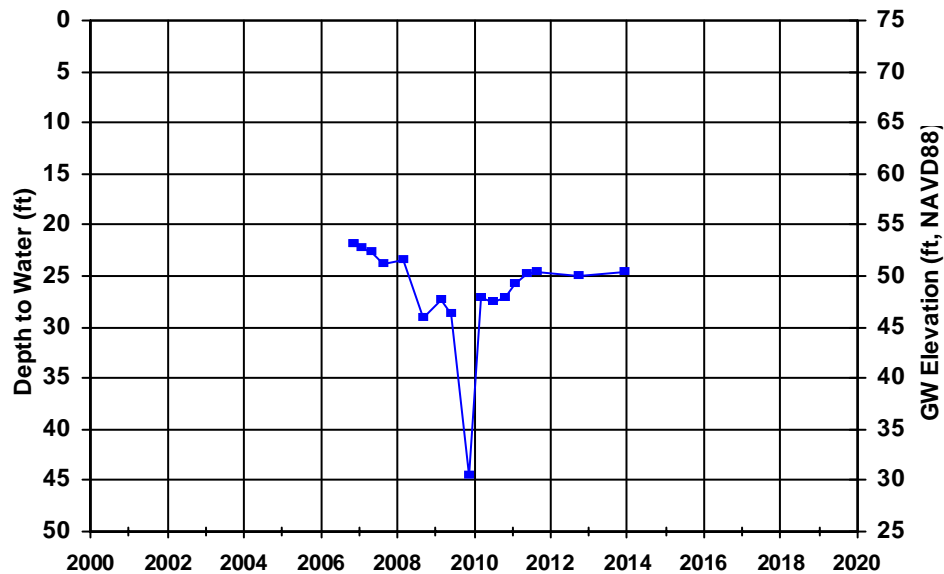
WellID: T0601300766-MW8B

Zone: Shallow

Source: Geotracker

Perf Int (ft): N/A

Well Depth (ft): N/A



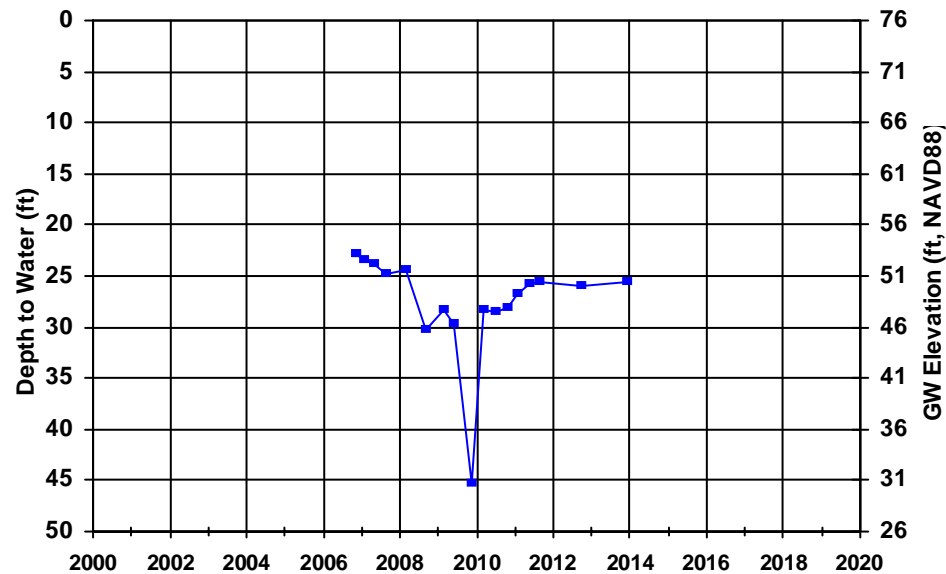
WellID: T0601300766-MW8C

Zone: Shallow

Source: Geotracker

Perf Int (ft): N/A

Well Depth (ft): N/A



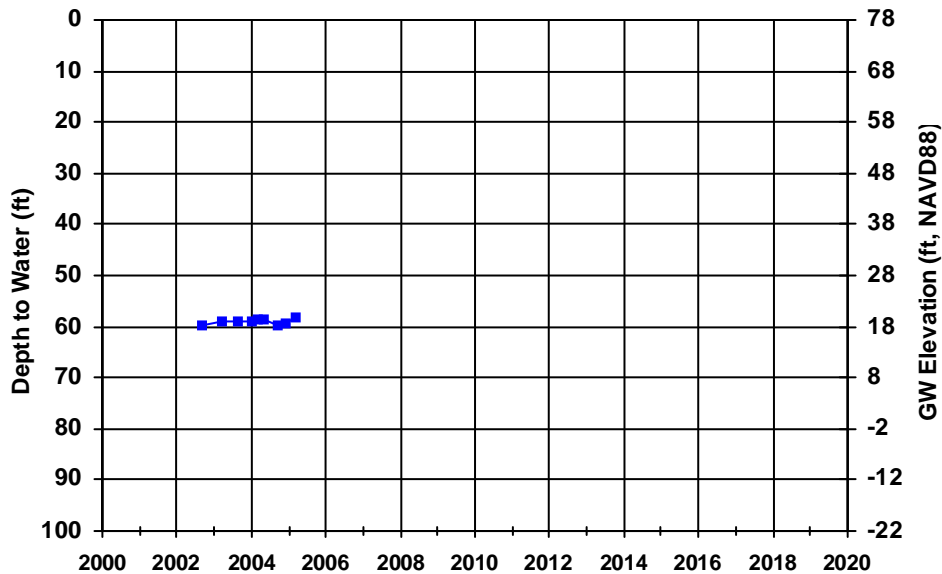
WellID: T0601300768-MW-1

Zone: Shallow

Source: Geotracker

Perf Int (ft): N/A

Well Depth (ft): N/A



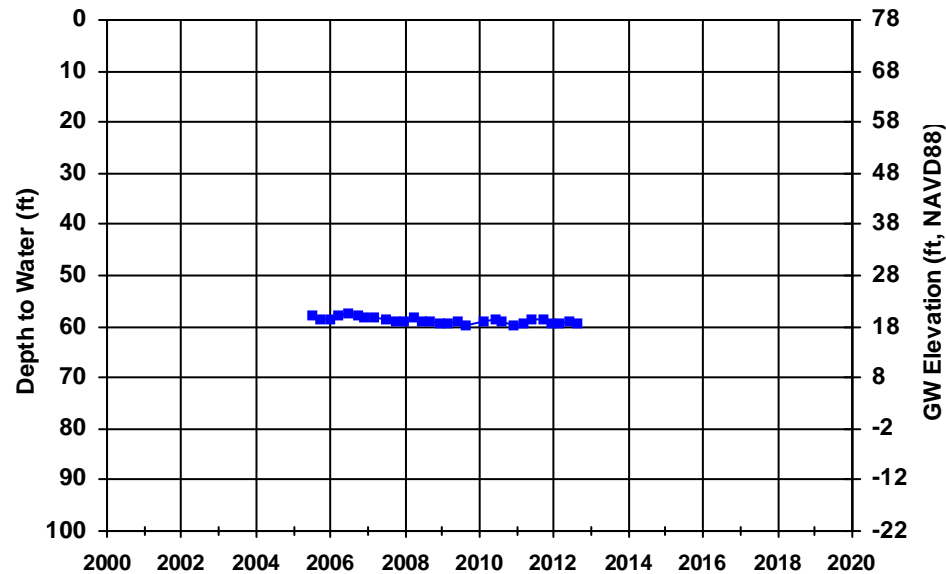
WellID: T0601300768-MW-1R

Zone: Shallow

Source: Geotracker

Perf Int (ft): N/A

Well Depth (ft): N/A



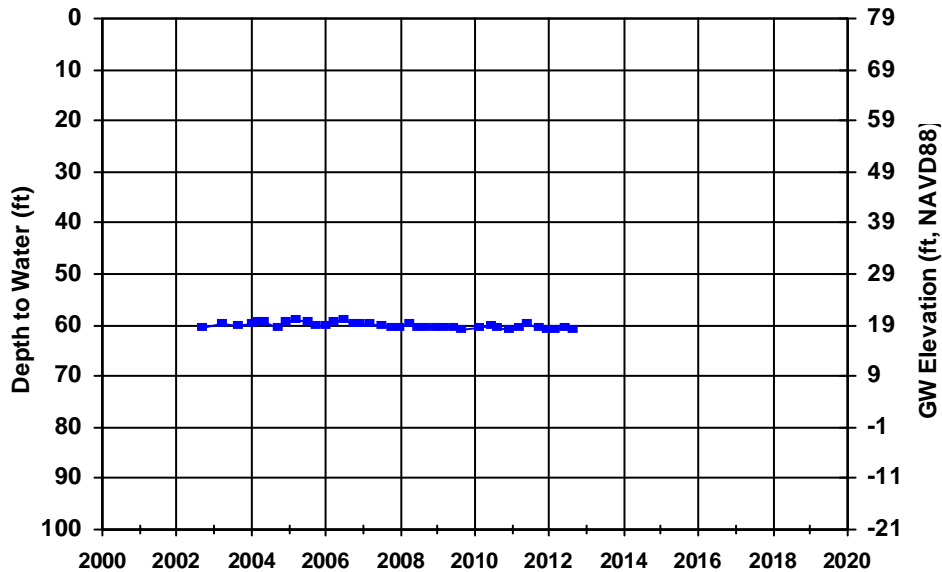
WellID: T0601300768-MW-2

Zone: Shallow

Source: Geotracker

Perf Int (ft): N/A

Well Depth (ft): N/A



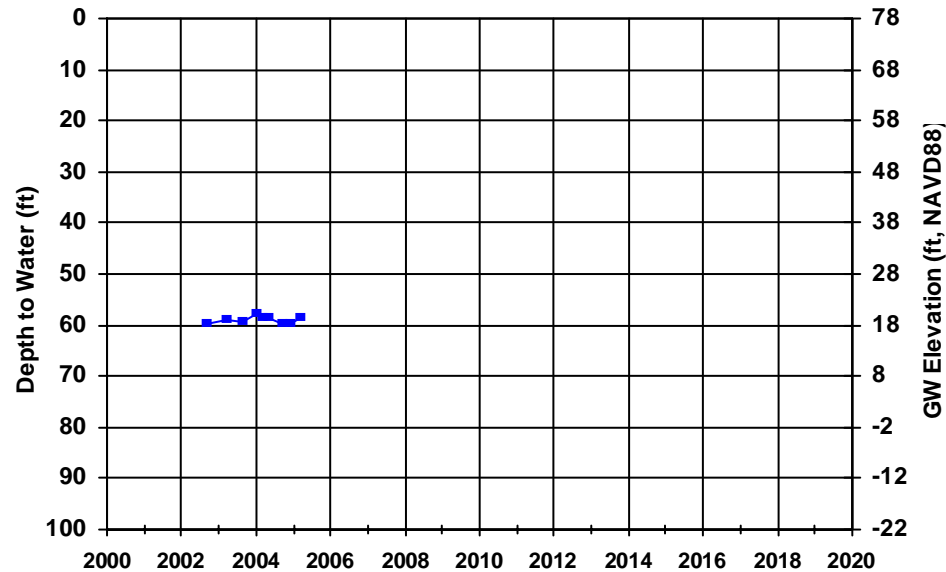
WellID: T0601300768-MW-3

Zone: Shallow

Source: Geotracker

Perf Int (ft): N/A

Well Depth (ft): N/A



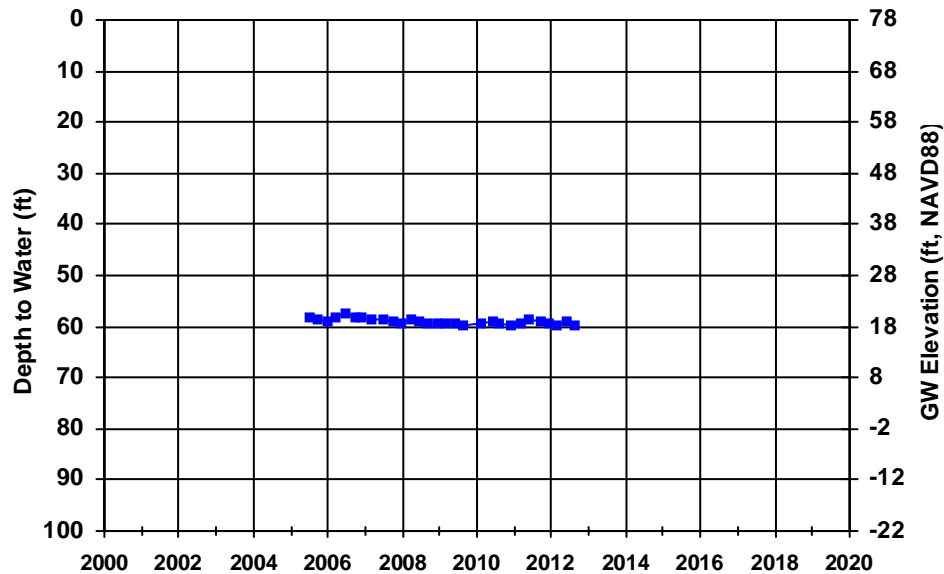
WellID: T0601300768-MW-3R

Zone: Shallow

Source: Geotracker

Perf Int (ft): N/A

Well Depth (ft): N/A



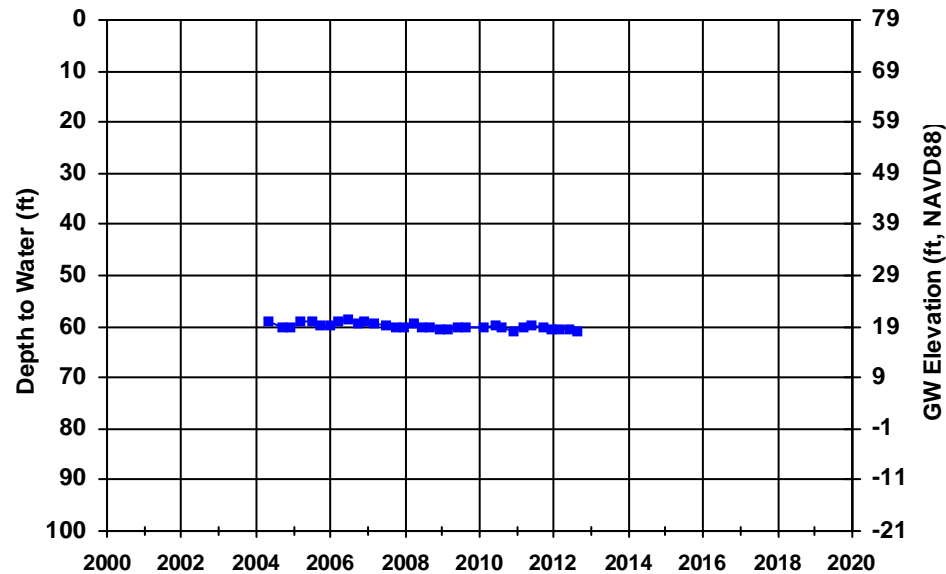
WellID: T0601300768-MW-4

Zone: Shallow

Source: Geotracker

Perf Int (ft): N/A

Well Depth (ft): N/A



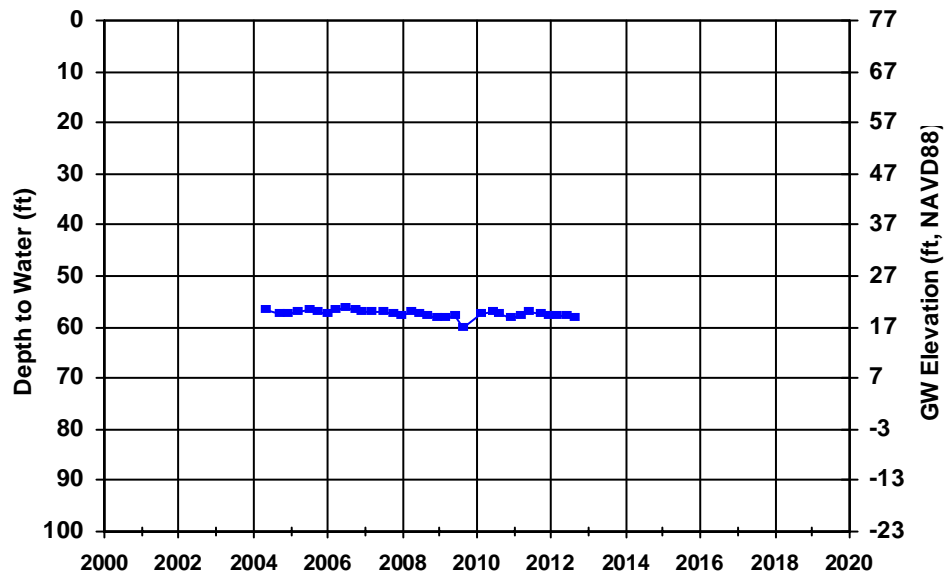
WellID: T0601300768-MW-6

Zone: Shallow

Source: Geotracker

Perf Int (ft): N/A

Well Depth (ft): N/A



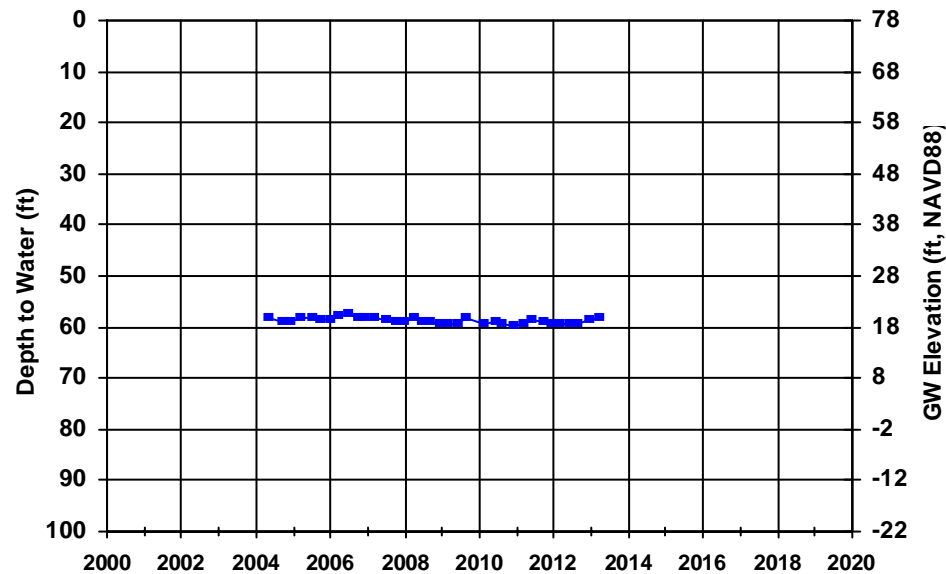
WellID: T0601300768-MW-7

Zone: Shallow

Source: Geotracker

Perf Int (ft): N/A

Well Depth (ft): N/A



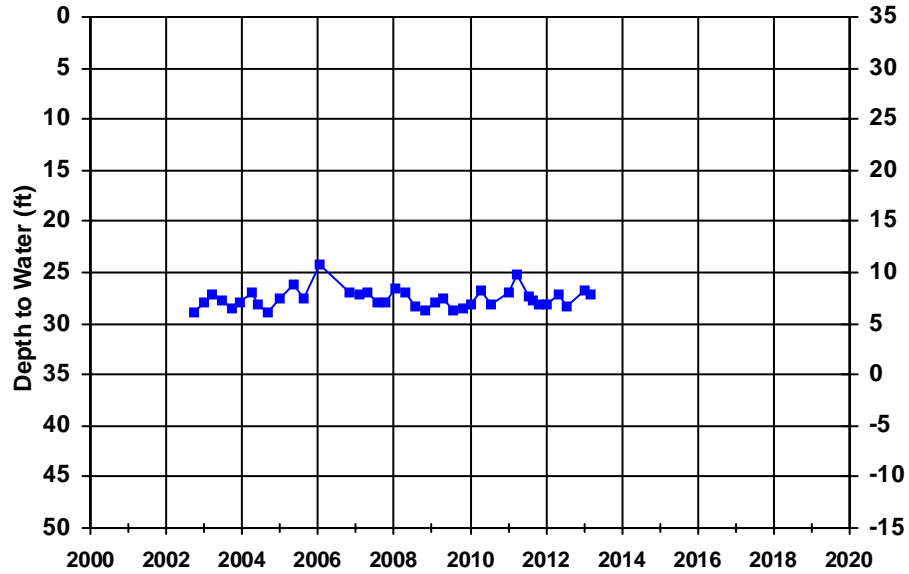
WellID: T0601300772-MW-1

Zone: Shallow

Source: Geotracker

Perf Int (ft): N/A

Well Depth (ft): N/A



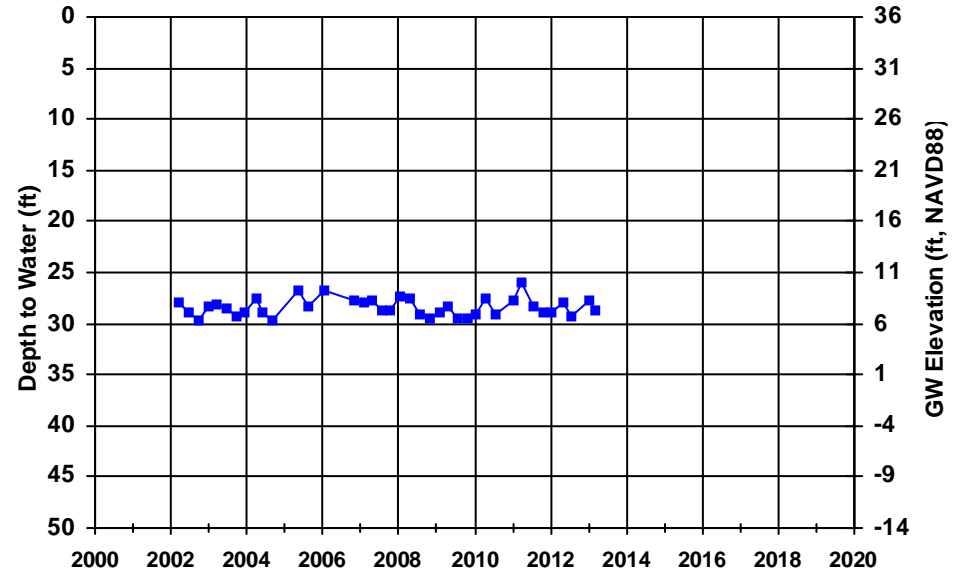
WellID: T0601300772-MW-10

Zone: Shallow

Source: Geotracker

Perf Int (ft): N/A

Well Depth (ft): N/A



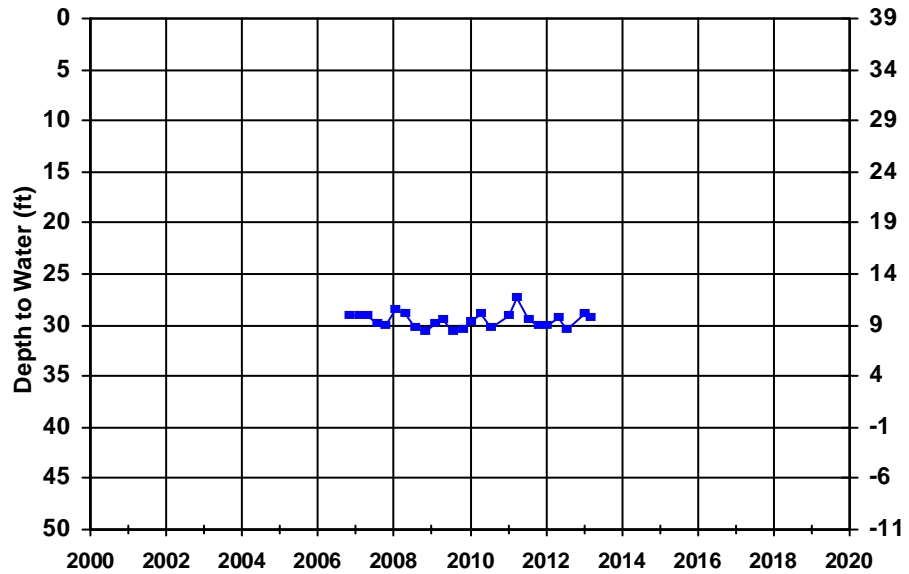
WellID: T0601300772-MW-11

Zone: Shallow

Source: Geotracker

Perf Int (ft): N/A

Well Depth (ft): N/A



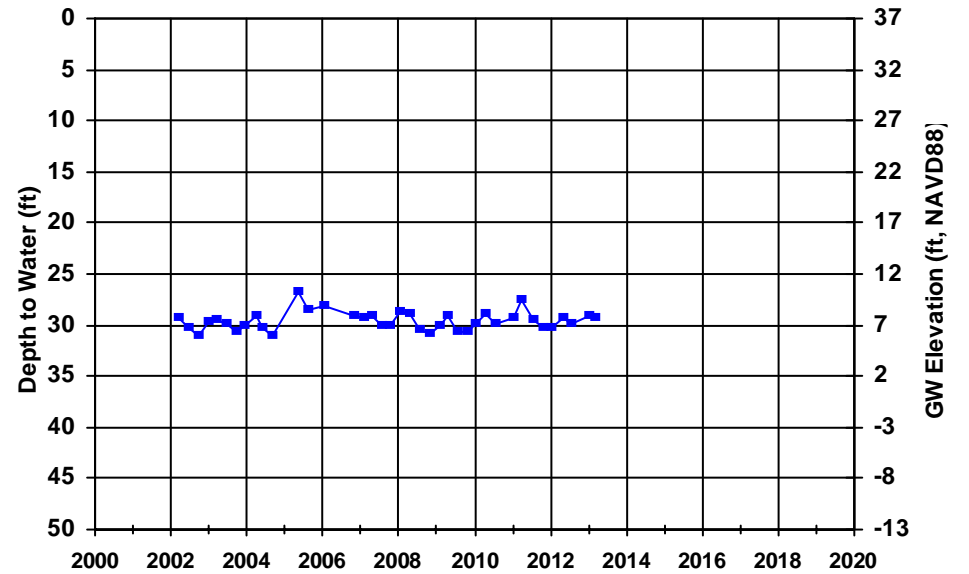
WellID: T0601300772-MW-12

Zone: Shallow

Source: Geotracker

Perf Int (ft): N/A

Well Depth (ft): N/A



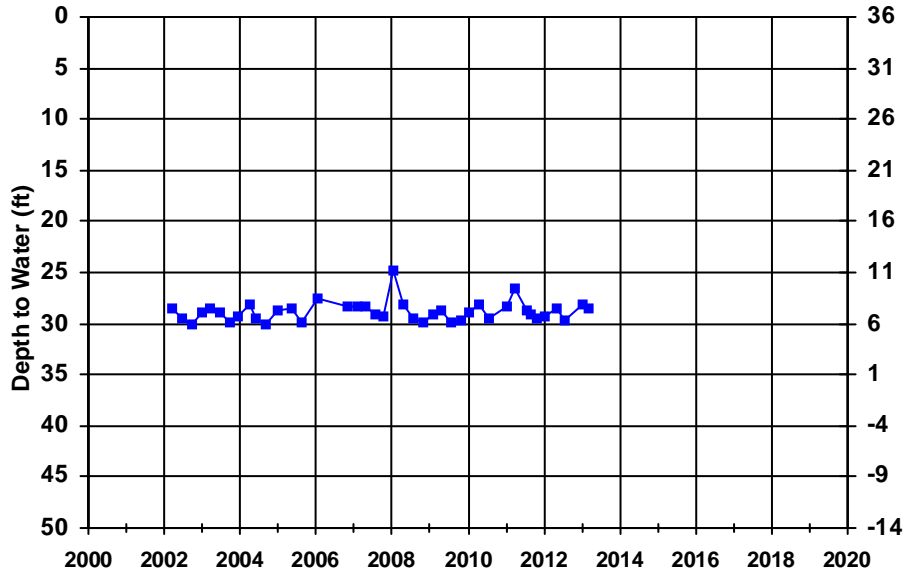
WellID: T0601300772-MW-13

Zone: Shallow

Source: Geotracker

Perf Int (ft): N/A

Well Depth (ft): N/A



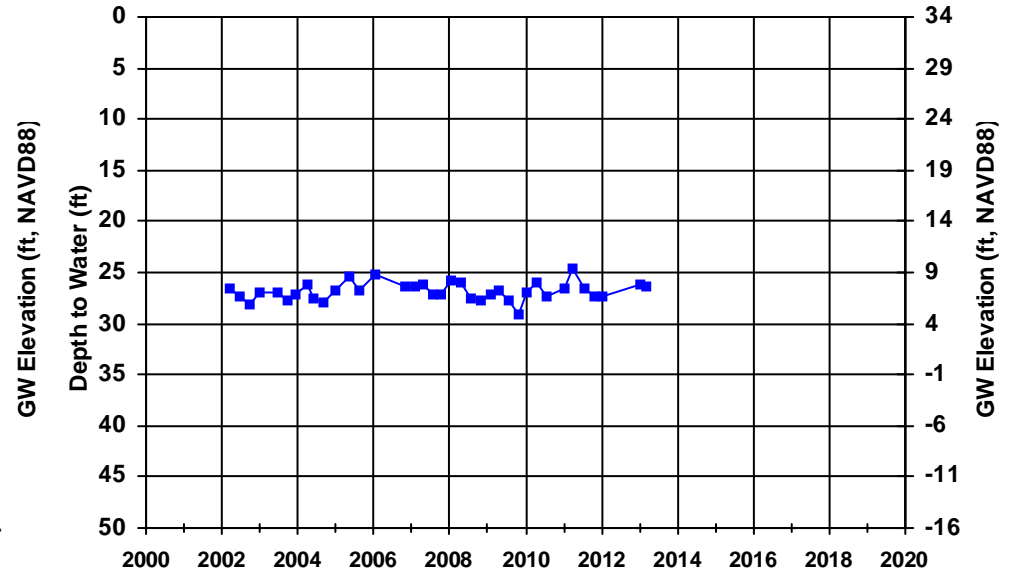
WellID: T0601300772-MW-14

Zone: Shallow

Source: Geotracker

Perf Int (ft): N/A

Well Depth (ft): N/A



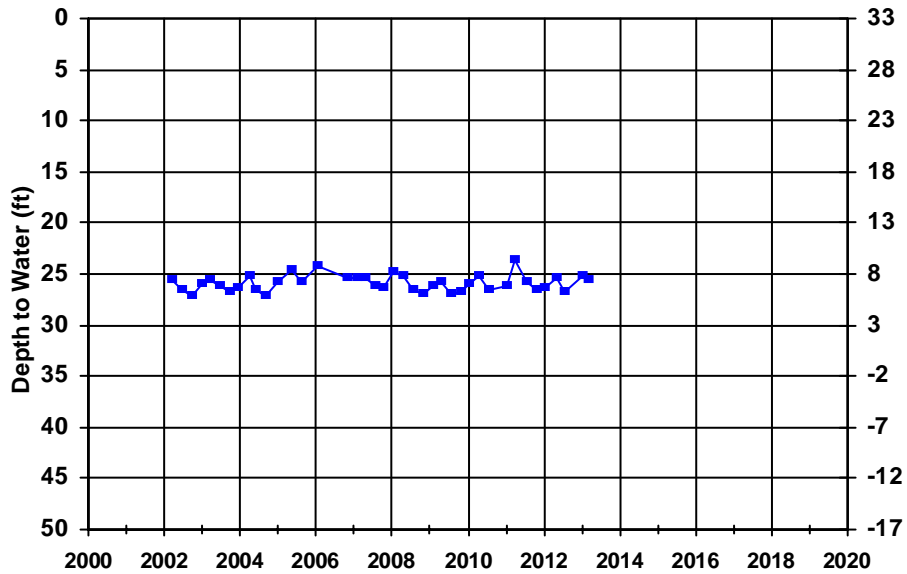
WellID: T0601300772-MW-15

Zone: Shallow

Source: Geotracker

Perf Int (ft): N/A

Well Depth (ft): N/A



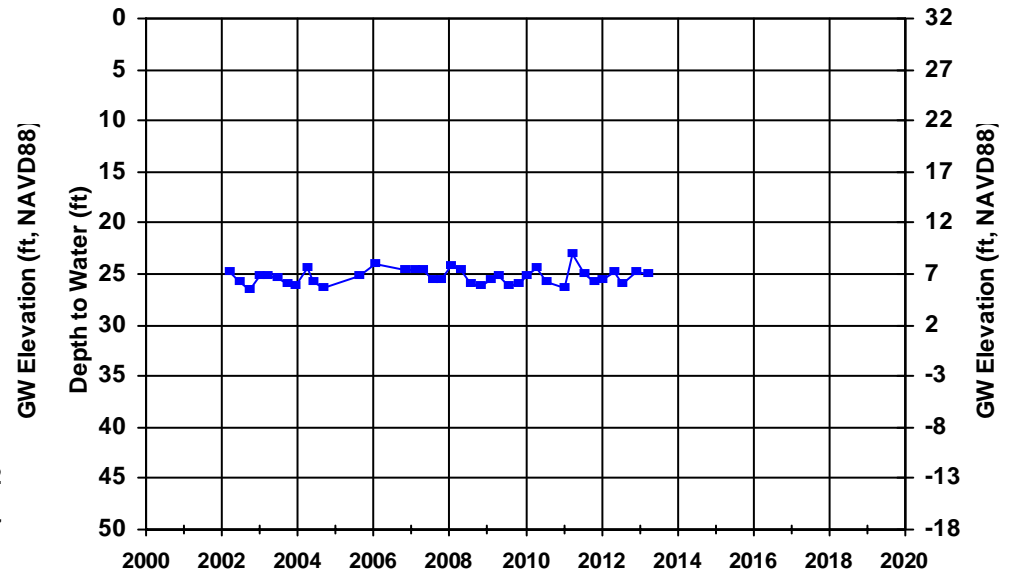
WellID: T0601300772-MW-16

Zone: Shallow

Source: Geotracker

Perf Int (ft): N/A

Well Depth (ft): N/A



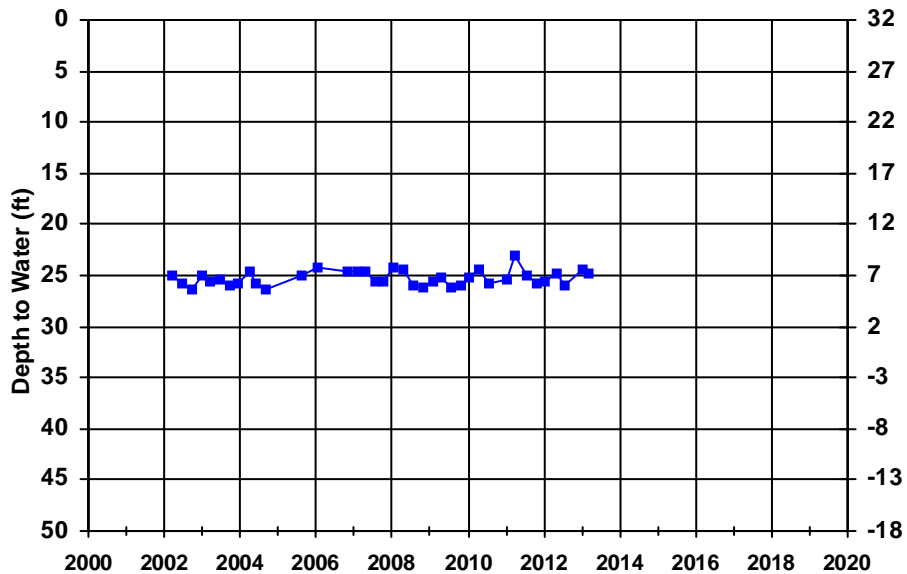
WellID: T0601300772-MW-17

Zone: Shallow

Source: Geotracker

Perf Int (ft): N/A

Well Depth (ft): N/A



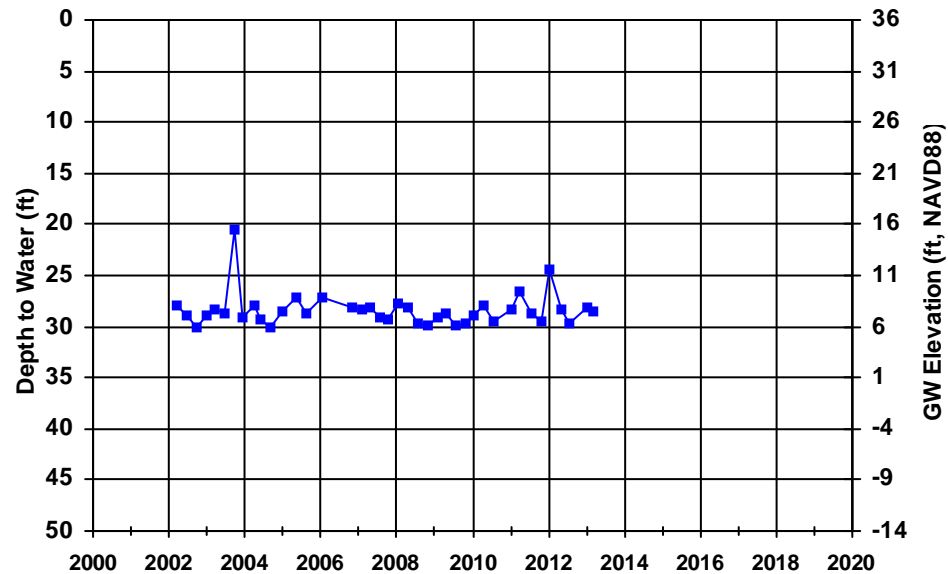
WellID: T0601300772-MW-2

Zone: Shallow

Source: Geotracker

Perf Int (ft): N/A

Well Depth (ft): N/A



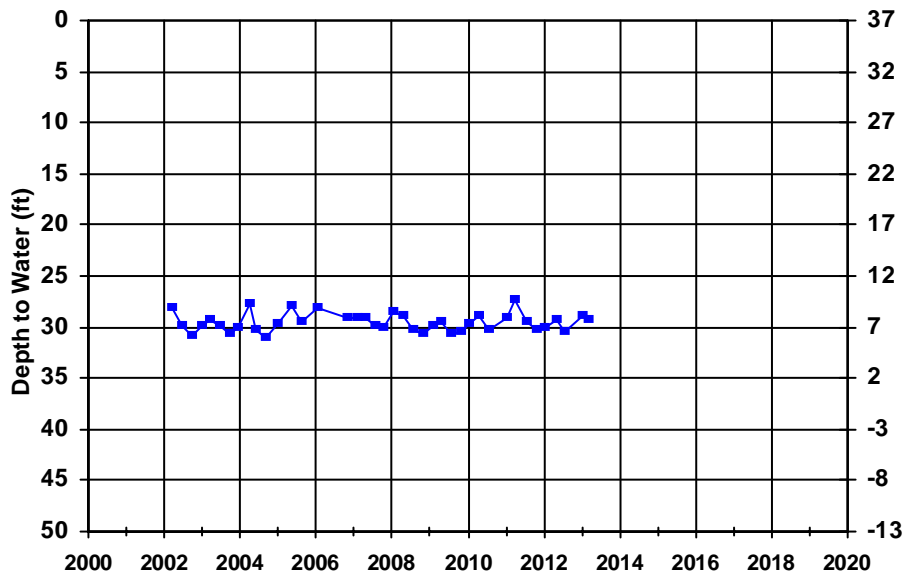
WellID: T0601300772-MW-3

Zone: Shallow

Source: Geotracker

Perf Int (ft): N/A

Well Depth (ft): N/A



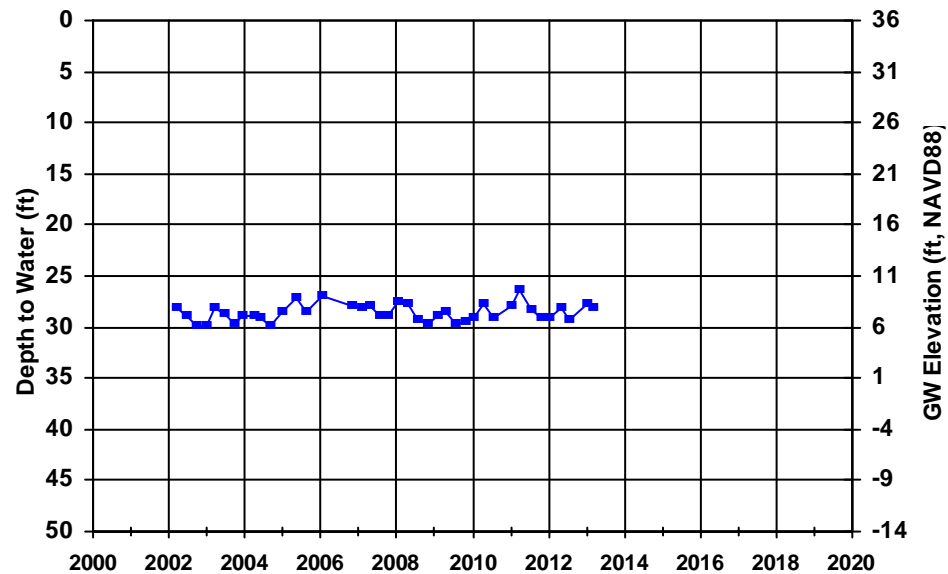
WellID: T0601300772-MW-4

Zone: Shallow

Source: Geotracker

Perf Int (ft): N/A

Well Depth (ft): N/A



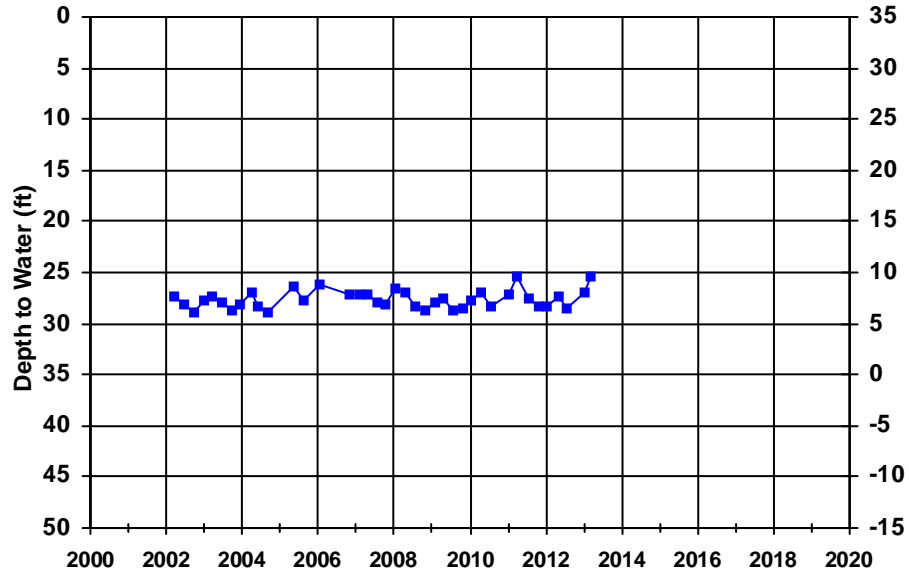
WellID: T0601300772-MW-5

Zone: Shallow

Source: Geotracker

Perf Int (ft): N/A

Well Depth (ft): N/A



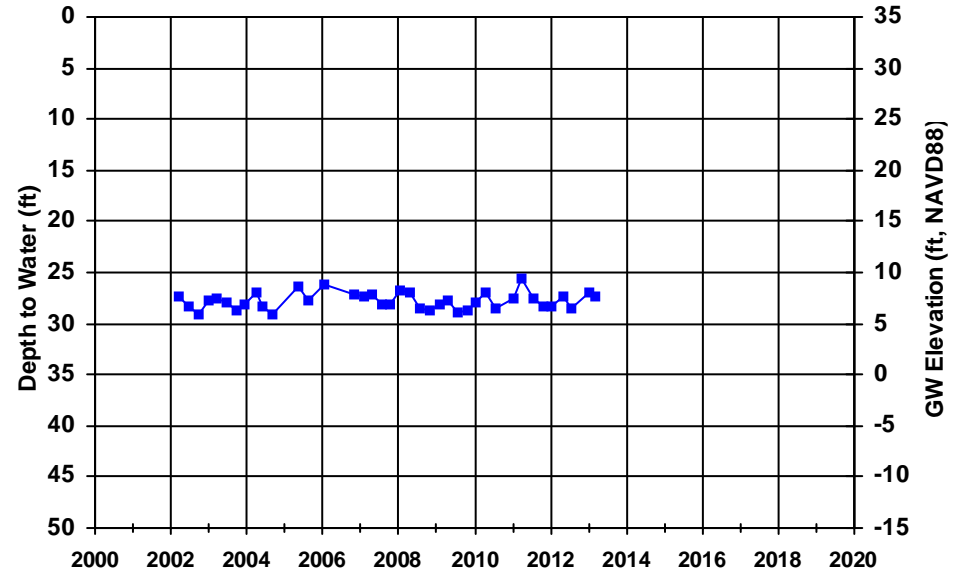
WellID: T0601300772-MW-6

Zone: Shallow

Source: Geotracker

Perf Int (ft): N/A

Well Depth (ft): N/A



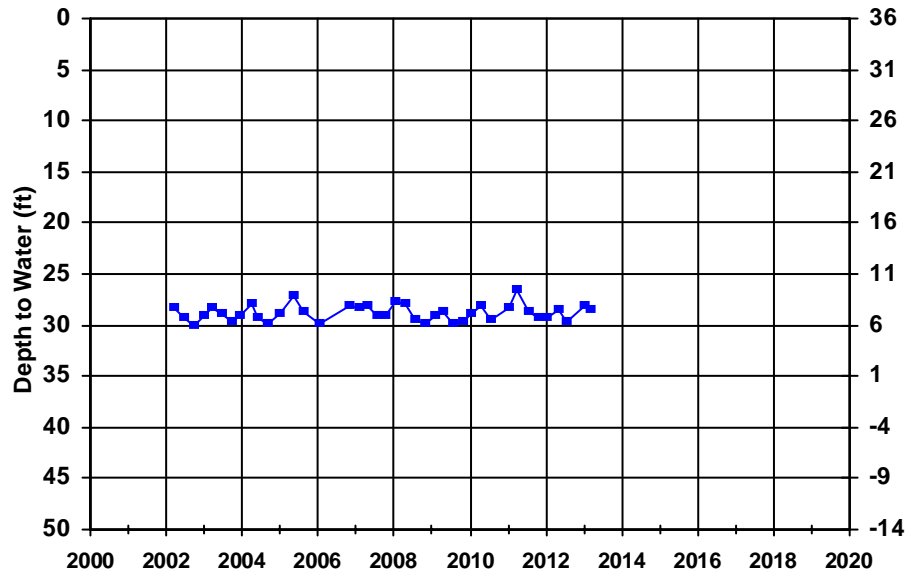
WellID: T0601300772-MW-7

Zone: Shallow

Source: Geotracker

Perf Int (ft): N/A

Well Depth (ft): N/A



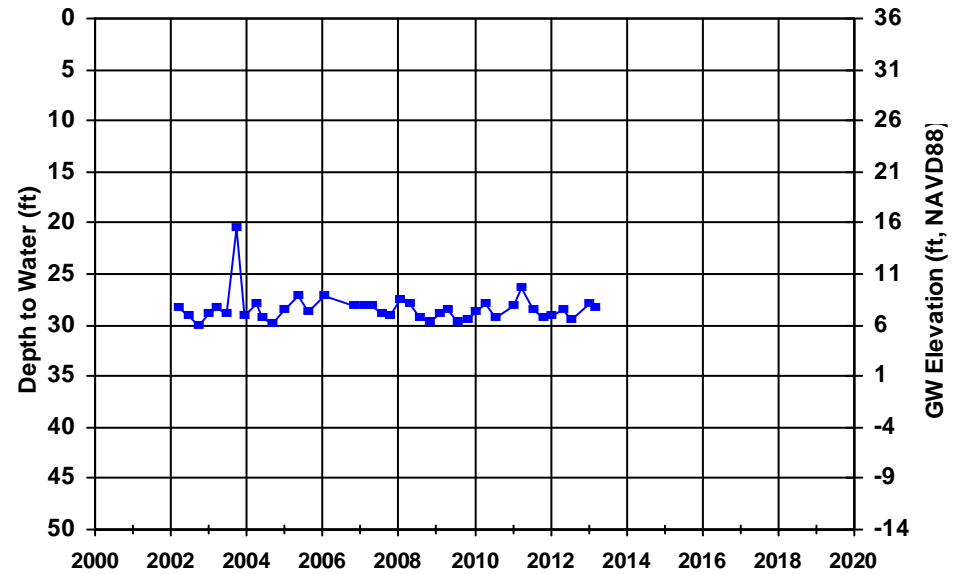
WellID: T0601300772-MW-8

Zone: Shallow

Source: Geotracker

Perf Int (ft): N/A

Well Depth (ft): N/A



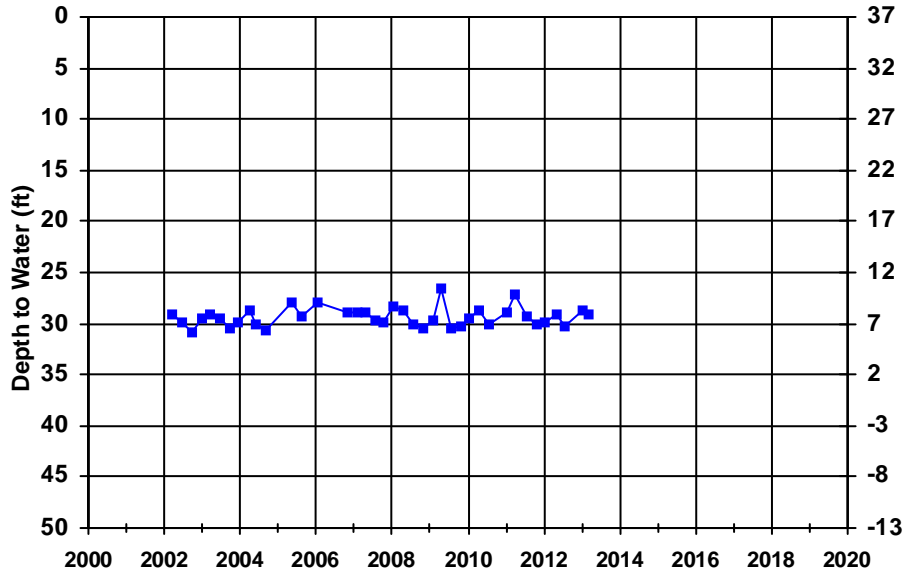
WellID: T0601300772-MW-9

Zone: Shallow

Source: Geotracker

Perf Int (ft): N/A

Well Depth (ft): N/A



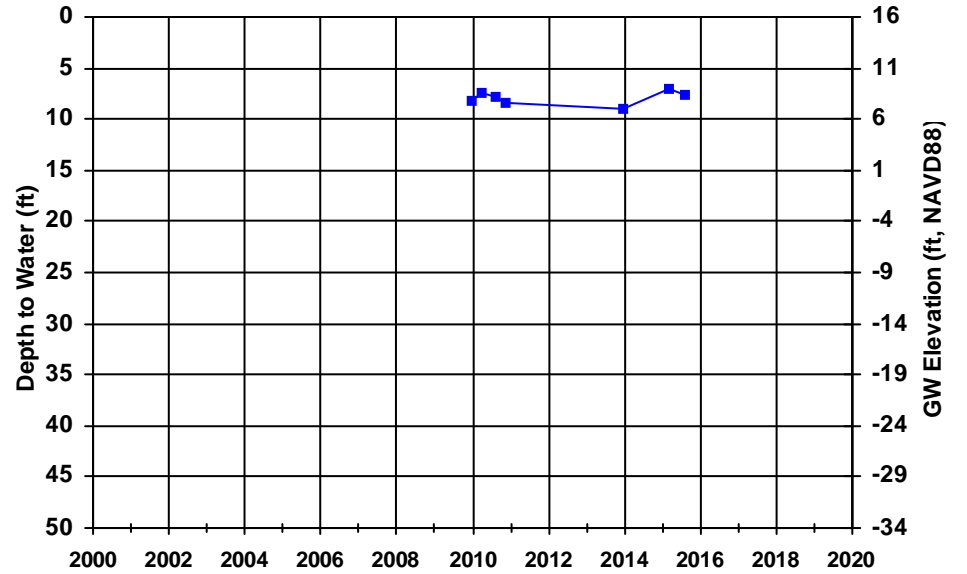
WellID: T0601300775-EW-1

Zone: Shallow

Source: Geotracker

Perf Int (ft): N/A

Well Depth (ft): N/A



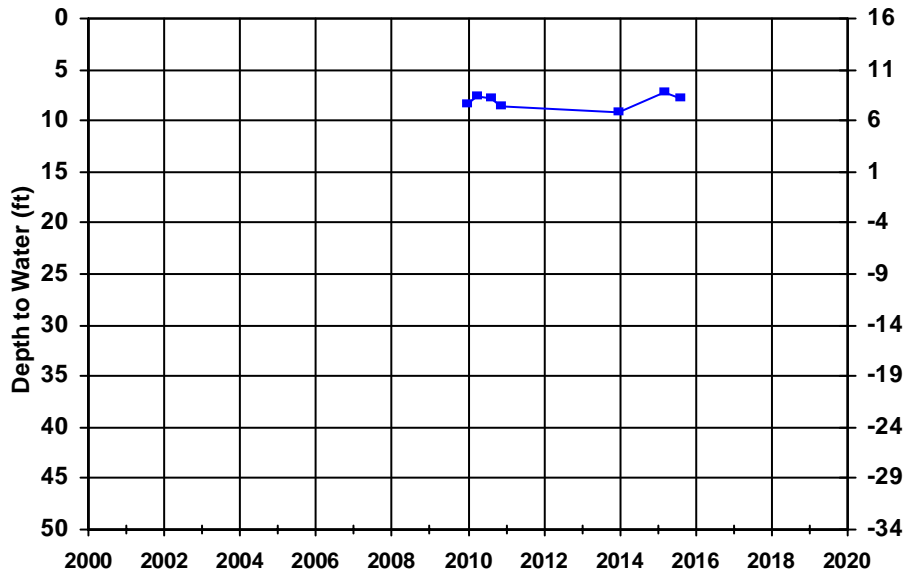
WellID: T0601300775-EW-2

Zone: Shallow

Source: Geotracker

Perf Int (ft): N/A

Well Depth (ft): N/A



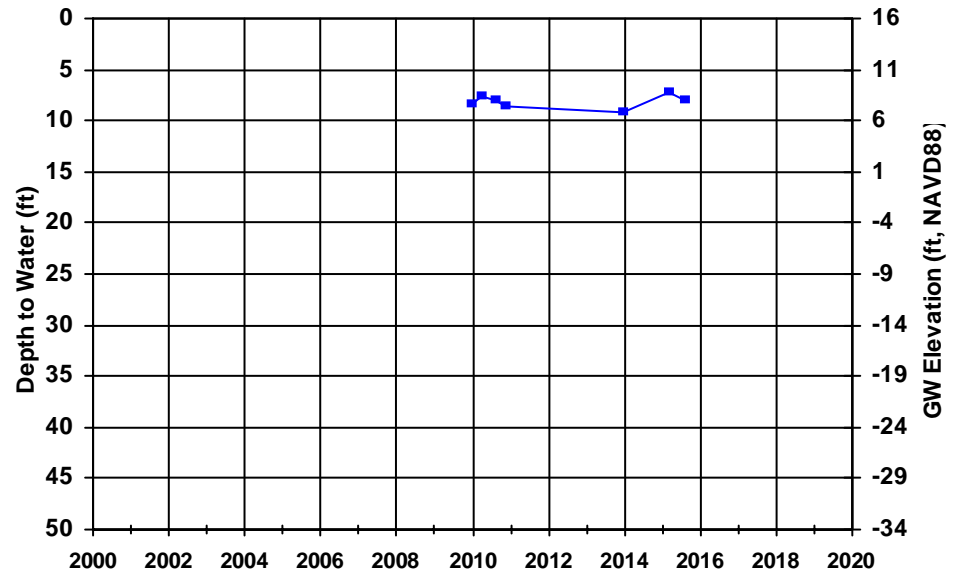
WellID: T0601300775-EW-3

Zone: Shallow

Source: Geotracker

Perf Int (ft): N/A

Well Depth (ft): N/A



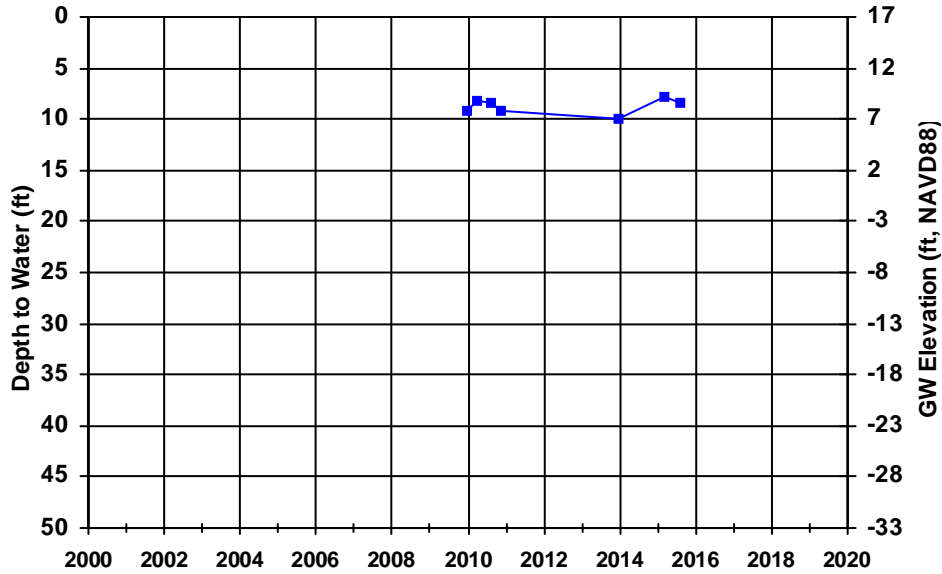
WellID: T0601300775-MW-1

Zone: Shallow

Source: Geotracker

Perf Int (ft): N/A

Well Depth (ft): N/A



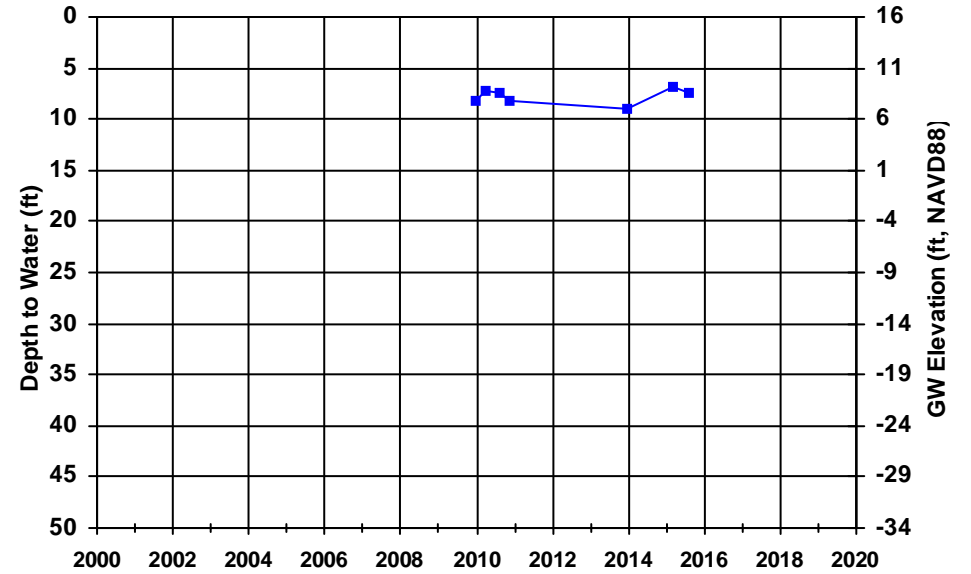
WellID: T0601300775-MW-2

Zone: Shallow

Source: Geotracker

Perf Int (ft): N/A

Well Depth (ft): N/A



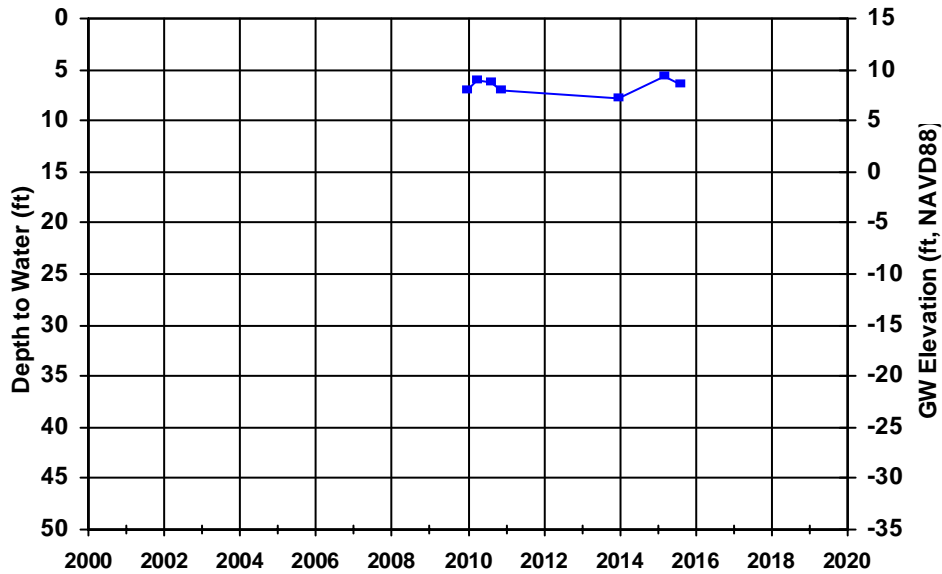
WellID: T0601300775-MW-3

Zone: Shallow

Source: Geotracker

Perf Int (ft): N/A

Well Depth (ft): N/A



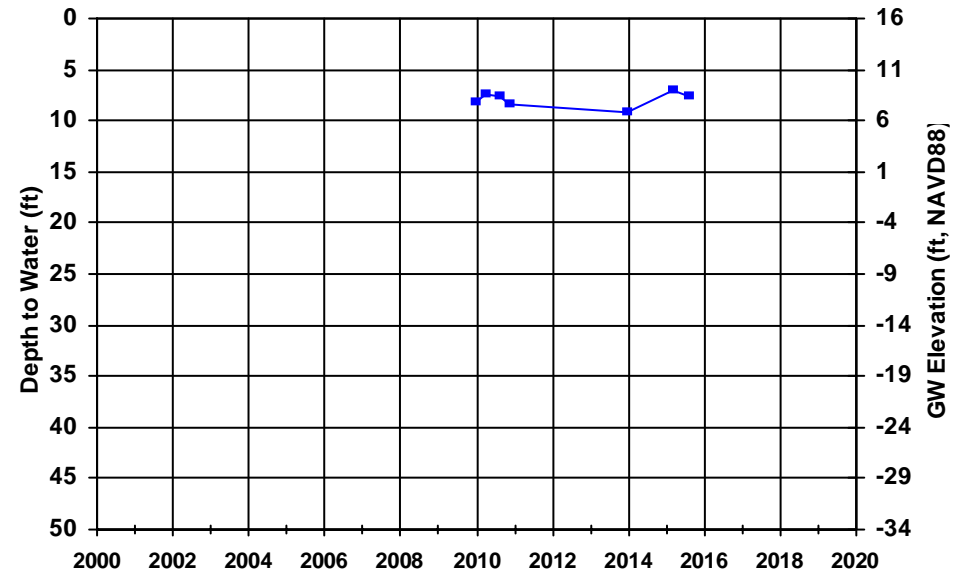
WellID: T0601300775-MW-4

Zone: Shallow

Source: Geotracker

Perf Int (ft): N/A

Well Depth (ft): N/A



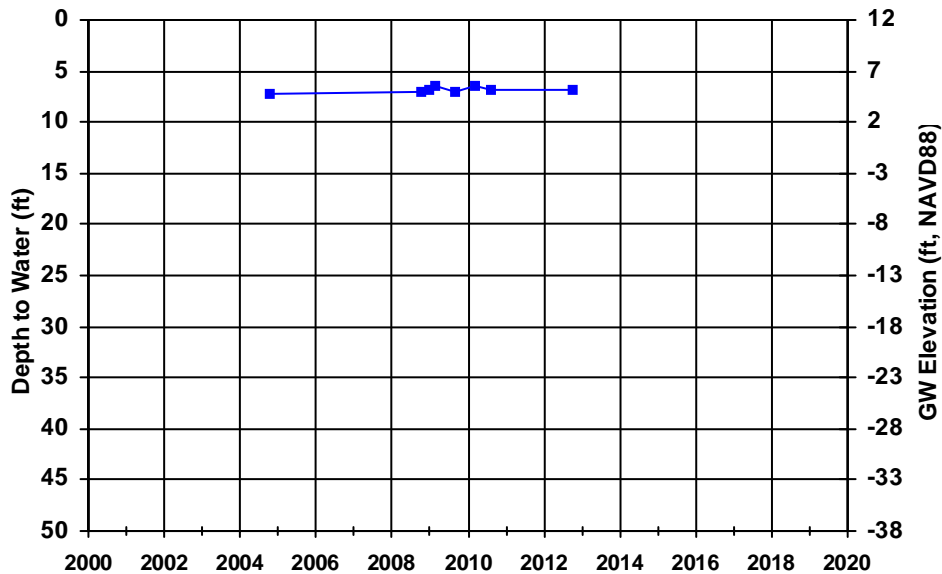
WellID: T0601300776-KMW-8

Zone: Shallow

Source: Geotracker

Perf Int (ft): N/A

Well Depth (ft): N/A



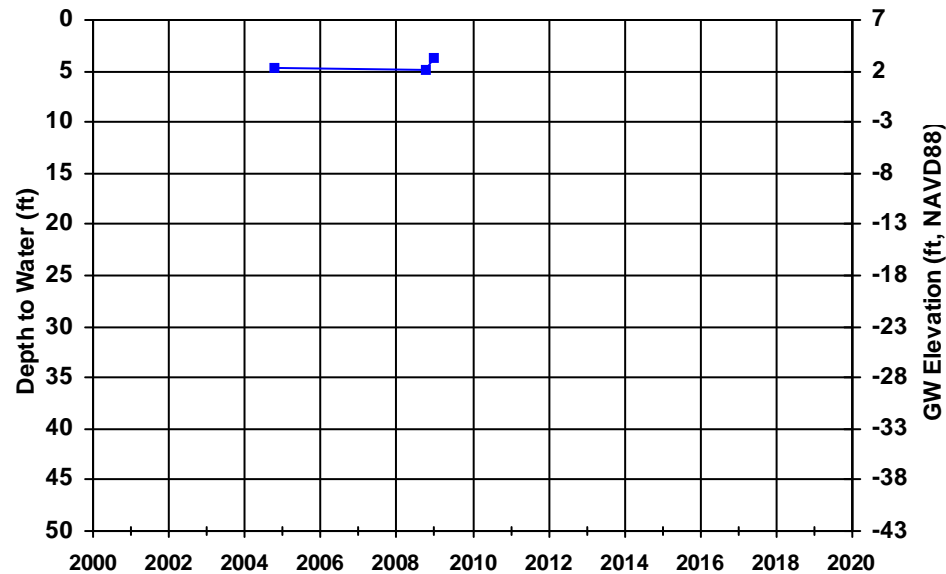
WellID: T0601300776-KMW-9

Zone: Shallow

Source: Geotracker

Perf Int (ft): N/A

Well Depth (ft): N/A



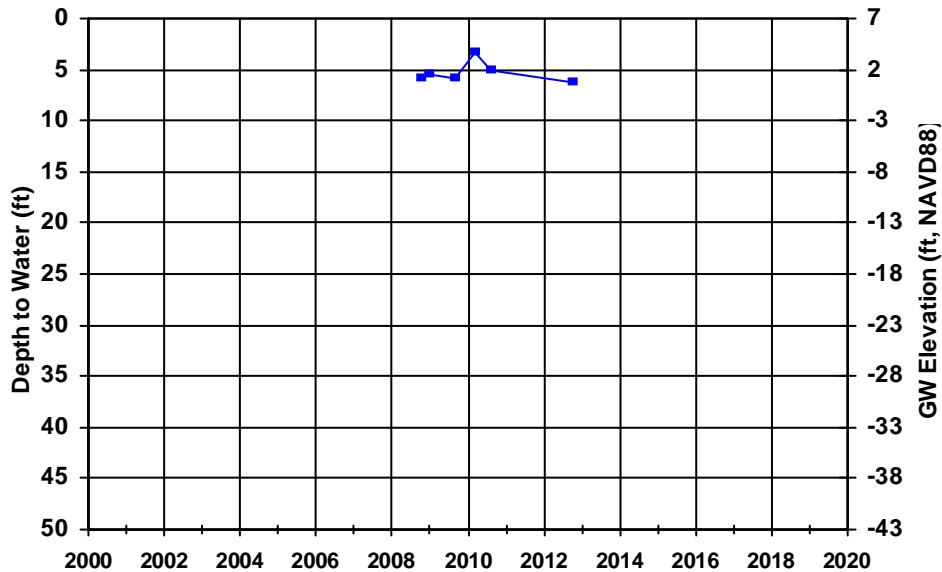
WellID: T0601300776-MW-12

Zone: Shallow

Source: Geotracker

Perf Int (ft): N/A

Well Depth (ft): N/A



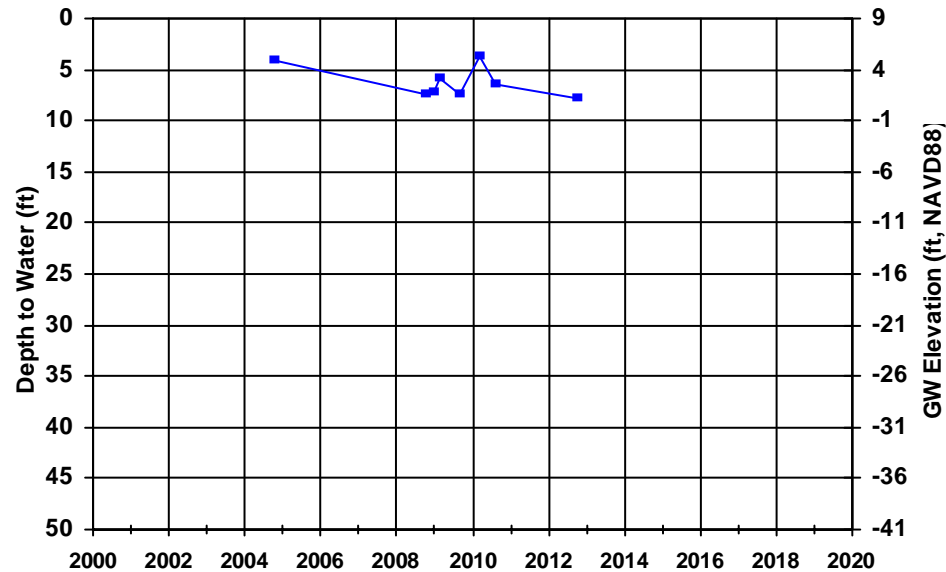
WellID: T0601300776-MW-2

Zone: Shallow

Source: Geotracker

Perf Int (ft): N/A

Well Depth (ft): N/A



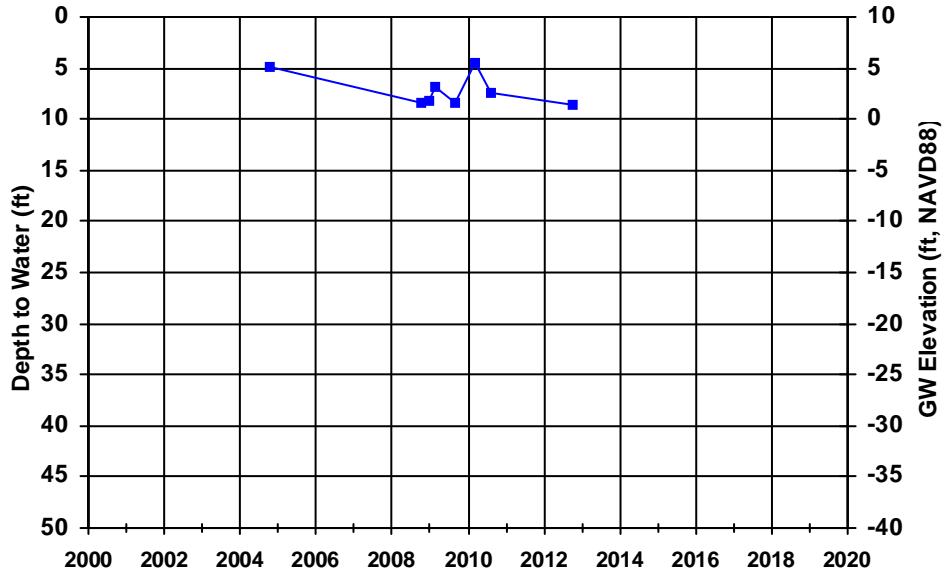
WellID: T0601300776-MW-3

Zone: Shallow

Source: Geotracker

Perf Int (ft): N/A

Well Depth (ft): N/A



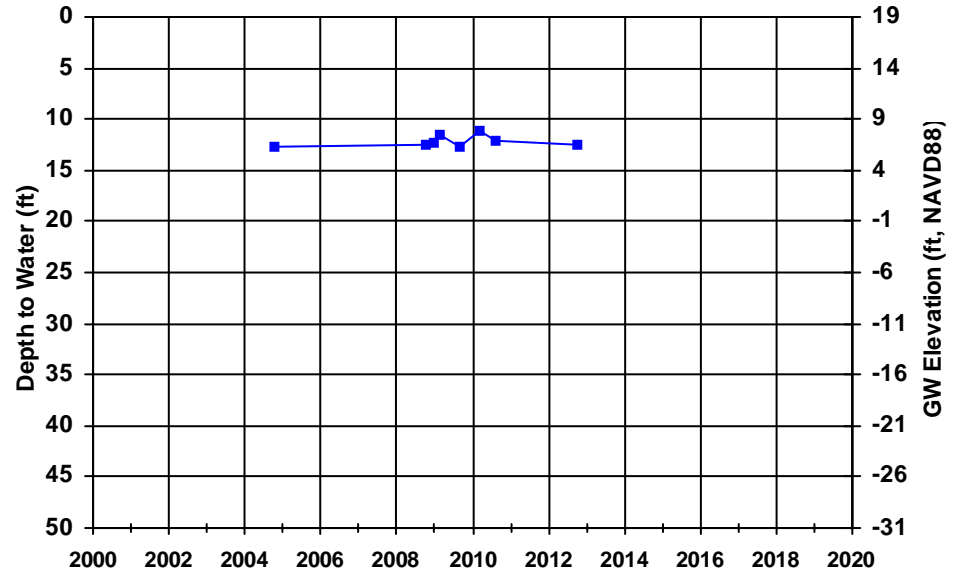
WellID: T0601300776-MW-4

Zone: Shallow

Source: Geotracker

Perf Int (ft): N/A

Well Depth (ft): N/A



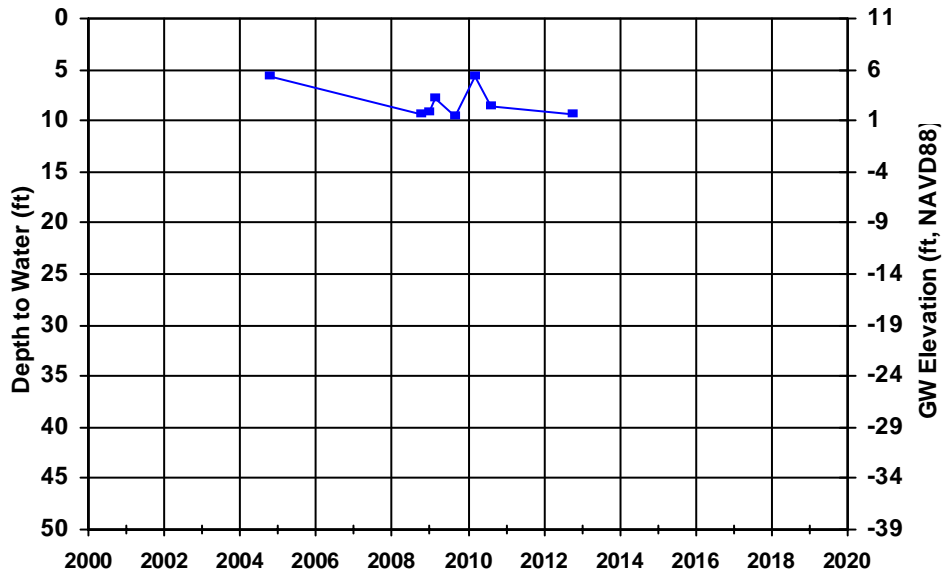
WellID: T0601300776-MW-5

Zone: Shallow

Source: Geotracker

Perf Int (ft): N/A

Well Depth (ft): N/A



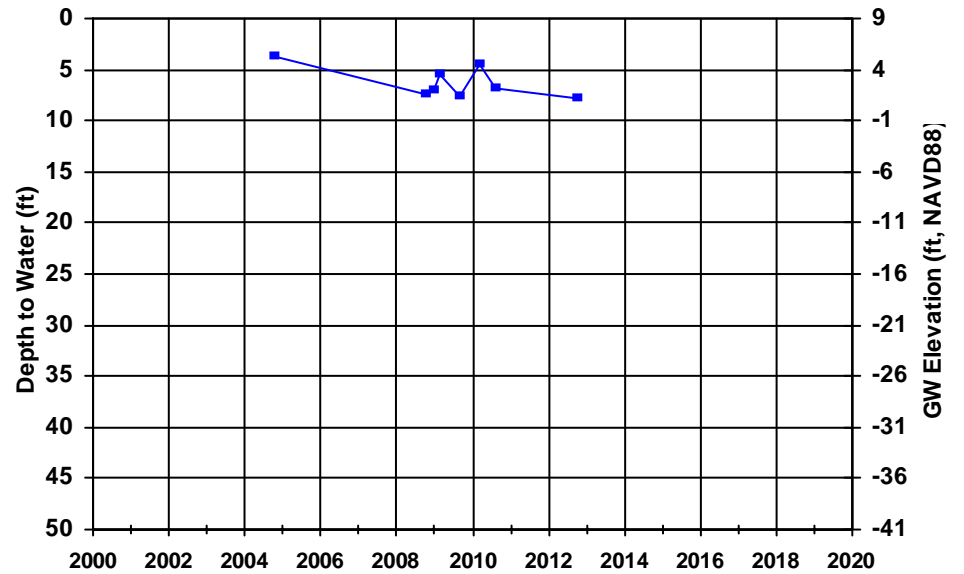
WellID: T0601300776-MW-6

Zone: Shallow

Source: Geotracker

Perf Int (ft): N/A

Well Depth (ft): N/A



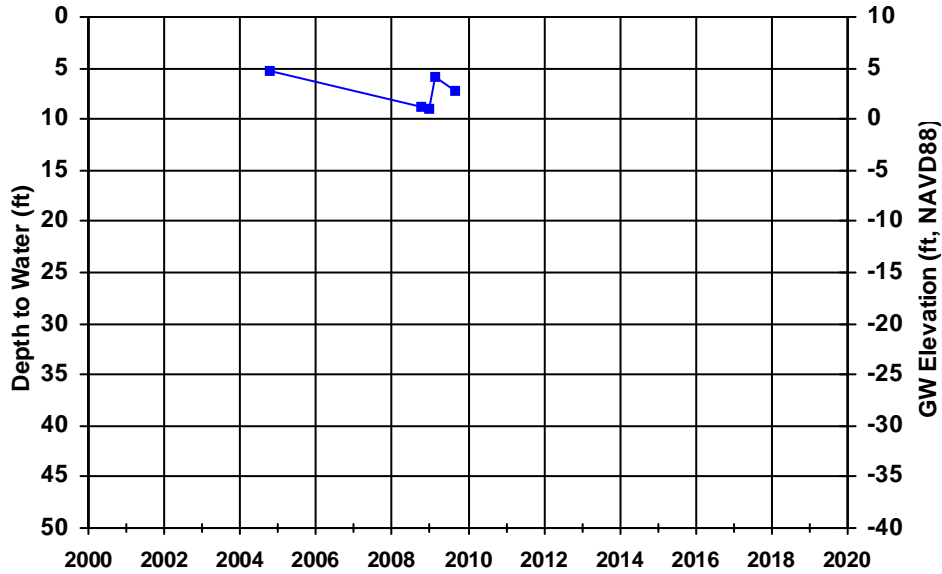
WellID: T0601300776-MW-7A

Zone: Shallow

Source: Geotracker

Perf Int (ft): N/A

Well Depth (ft): N/A



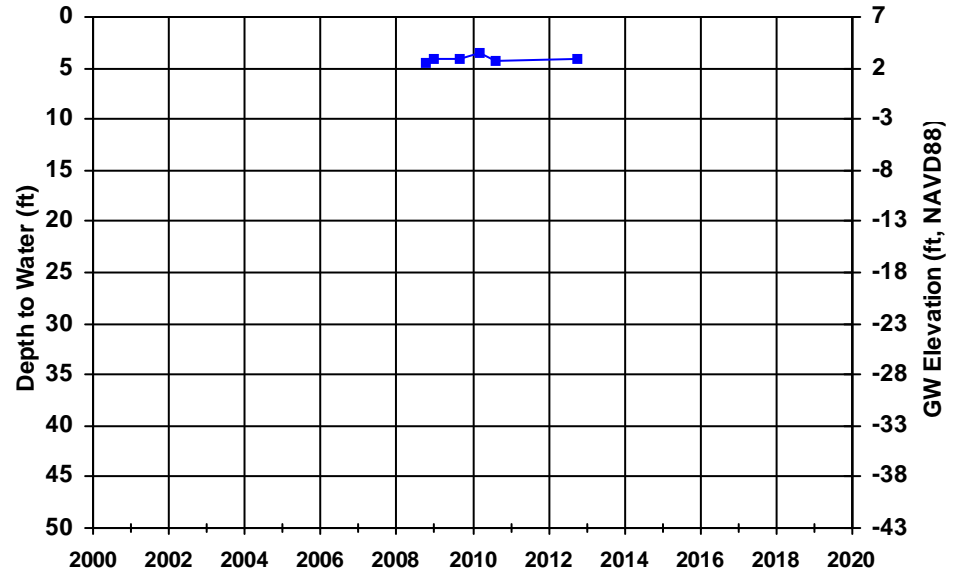
WellID: T0601300776-SG-10

Zone: Shallow

Source: Geotracker

Perf Int (ft): N/A

Well Depth (ft): N/A



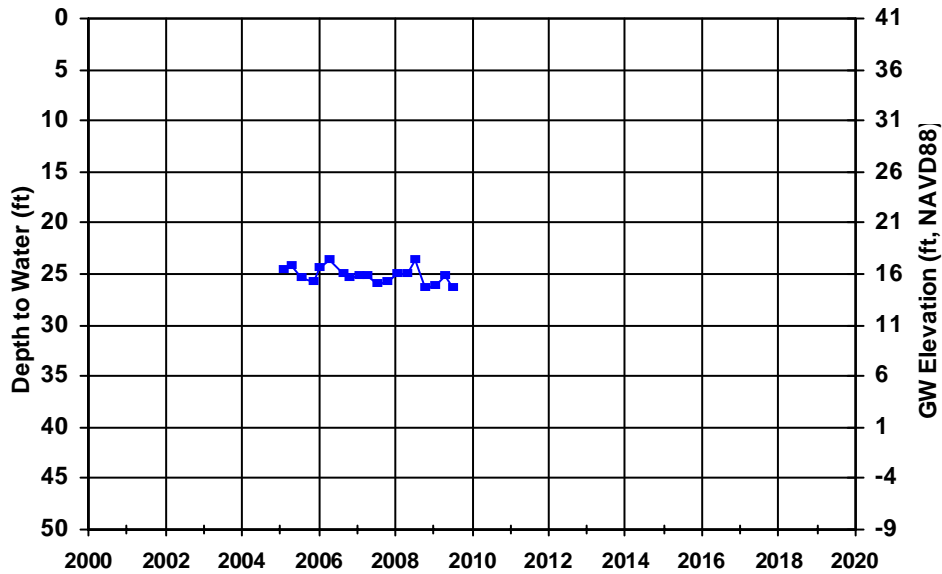
WellID: T0601300780-MW-10

Zone: Shallow

Source: Geotracker

Perf Int (ft): N/A

Well Depth (ft): N/A



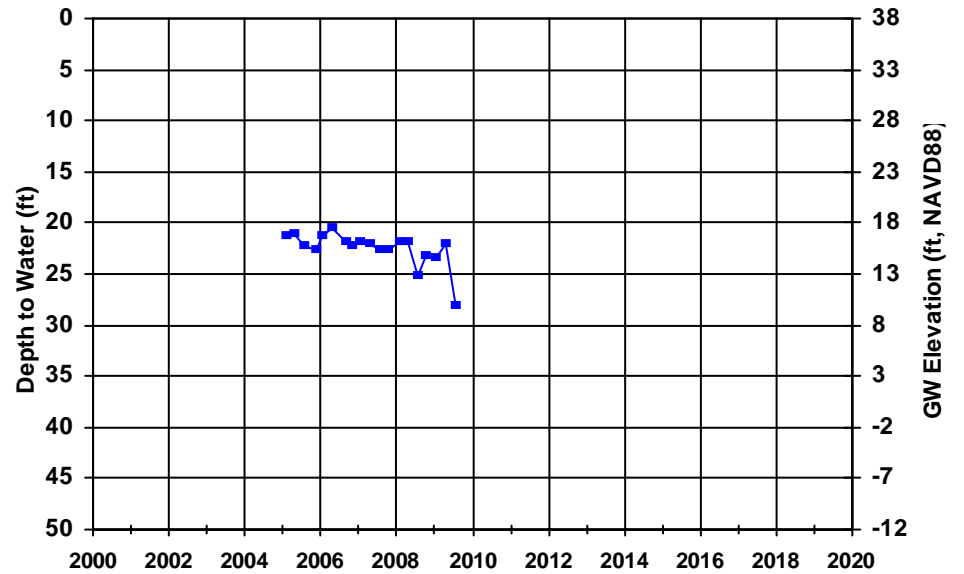
WellID: T0601300780-MW-11

Zone: Shallow

Source: Geotracker

Perf Int (ft): N/A

Well Depth (ft): N/A



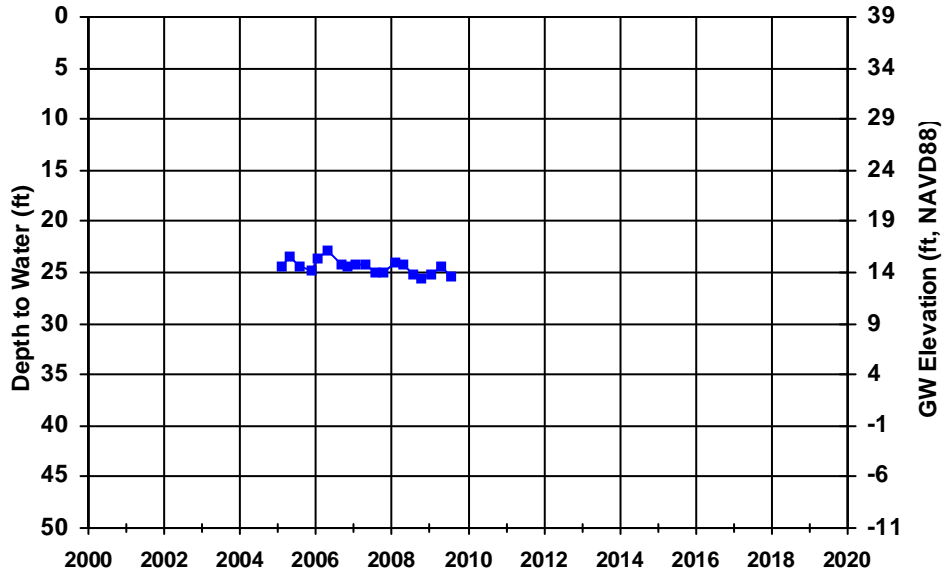
WellID: T0601300780-MW-12

Zone: Shallow

Source: Geotracker

Perf Int (ft): N/A

Well Depth (ft): N/A



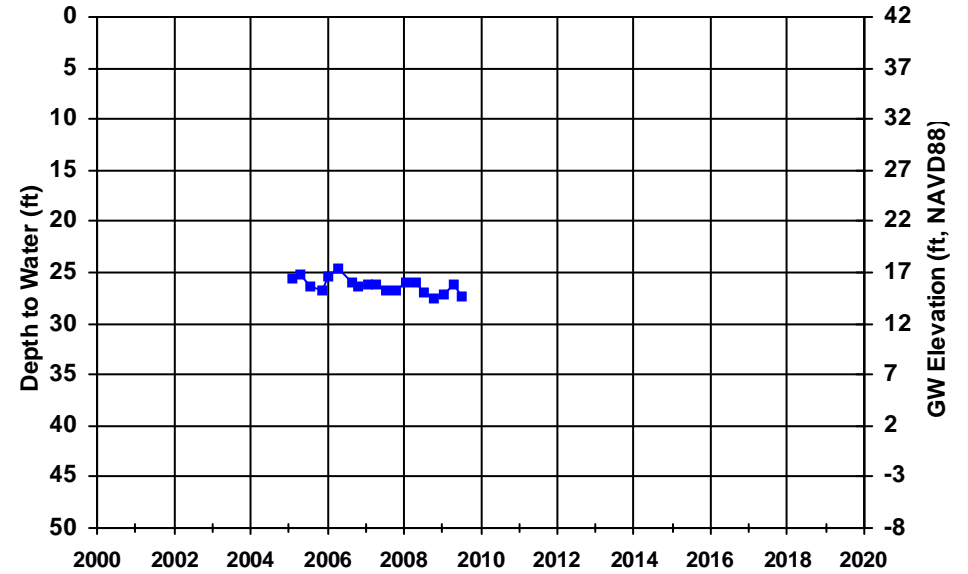
WellID: T0601300780-MW-9

Zone: Shallow

Source: Geotracker

Perf Int (ft): N/A

Well Depth (ft): N/A



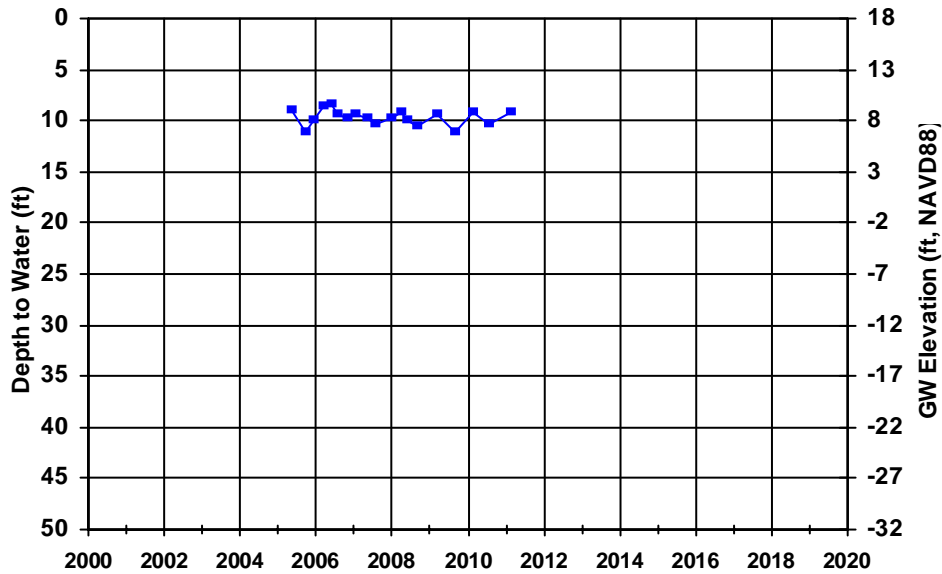
WellID: T0601300781-DW-1A

Zone: Shallow

Source: Geotracker

Perf Int (ft): N/A

Well Depth (ft): N/A



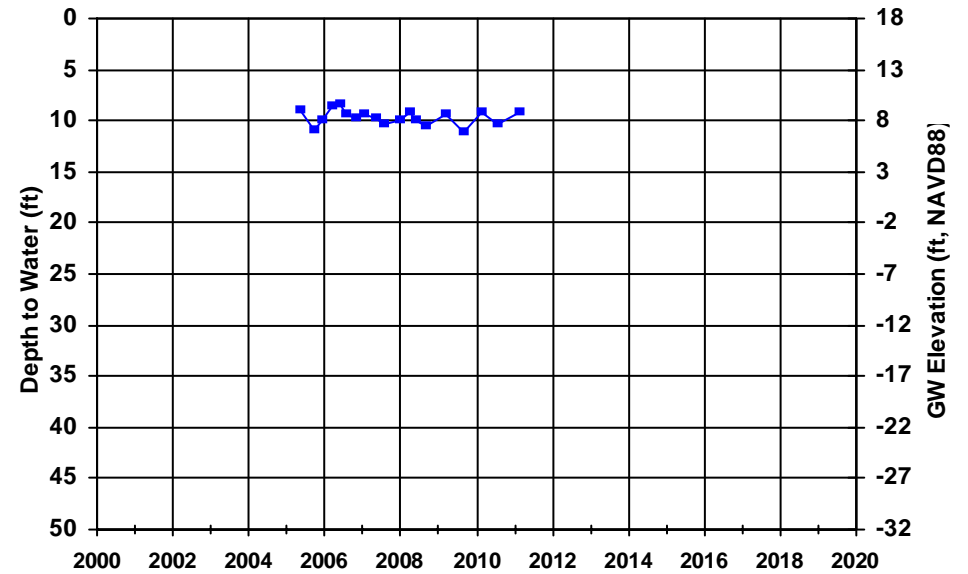
WellID: T0601300781-DW-1B

Zone: Shallow

Source: Geotracker

Perf Int (ft): N/A

Well Depth (ft): N/A



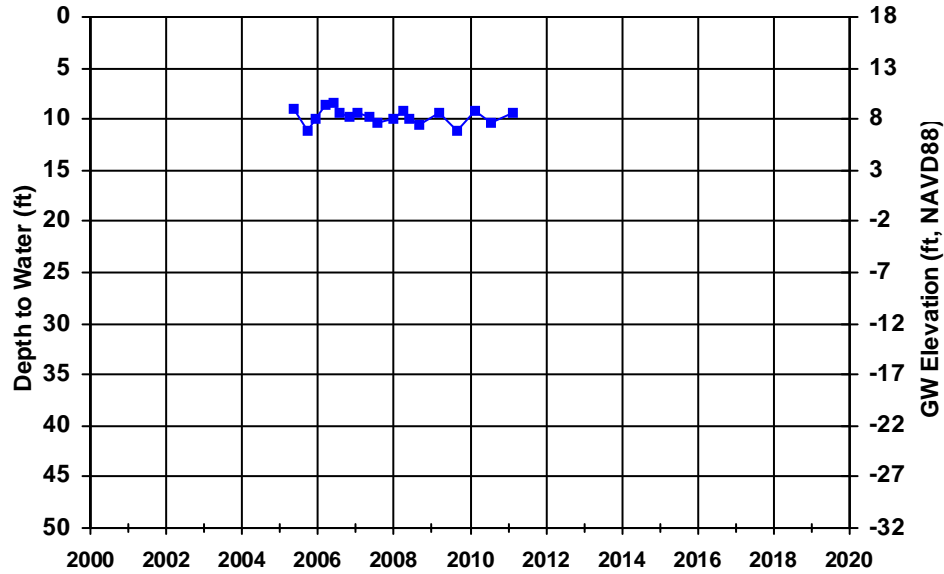
WellID: T0601300781-DW-2A

Zone: Shallow

Source: Geotracker

Perf Int (ft): N/A

Well Depth (ft): N/A



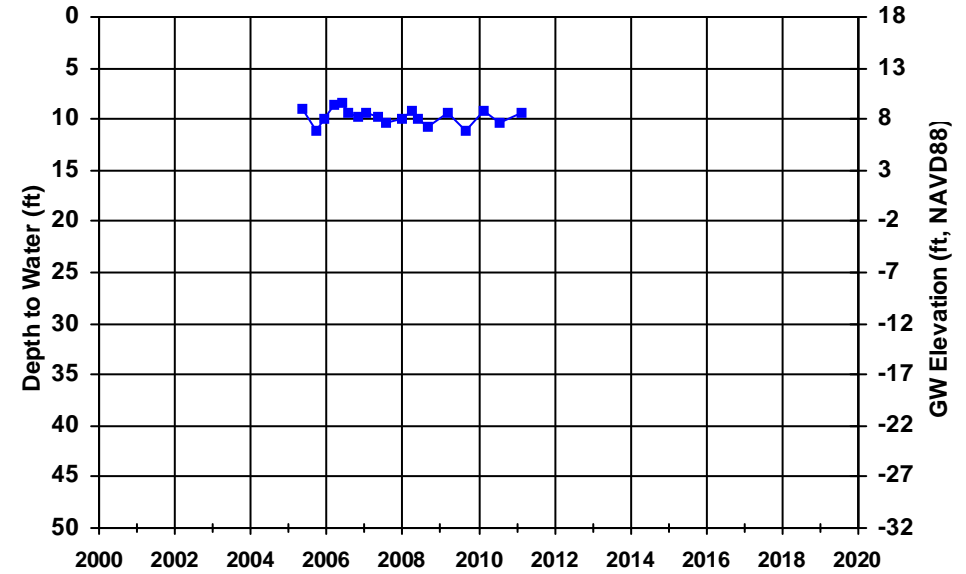
WellID: T0601300781-DW-2B

Zone: Shallow

Source: Geotracker

Perf Int (ft): N/A

Well Depth (ft): N/A



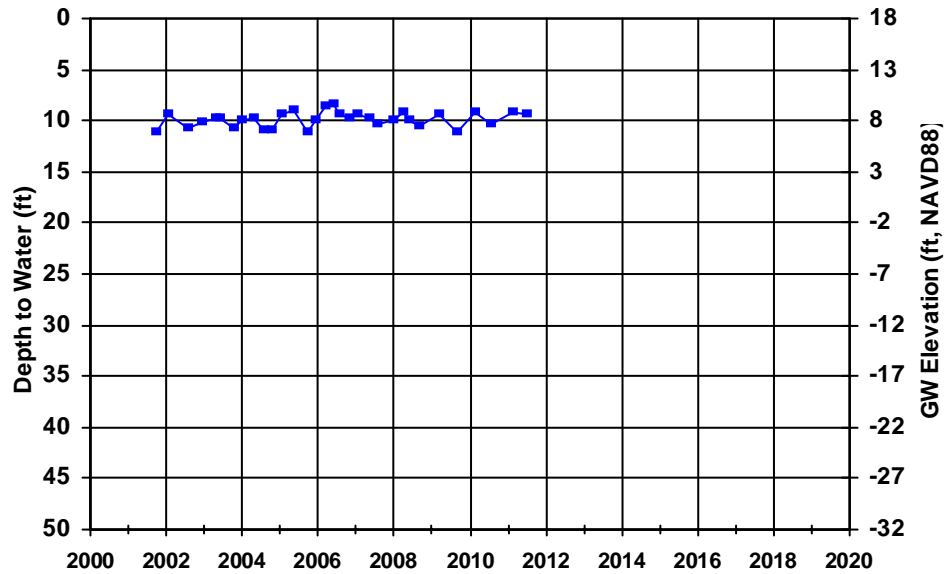
WellID: T0601300781-MW-1

Zone: Shallow

Source: Geotracker

Perf Int (ft): N/A

Well Depth (ft): N/A



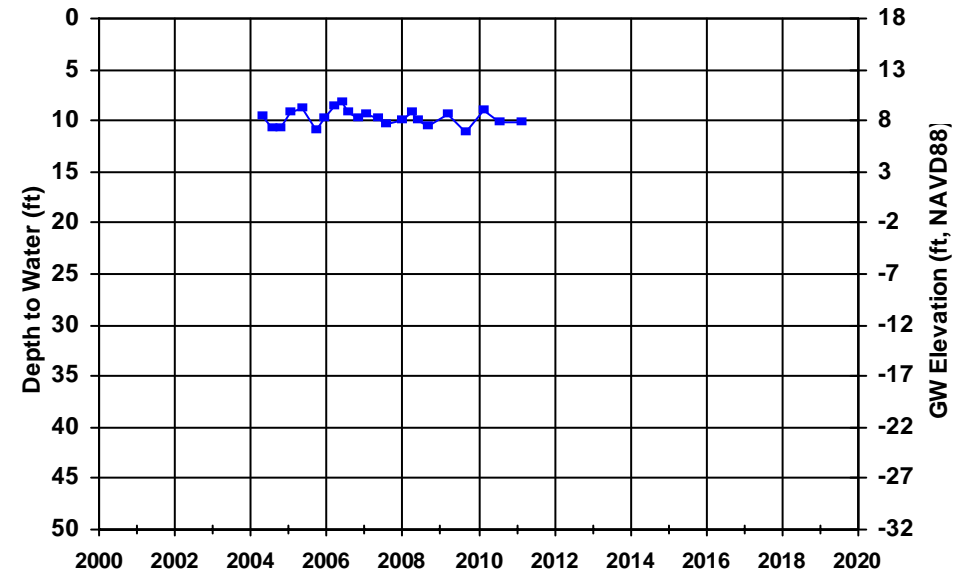
WellID: T0601300781-MW-2

Zone: Shallow

Source: Geotracker

Perf Int (ft): N/A

Well Depth (ft): N/A



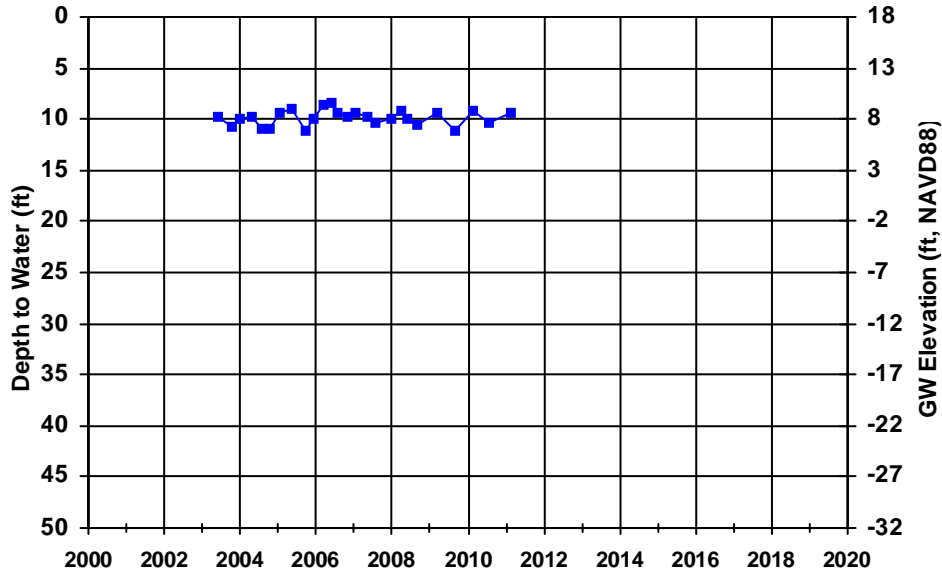
WellID: T0601300781-MW-3

Zone: Shallow

Source: Geotracker

Perf Int (ft): N/A

Well Depth (ft): N/A



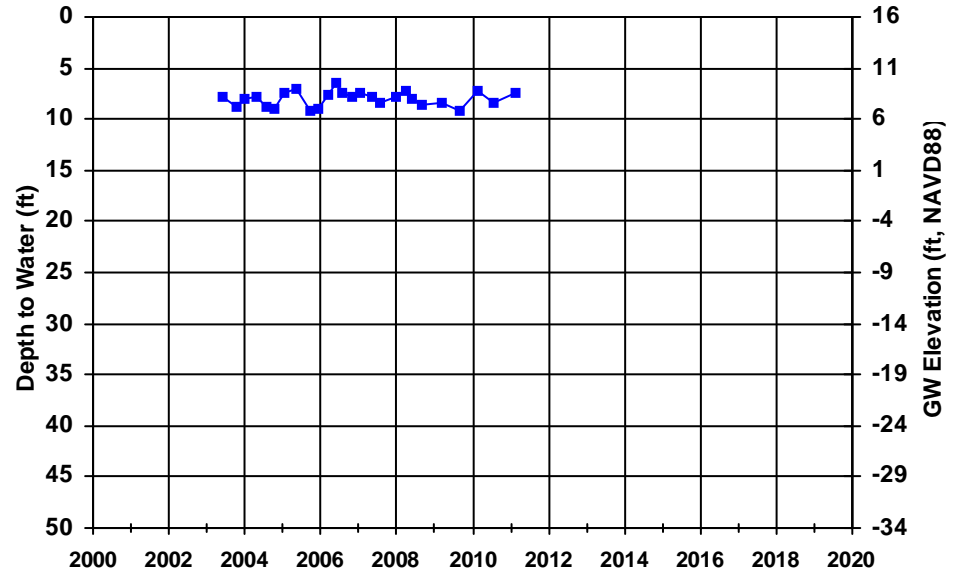
WellID: T0601300781-MW-4

Zone: Shallow

Source: Geotracker

Perf Int (ft): N/A

Well Depth (ft): N/A



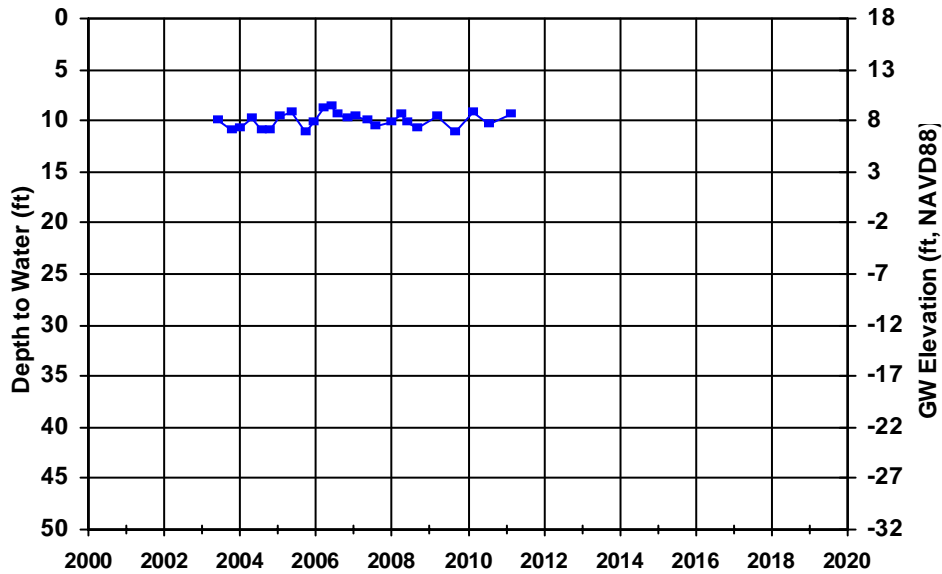
WellID: T0601300781-MW-5

Zone: Shallow

Source: Geotracker

Perf Int (ft): N/A

Well Depth (ft): N/A



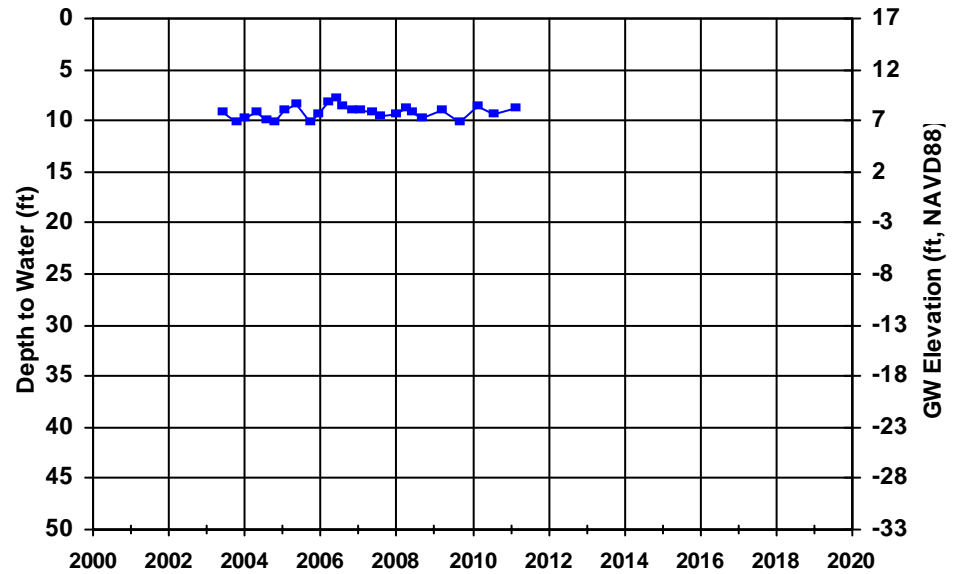
WellID: T0601300781-MW-6

Zone: Shallow

Source: Geotracker

Perf Int (ft): N/A

Well Depth (ft): N/A



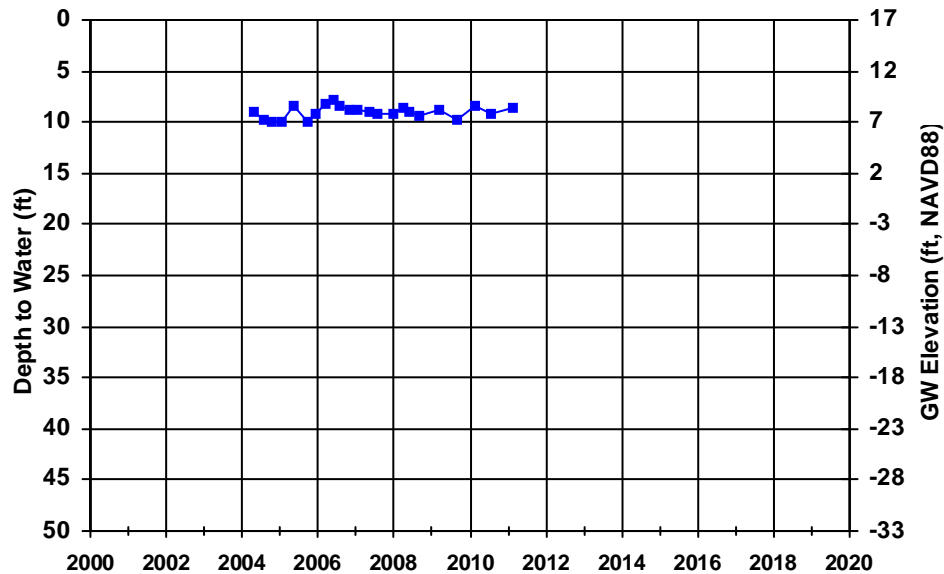
WellID: T0601300781-MW-7

Zone: Shallow

Source: Geotracker

Perf Int (ft): N/A

Well Depth (ft): N/A



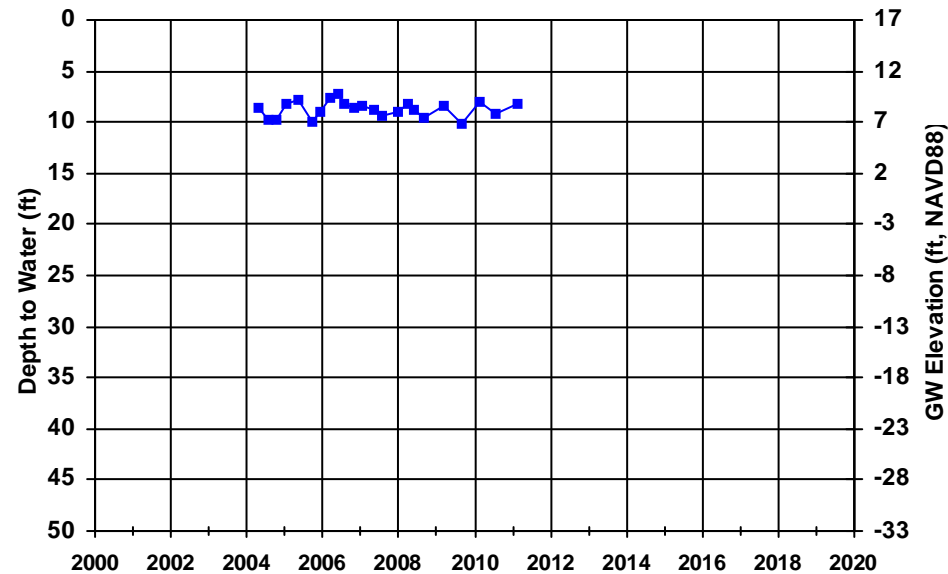
WellID: T0601300781-MW-8

Zone: Shallow

Source: Geotracker

Perf Int (ft): N/A

Well Depth (ft): N/A



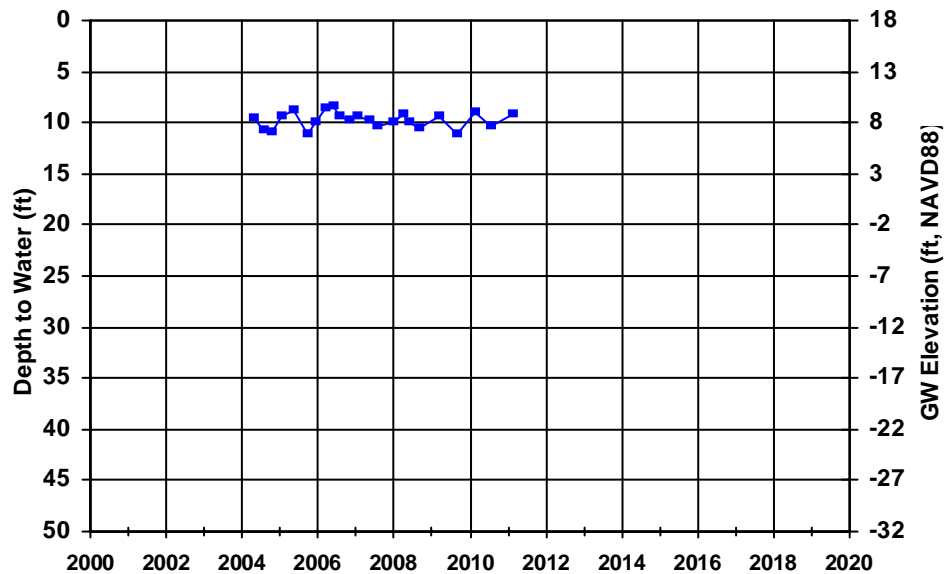
WellID: T0601300781-MW-9

Zone: Shallow

Source: Geotracker

Perf Int (ft): N/A

Well Depth (ft): N/A



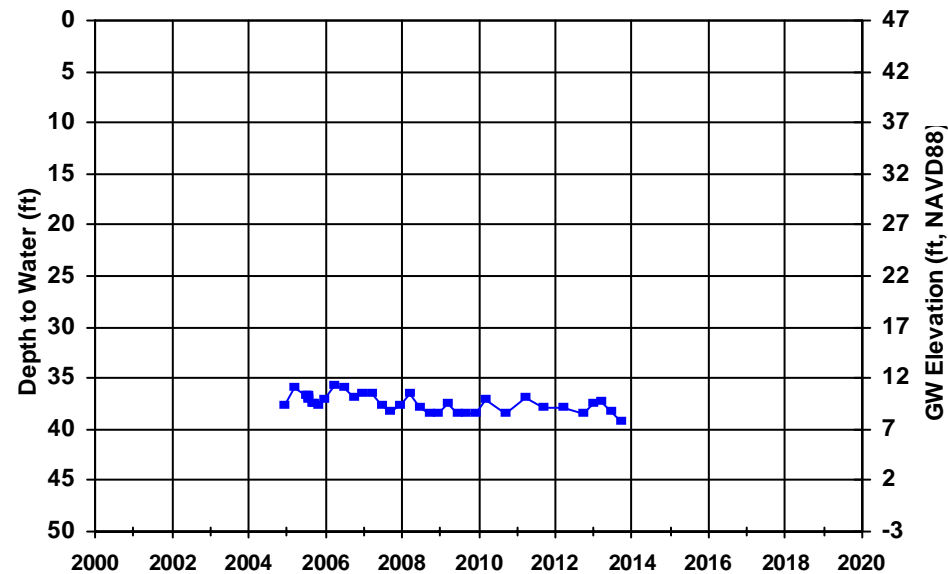
WellID: T0601300782-EW-1

Zone: Shallow

Source: Geotracker

Perf Int (ft): N/A

Well Depth (ft): N/A



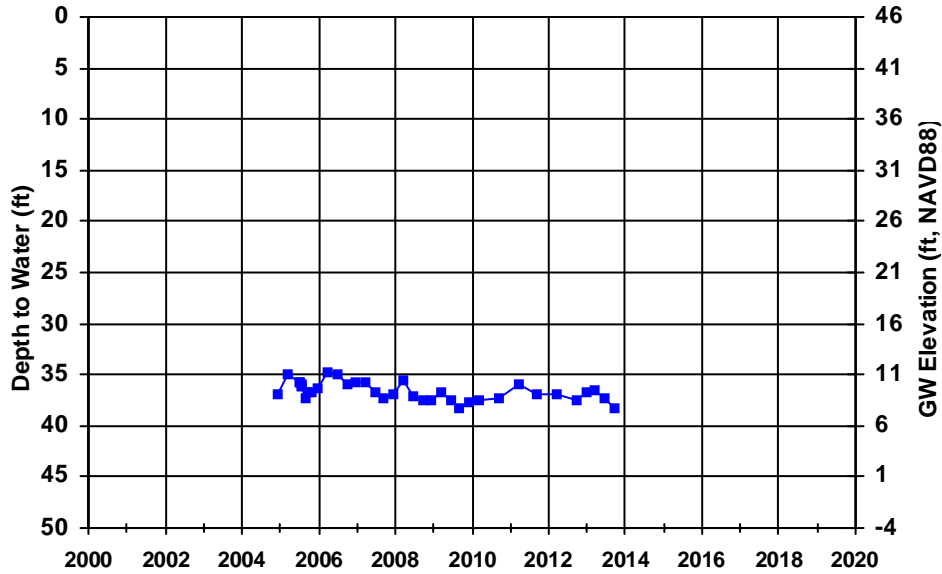
WellID: T0601300782-EW-2

Zone: Shallow

Source: Geotracker

Perf Int (ft): N/A

Well Depth (ft): N/A



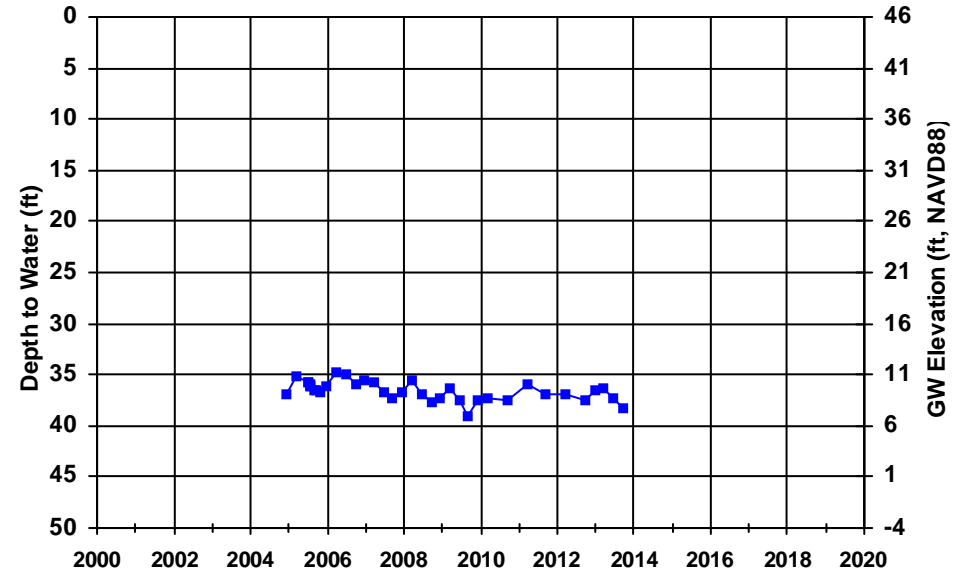
WellID: T0601300782-EW-3

Zone: Shallow

Source: Geotracker

Perf Int (ft): N/A

Well Depth (ft): N/A



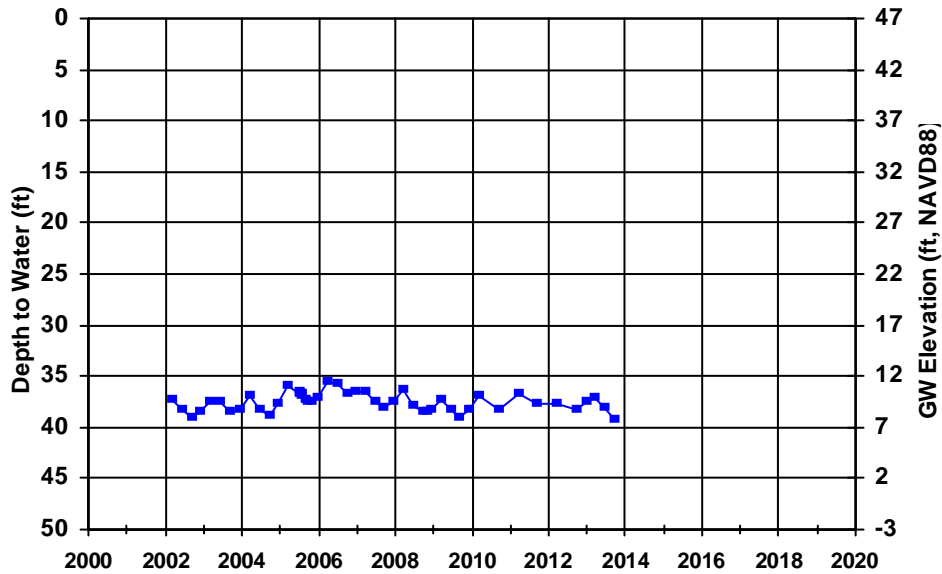
WellID: T0601300782-MW-1

Zone: Shallow

Source: Geotracker

Perf Int (ft): N/A

Well Depth (ft): N/A



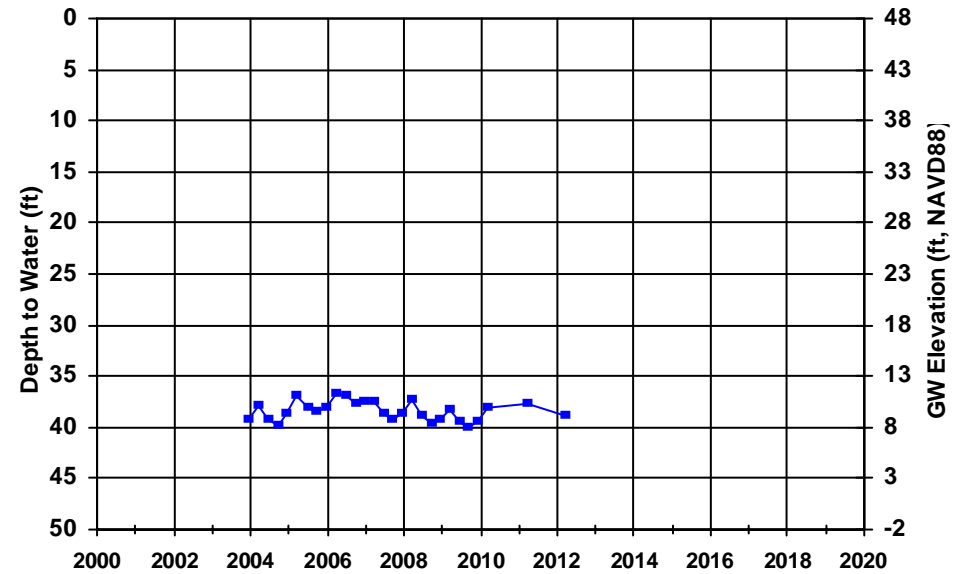
WellID: T0601300782-MW-10

Zone: Shallow

Source: Geotracker

Perf Int (ft): N/A

Well Depth (ft): N/A



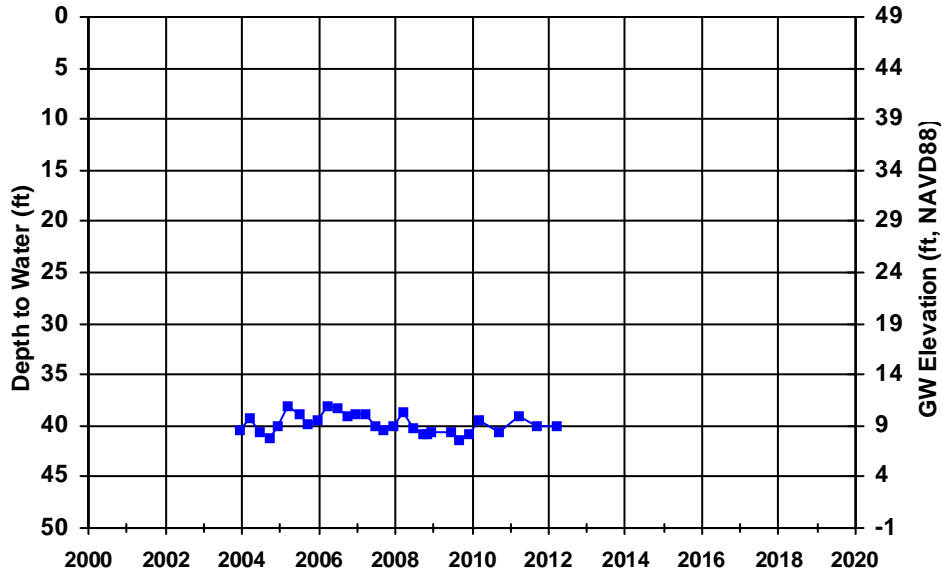
WellID: T0601300782-MW-11

Zone: Shallow

Source: Geotracker

Perf Int (ft): N/A

Well Depth (ft): N/A



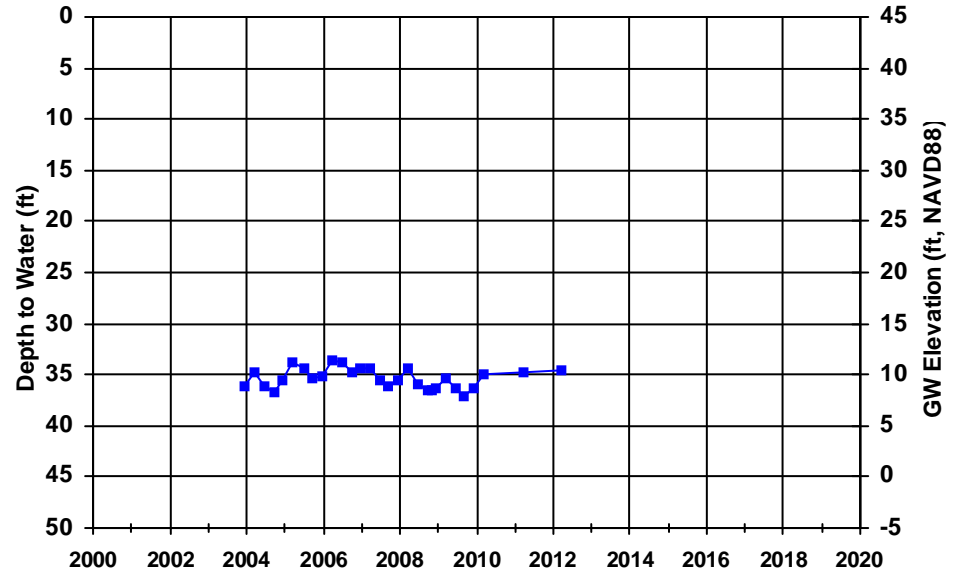
WellID: T0601300782-MW-12

Zone: Shallow

Source: Geotracker

Perf Int (ft): N/A

Well Depth (ft): N/A



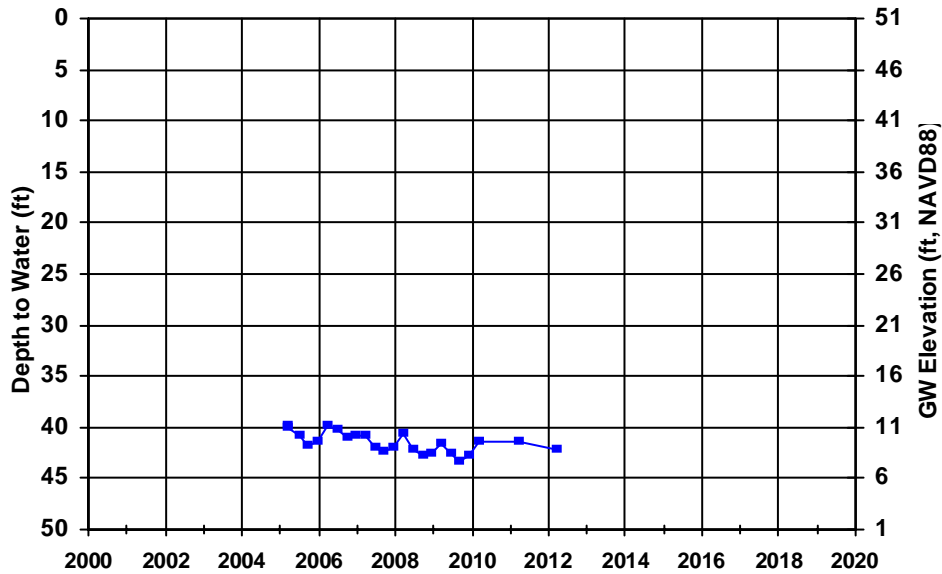
WellID: T0601300782-MW-13

Zone: Shallow

Source: Geotracker

Perf Int (ft): N/A

Well Depth (ft): N/A



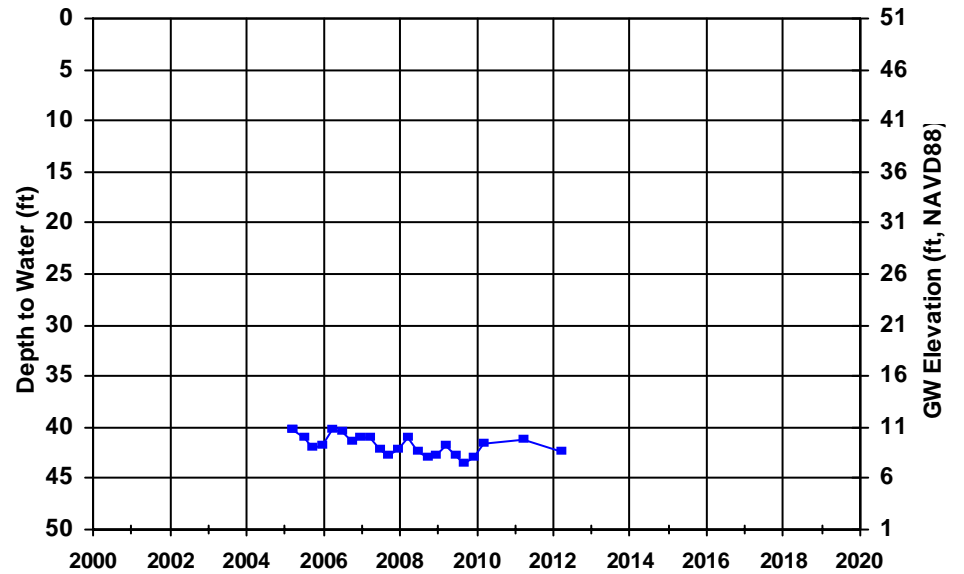
WellID: T0601300782-MW-14

Zone: Shallow

Source: Geotracker

Perf Int (ft): N/A

Well Depth (ft): N/A



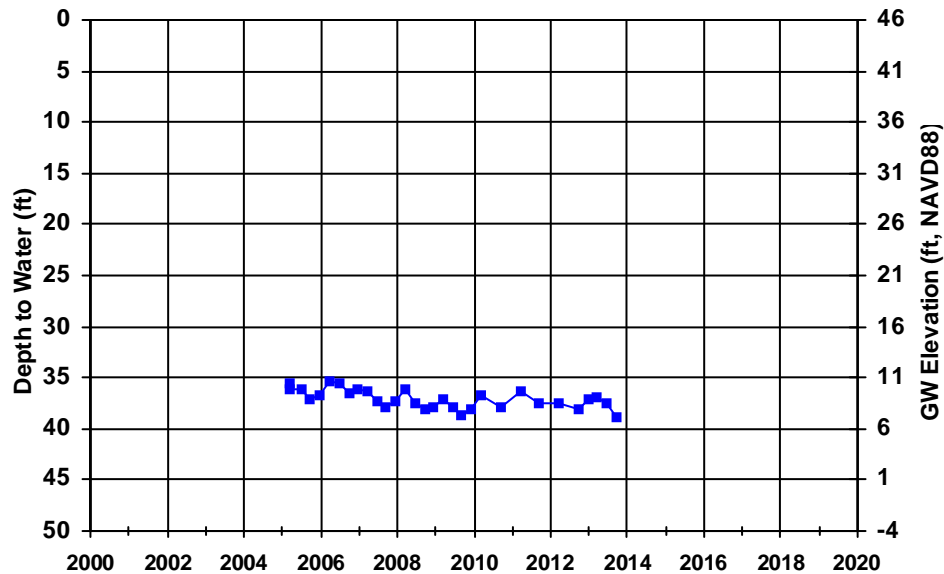
WellID: T0601300782-MW-15

Zone: Shallow

Source: Geotracker

Perf Int (ft): N/A

Well Depth (ft): N/A



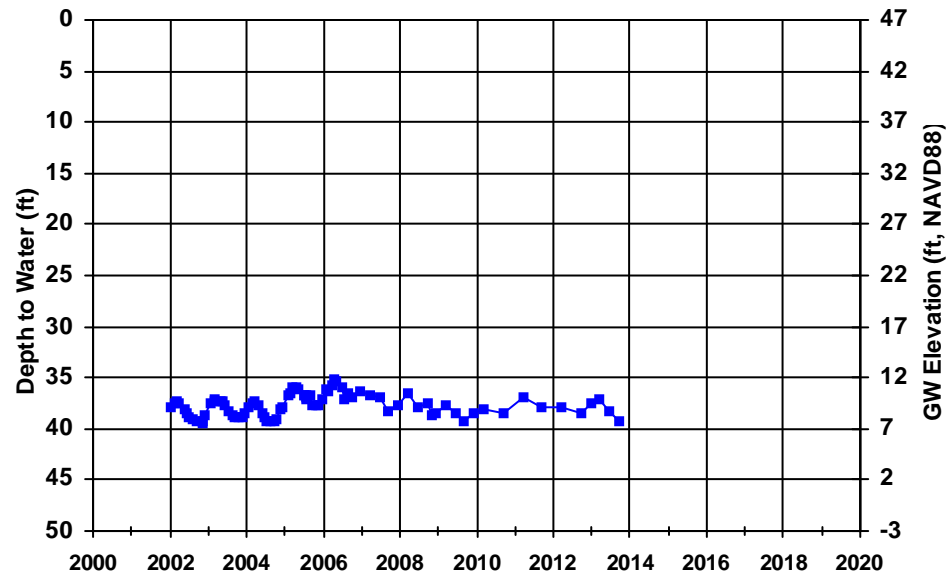
WellID: T0601300782-MW-2

Zone: Shallow

Source: Geotracker

Perf Int (ft): N/A

Well Depth (ft): N/A



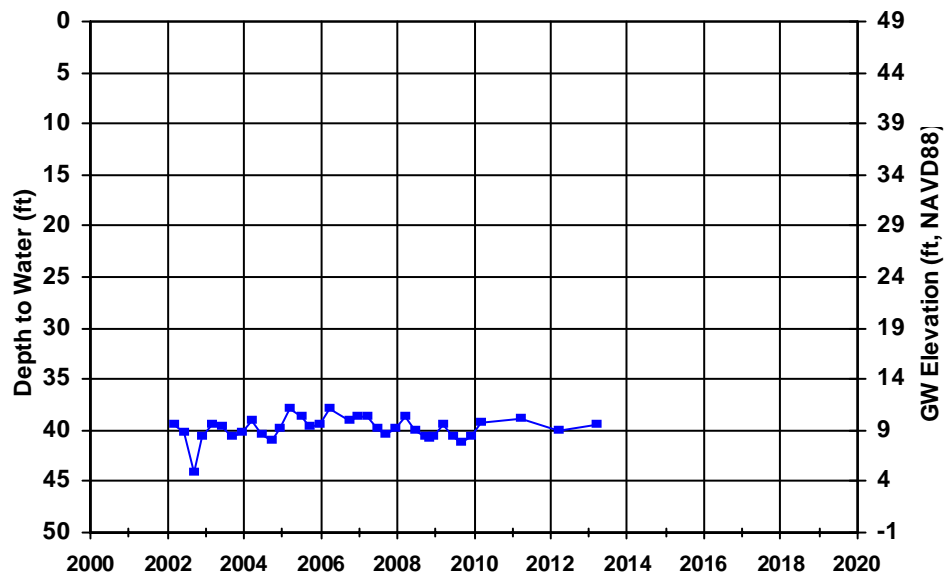
WellID: T0601300782-MW-3

Zone: Shallow

Source: Geotracker

Perf Int (ft): N/A

Well Depth (ft): N/A



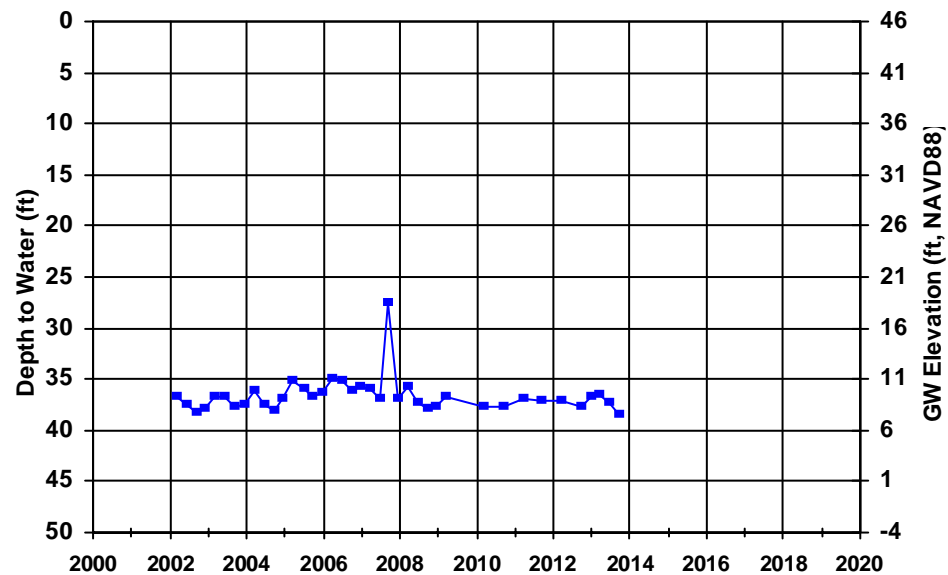
WellID: T0601300782-MW-4

Zone: Shallow

Source: Geotracker

Perf Int (ft): N/A

Well Depth (ft): N/A



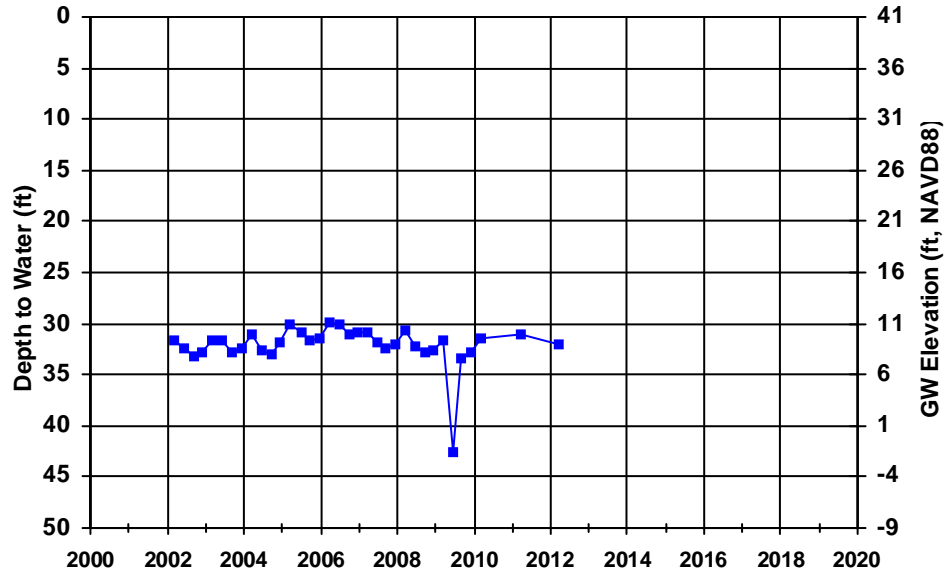
WellID: T0601300782-MW-5

Zone: Shallow

Source: Geotracker

Perf Int (ft): N/A

Well Depth (ft): N/A



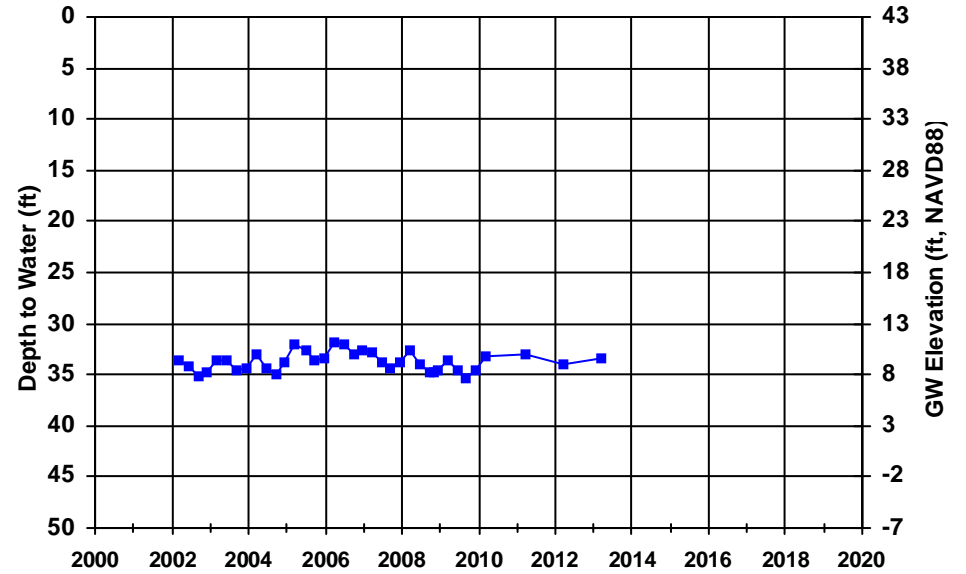
WellID: T0601300782-MW-6

Zone: Shallow

Source: Geotracker

Perf Int (ft): N/A

Well Depth (ft): N/A



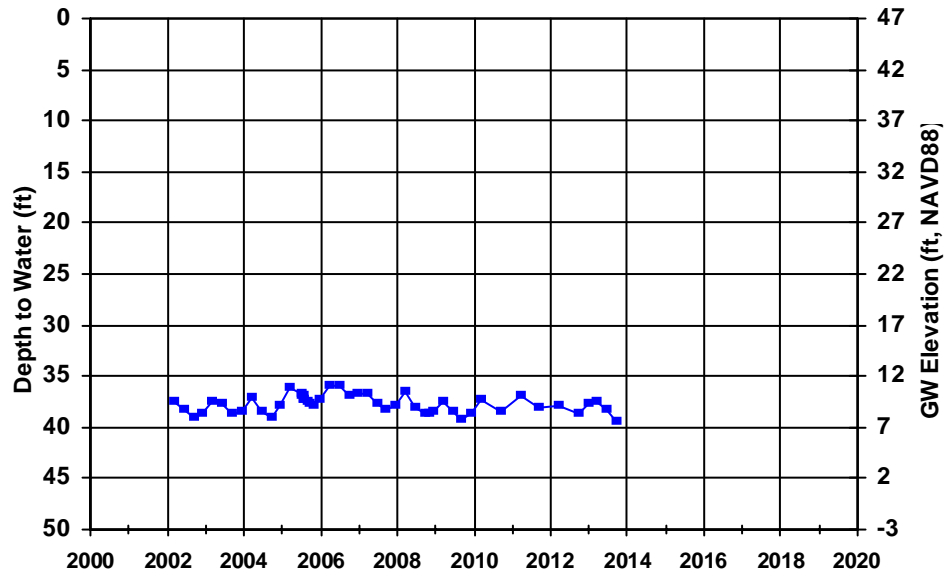
WellID: T0601300782-MW-7

Zone: Shallow

Source: Geotracker

Perf Int (ft): N/A

Well Depth (ft): N/A



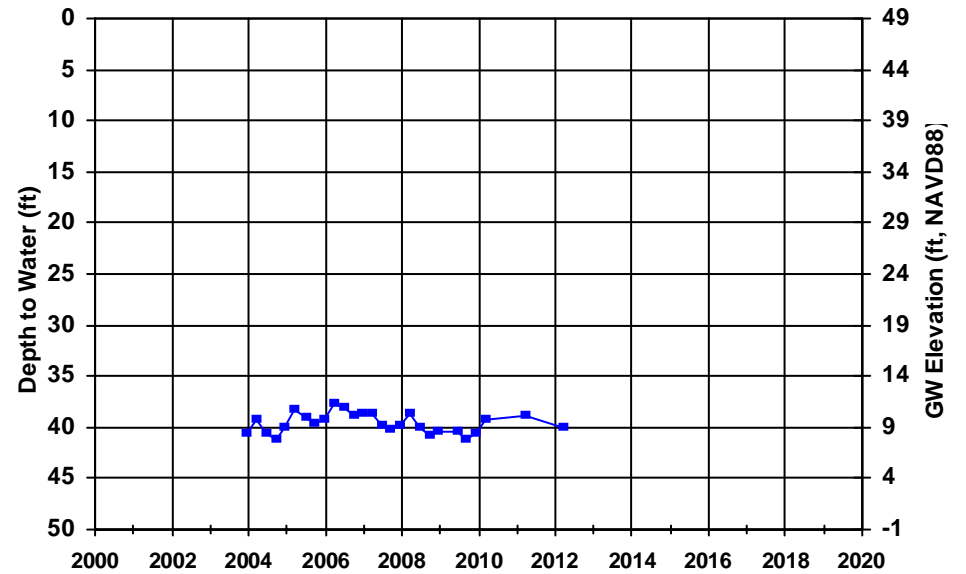
WellID: T0601300782-MW-8

Zone: Shallow

Source: Geotracker

Perf Int (ft): N/A

Well Depth (ft): N/A



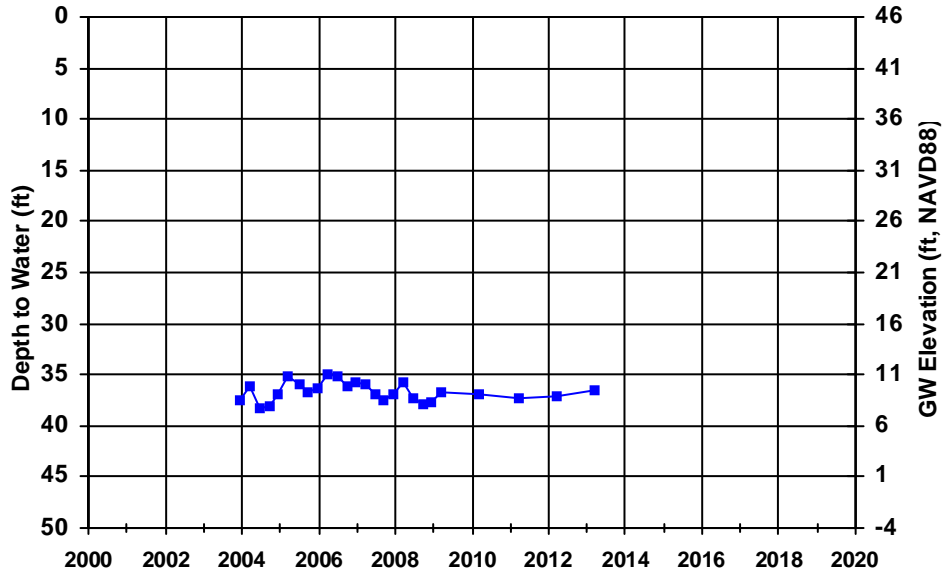
WellID: T0601300782-MW-9

Zone: Shallow

Source: Geotracker

Perf Int (ft): N/A

Well Depth (ft): N/A



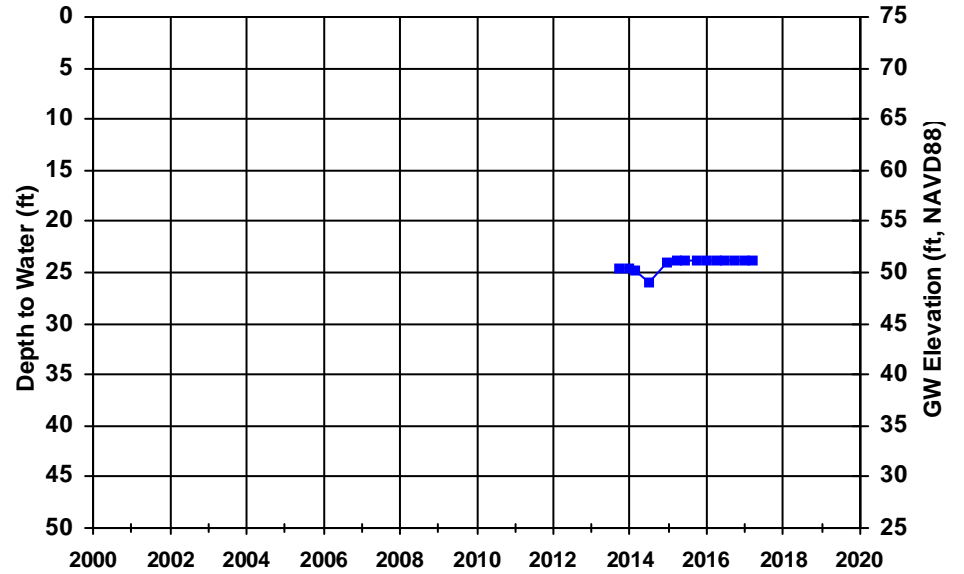
WellID: T0601300783-DW-1

Zone: Shallow

Source: Geotracker

Perf Int (ft): N/A

Well Depth (ft): N/A



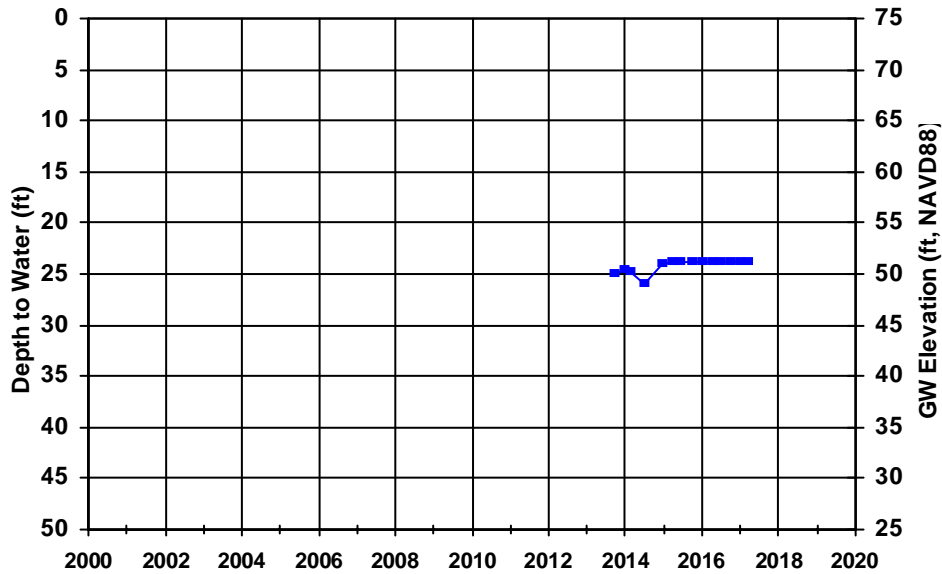
WellID: T0601300783-DW-2

Zone: Shallow

Source: Geotracker

Perf Int (ft): N/A

Well Depth (ft): N/A



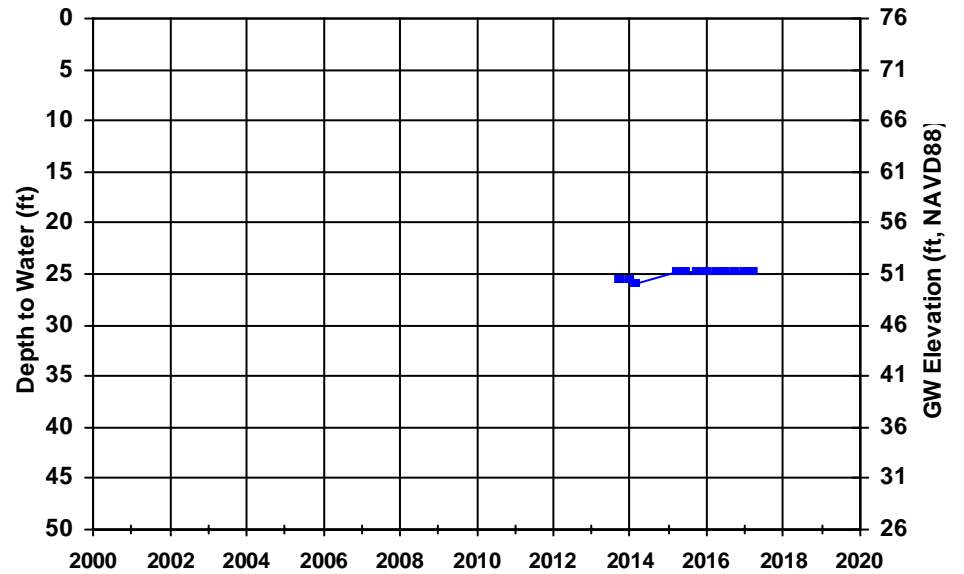
WellID: T0601300783-DW-3

Zone: Shallow

Source: Geotracker

Perf Int (ft): N/A

Well Depth (ft): N/A



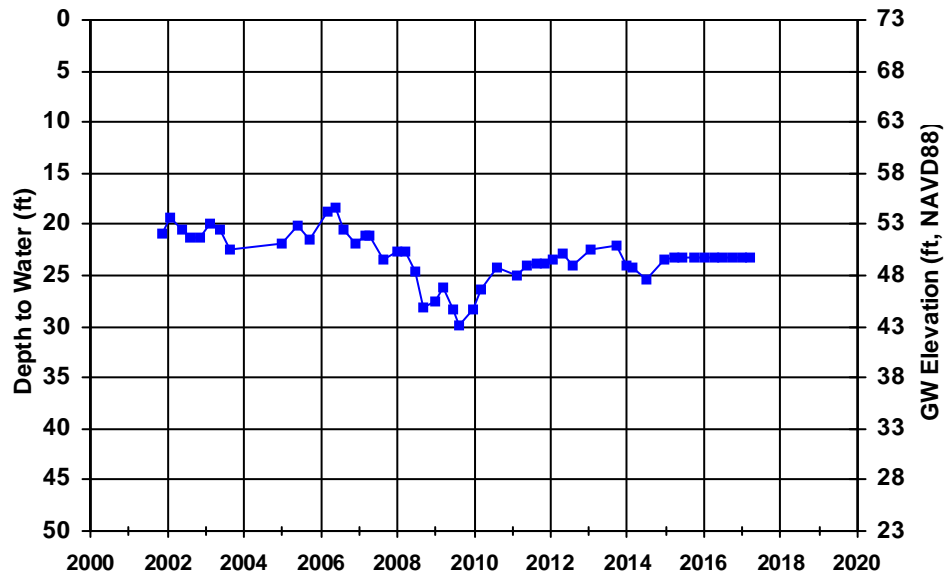
WellID: T0601300783-MW-1

Zone: Shallow

Source: Geotracker

Perf Int (ft): N/A

Well Depth (ft): N/A



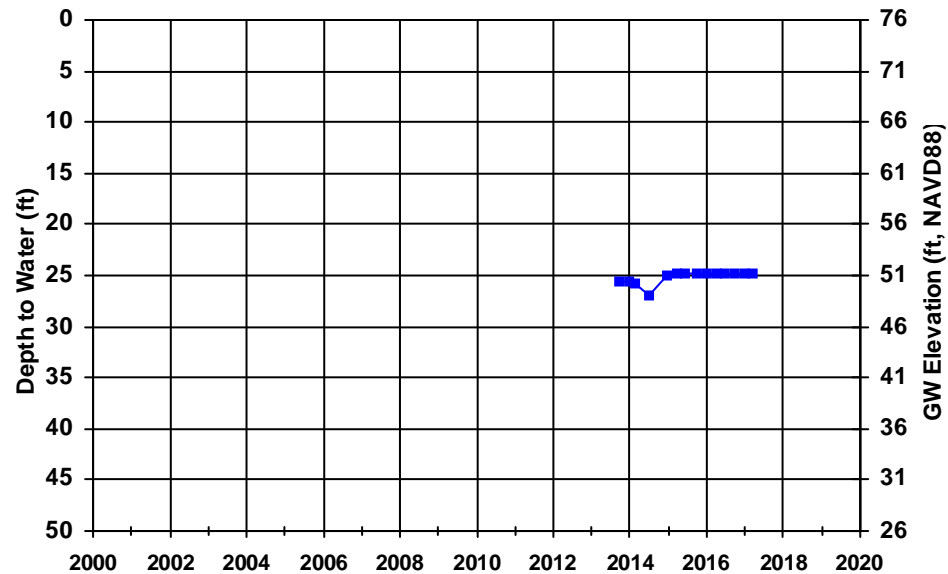
WellID: T0601300783-MW-10

Zone: Shallow

Source: Geotracker

Perf Int (ft): N/A

Well Depth (ft): N/A



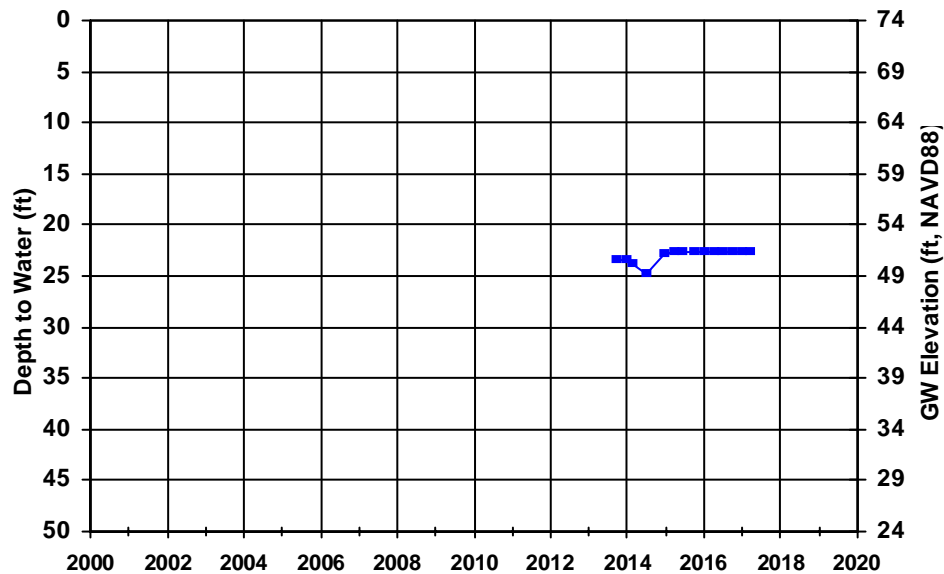
WellID: T0601300783-MW-11

Zone: Shallow

Source: Geotracker

Perf Int (ft): N/A

Well Depth (ft): N/A



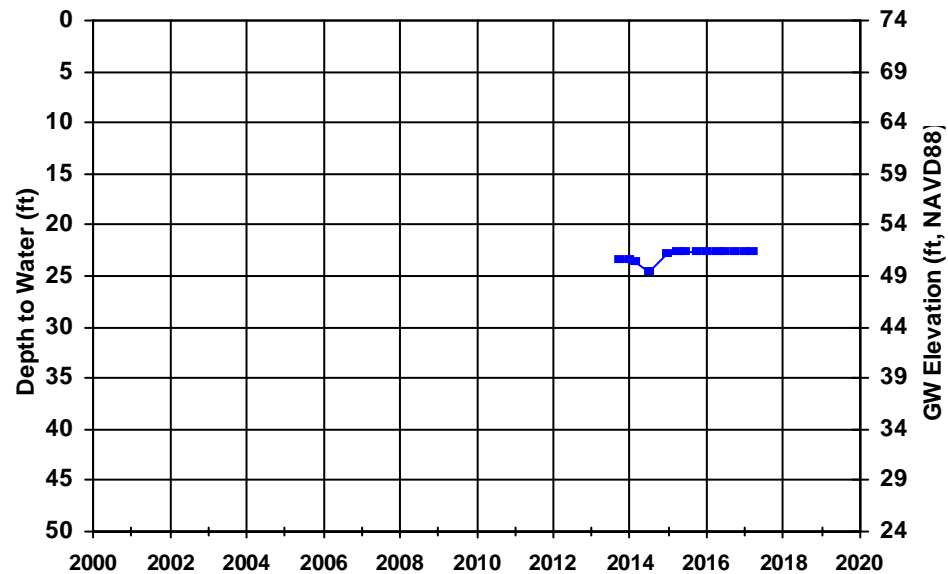
WellID: T0601300783-MW-12

Zone: Shallow

Source: Geotracker

Perf Int (ft): N/A

Well Depth (ft): N/A



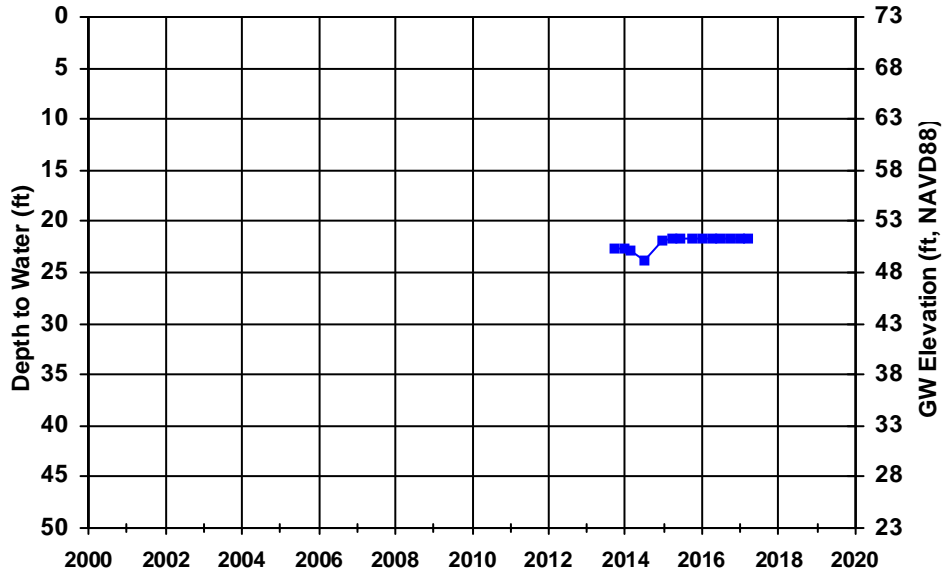
WellID: T0601300783-MW-13

Zone: Shallow

Source: Geotracker

Perf Int (ft): N/A

Well Depth (ft): N/A



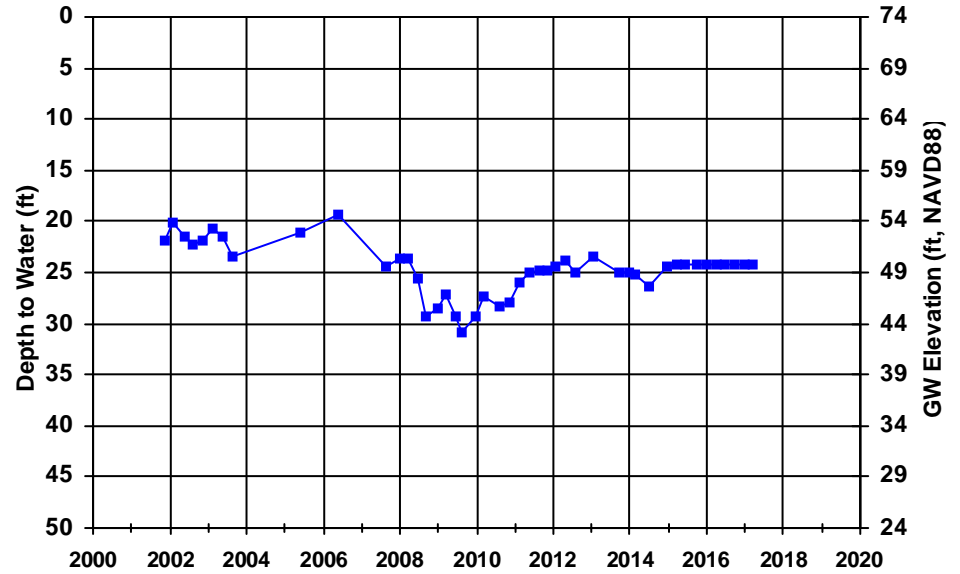
WellID: T0601300783-MW-2

Zone: Shallow

Source: Geotracker

Perf Int (ft): N/A

Well Depth (ft): N/A



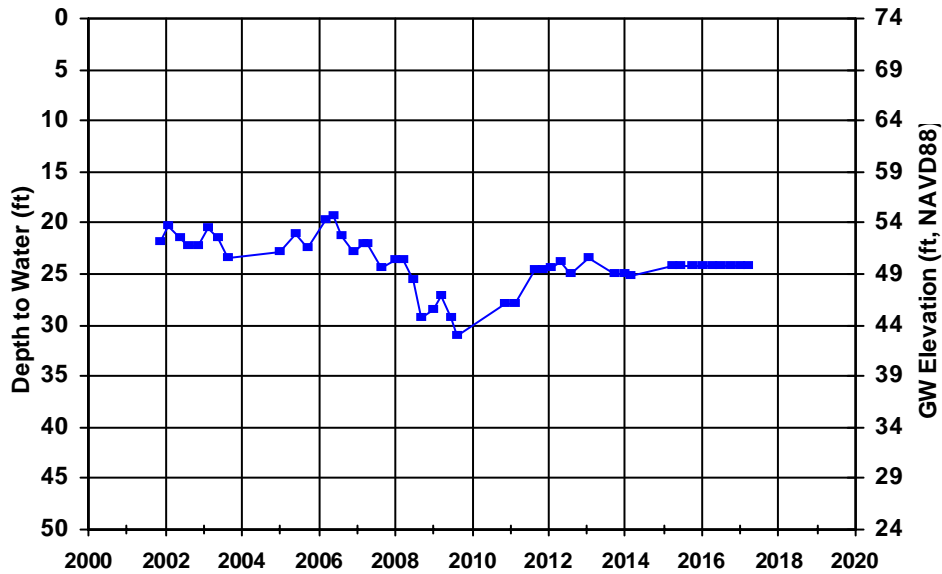
WellID: T0601300783-MW-3

Zone: Shallow

Source: Geotracker

Perf Int (ft): N/A

Well Depth (ft): N/A



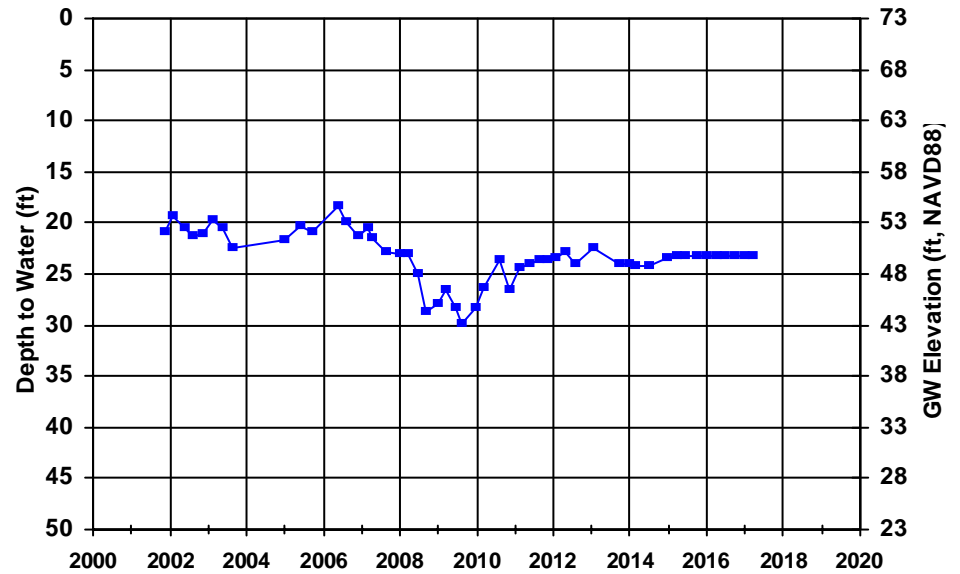
WellID: T0601300783-MW-4

Zone: Shallow

Source: Geotracker

Perf Int (ft): N/A

Well Depth (ft): N/A



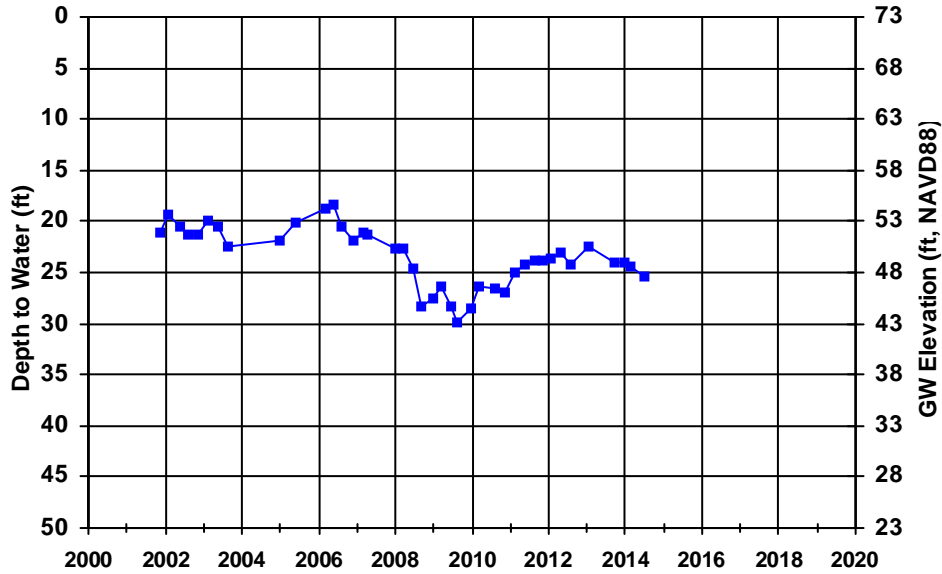
WellID: T0601300783-MW-5

Zone: Shallow

Source: Geotracker

Perf Int (ft): N/A

Well Depth (ft): N/A



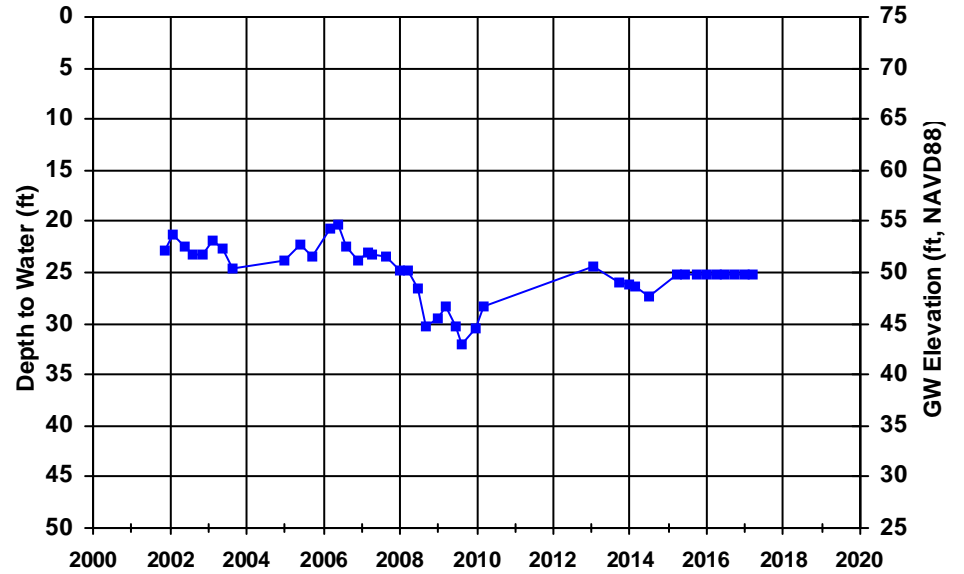
WellID: T0601300783-MW-6

Zone: Shallow

Source: Geotracker

Perf Int (ft): N/A

Well Depth (ft): N/A



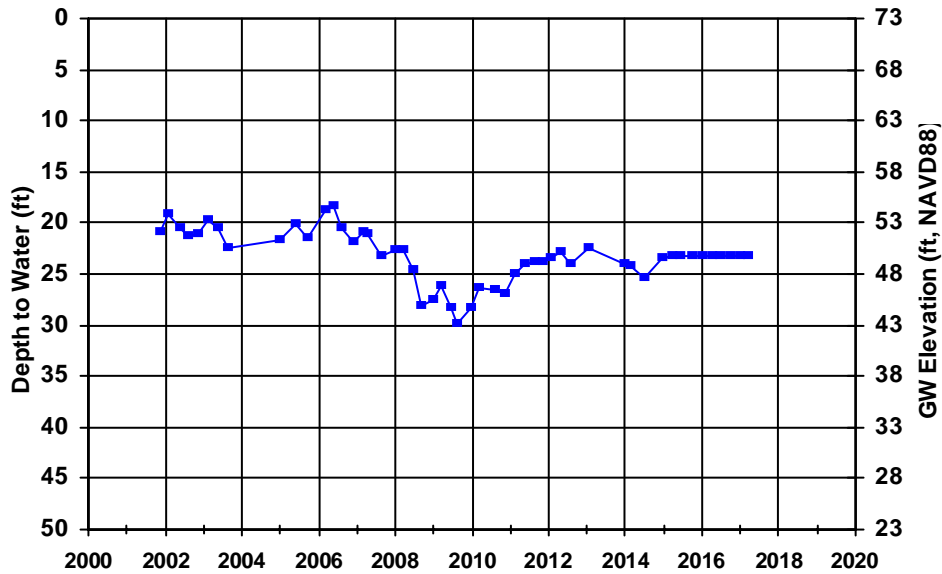
WellID: T0601300783-MW-7

Zone: Shallow

Source: Geotracker

Perf Int (ft): N/A

Well Depth (ft): N/A



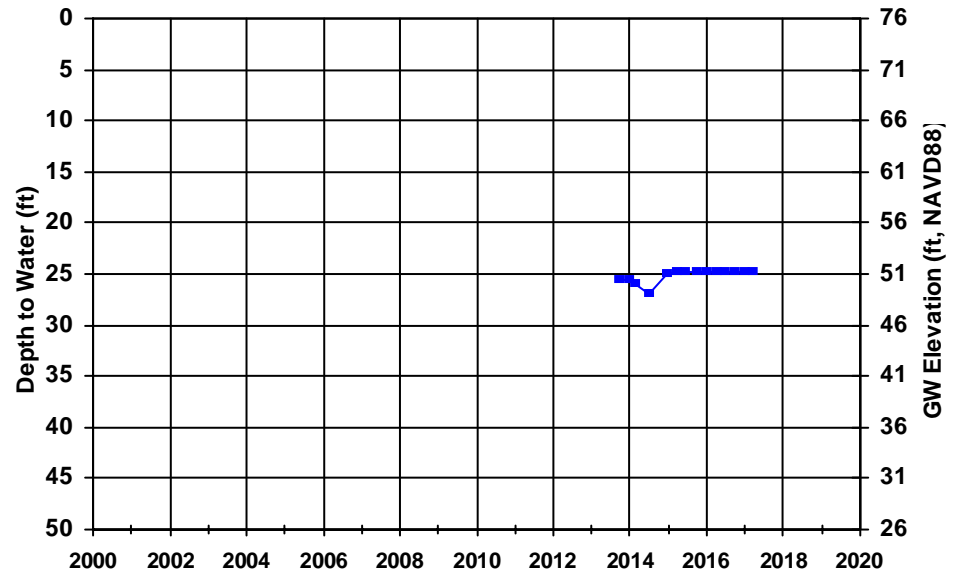
WellID: T0601300783-MW-9

Zone: Shallow

Source: Geotracker

Perf Int (ft): N/A

Well Depth (ft): N/A



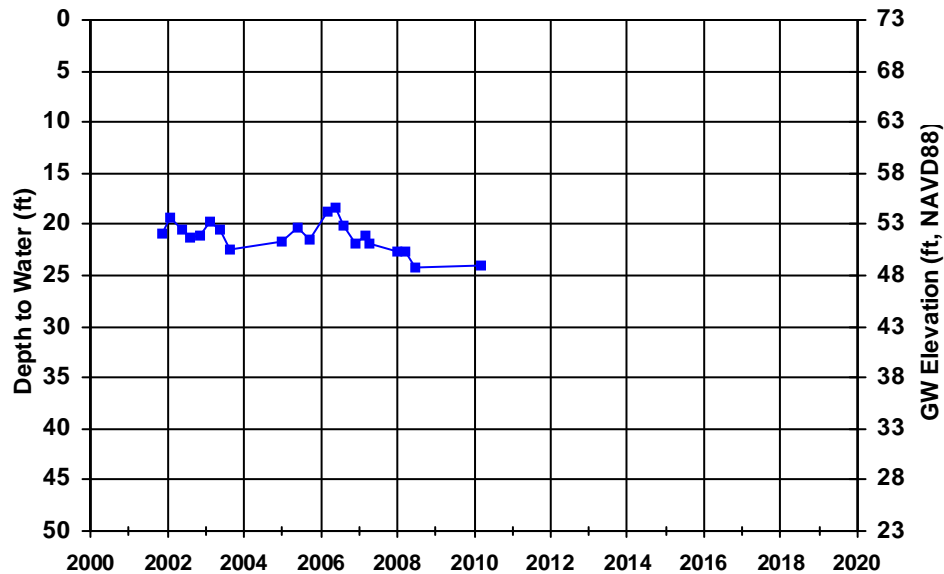
WellID: T0601300783-SVE-1

Zone: Shallow

Source: Geotracker

Perf Int (ft): N/A

Well Depth (ft): N/A



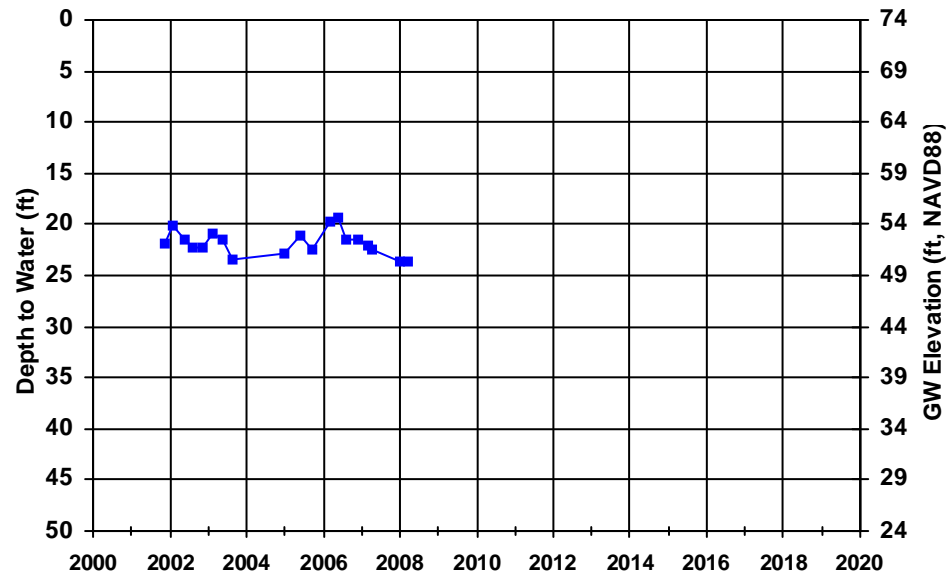
WellID: T0601300783-SVE-2

Zone: Shallow

Source: Geotracker

Perf Int (ft): N/A

Well Depth (ft): N/A



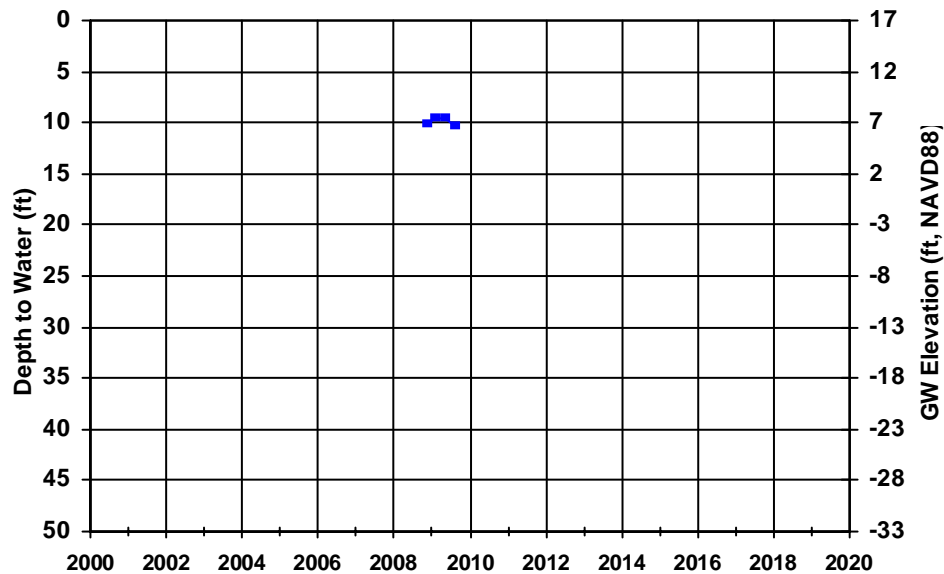
WellID: T0601300784-MW-1

Zone: Shallow

Source: Geotracker

Perf Int (ft): N/A

Well Depth (ft): N/A



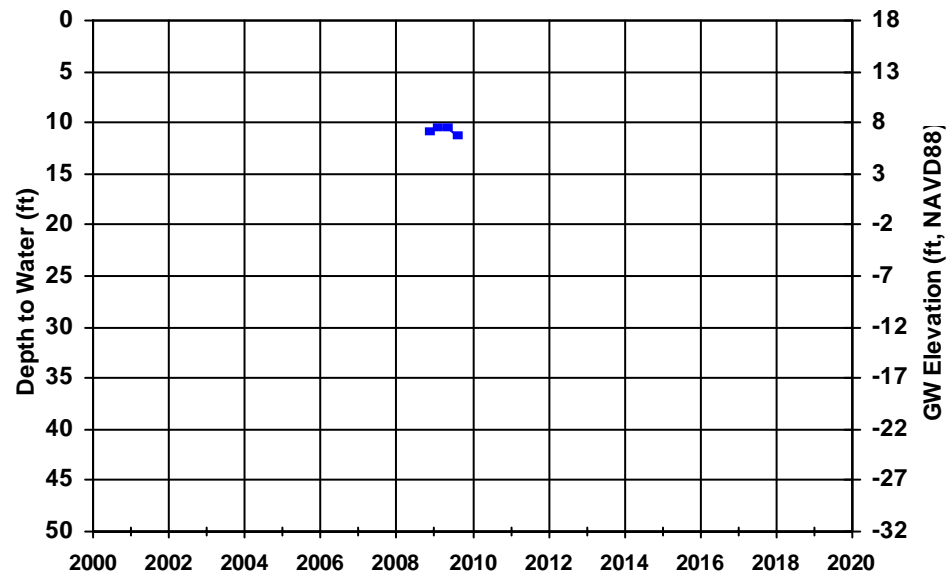
WellID: T0601300784-MW-2

Zone: Shallow

Source: Geotracker

Perf Int (ft): N/A

Well Depth (ft): N/A



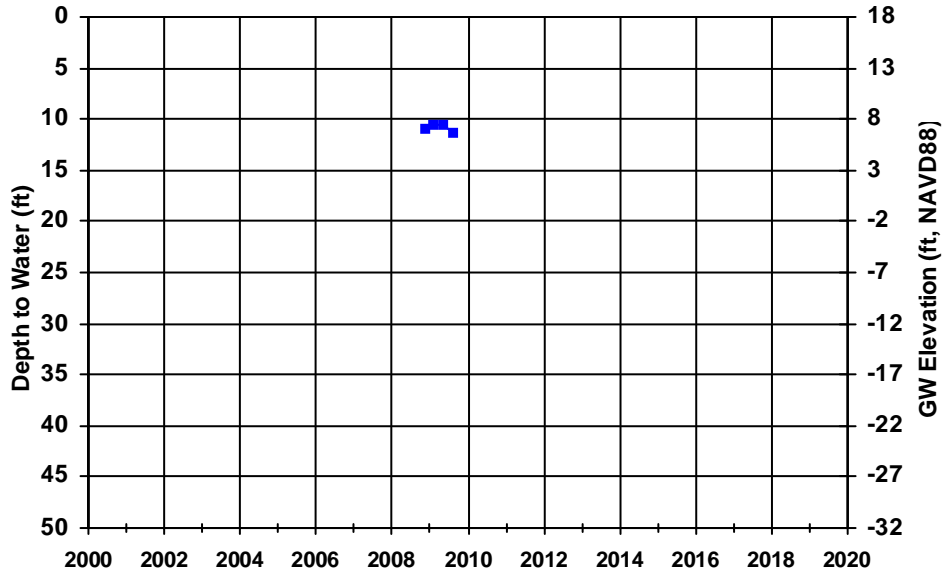
WellID: T0601300784-MW-3

Zone: Shallow

Source: Geotracker

Perf Int (ft): N/A

Well Depth (ft): N/A



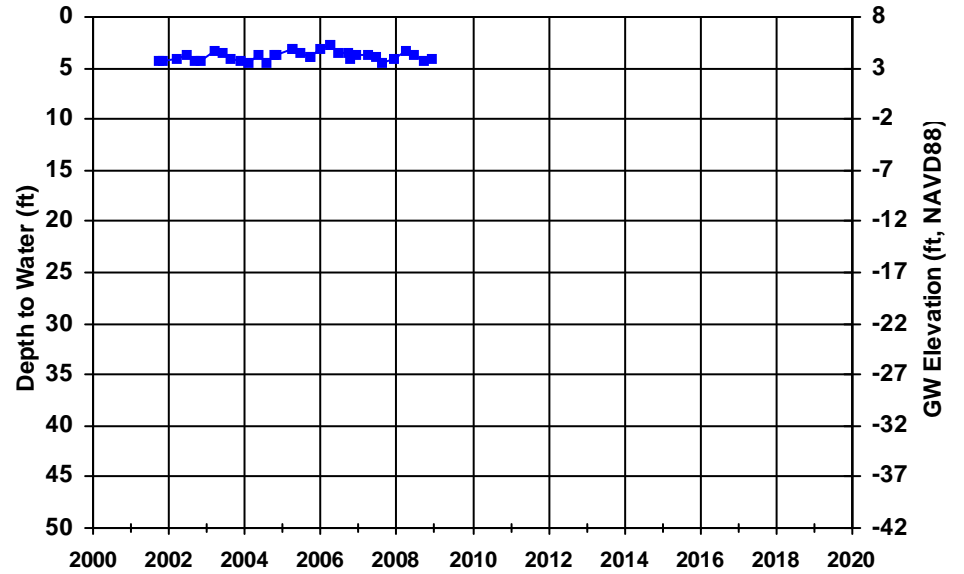
WellID: T0601300788-MW-1

Zone: Shallow

Source: Geotracker

Perf Int (ft): N/A

Well Depth (ft): N/A



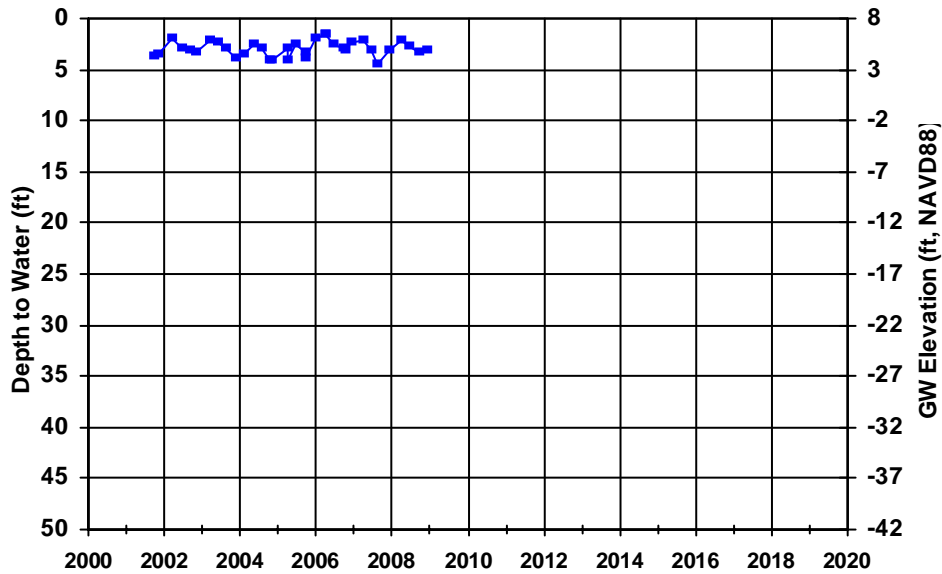
WellID: T0601300788-MW-2

Zone: Shallow

Source: Geotracker

Perf Int (ft): N/A

Well Depth (ft): N/A



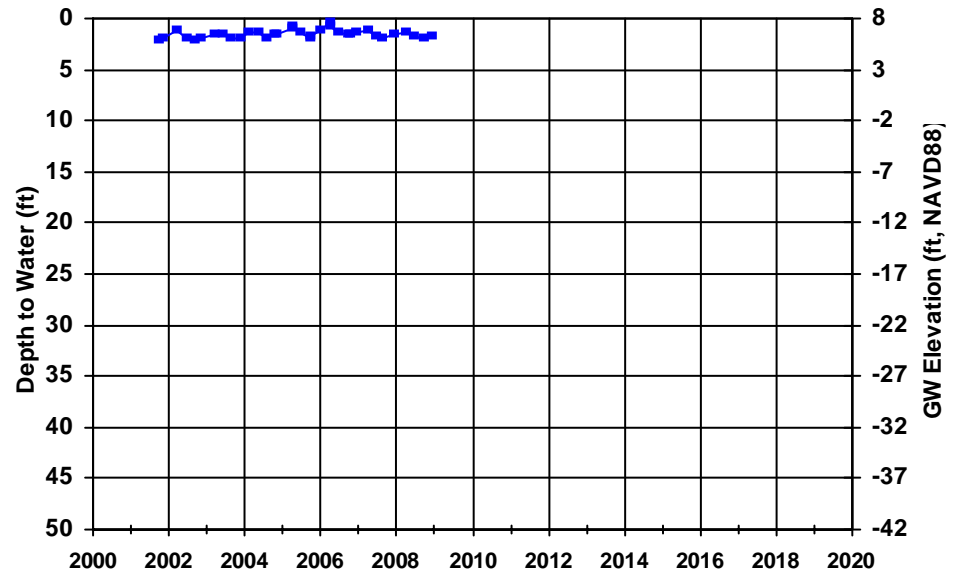
WellID: T0601300788-MW-3

Zone: Shallow

Source: Geotracker

Perf Int (ft): N/A

Well Depth (ft): N/A



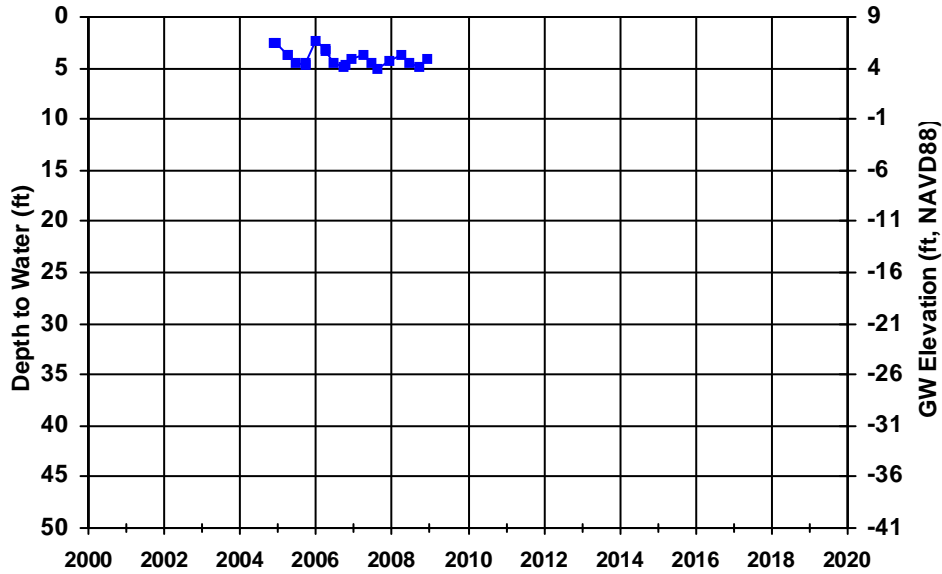
WellID: T0601300788-MW-4

Zone: Shallow

Source: Geotracker

Perf Int (ft): N/A

Well Depth (ft): N/A



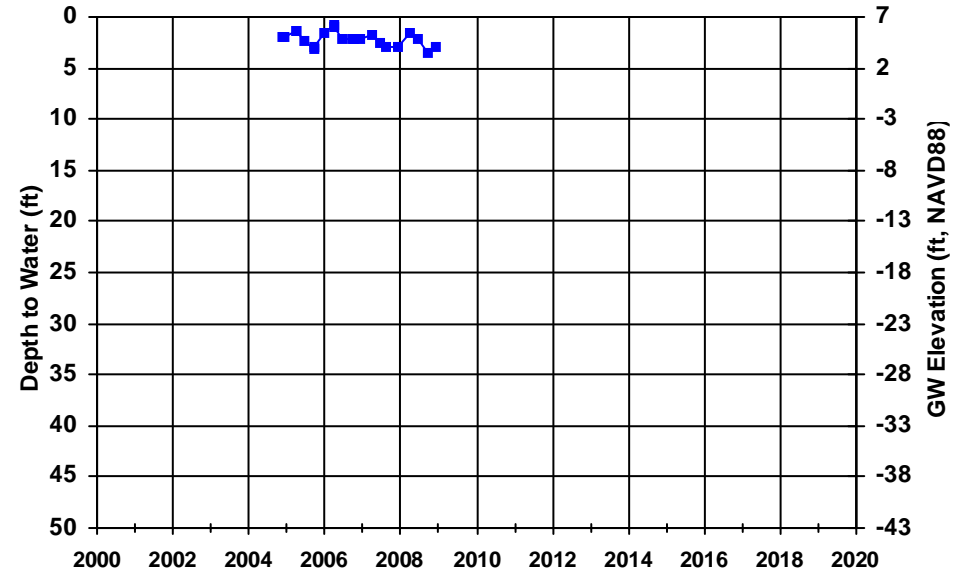
WellID: T0601300788-MW-5

Zone: Shallow

Source: Geotracker

Perf Int (ft): N/A

Well Depth (ft): N/A



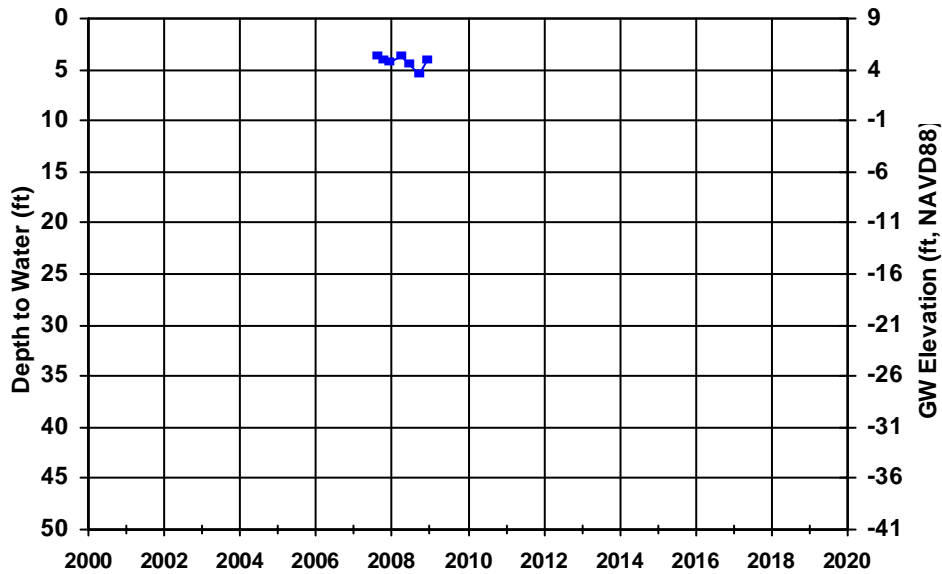
WellID: T0601300788-MW-6

Zone: Shallow

Source: Geotracker

Perf Int (ft): N/A

Well Depth (ft): N/A



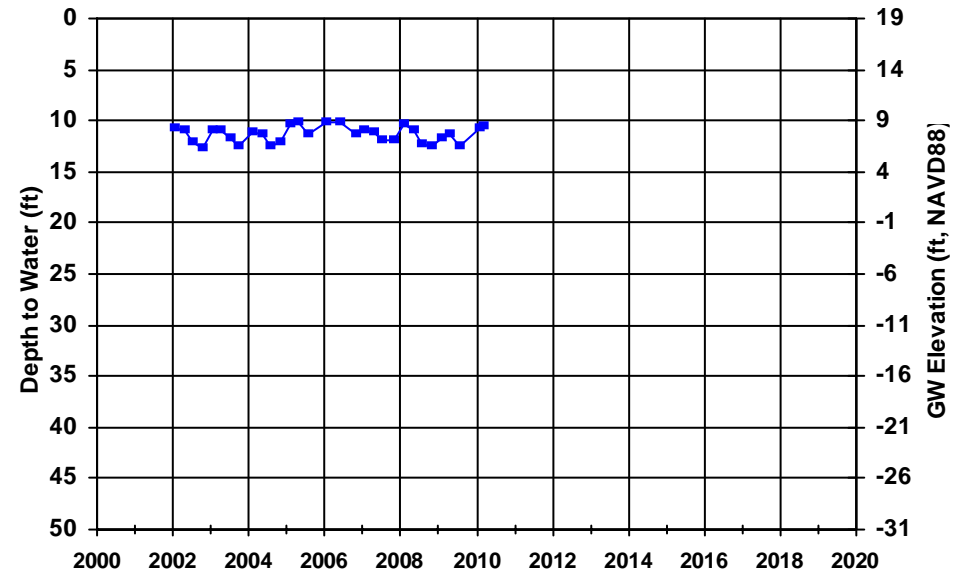
WellID: T0601300790-MW-1

Zone: Shallow

Source: Geotracker

Perf Int (ft): N/A

Well Depth (ft): N/A



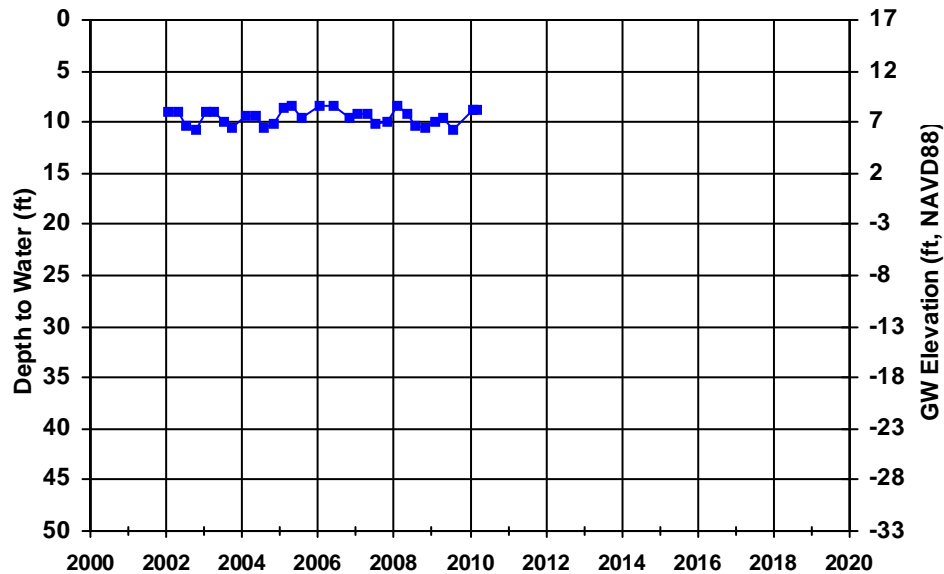
WellID: T0601300790-MW-2

Zone: Shallow

Source: Geotracker

Perf Int (ft): N/A

Well Depth (ft): N/A



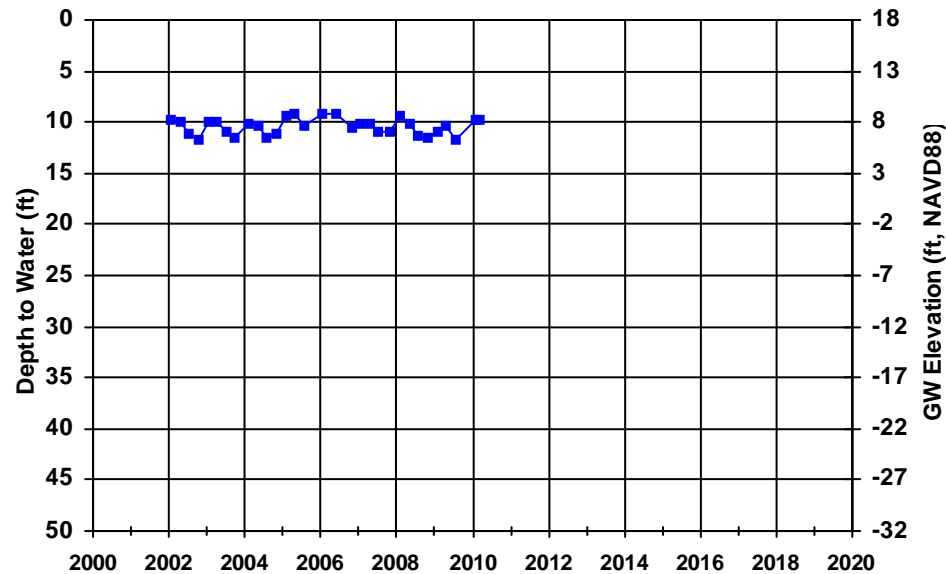
WellID: T0601300790-MW-3

Zone: Shallow

Source: Geotracker

Perf Int (ft): N/A

Well Depth (ft): N/A



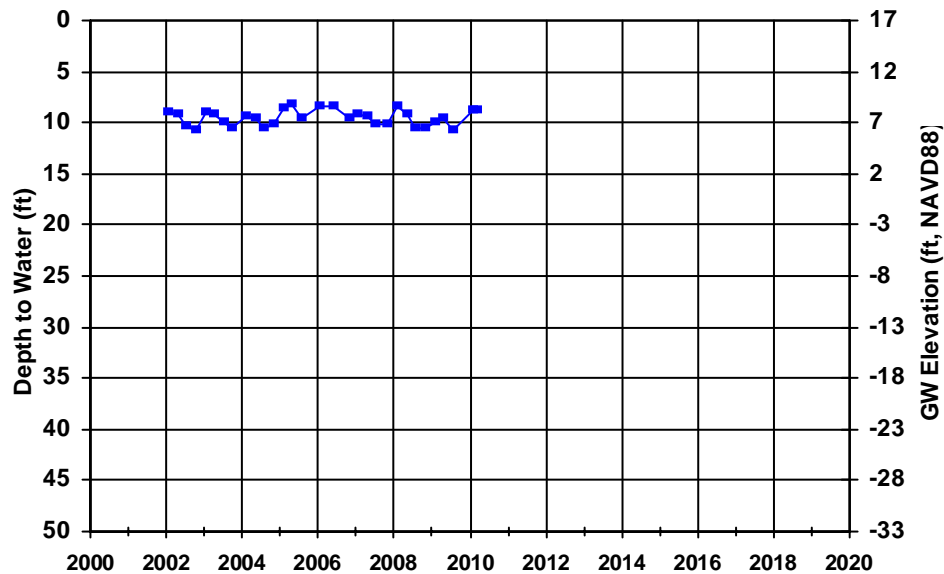
WellID: T0601300790-MW-4

Zone: Shallow

Source: Geotracker

Perf Int (ft): N/A

Well Depth (ft): N/A



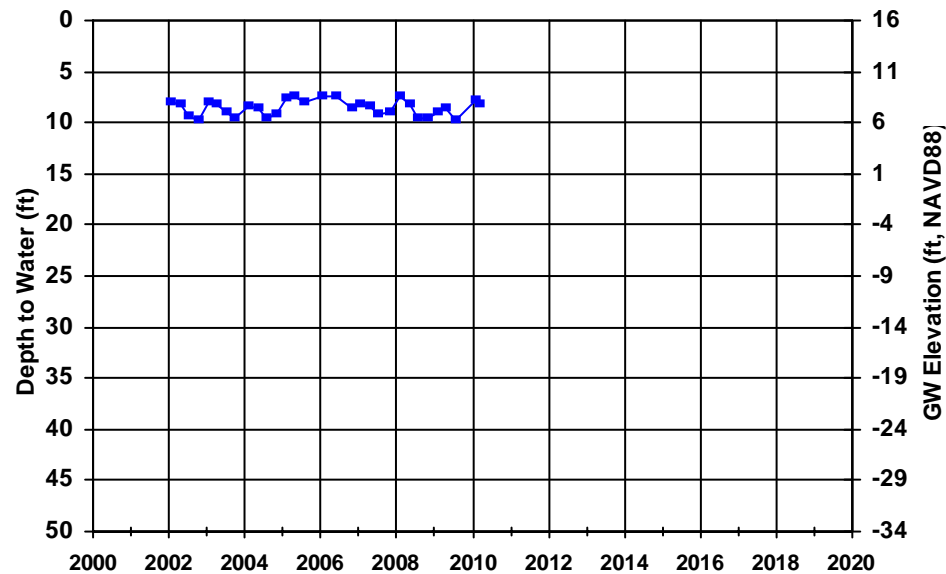
WellID: T0601300790-MW-5

Zone: Shallow

Source: Geotracker

Perf Int (ft): N/A

Well Depth (ft): N/A



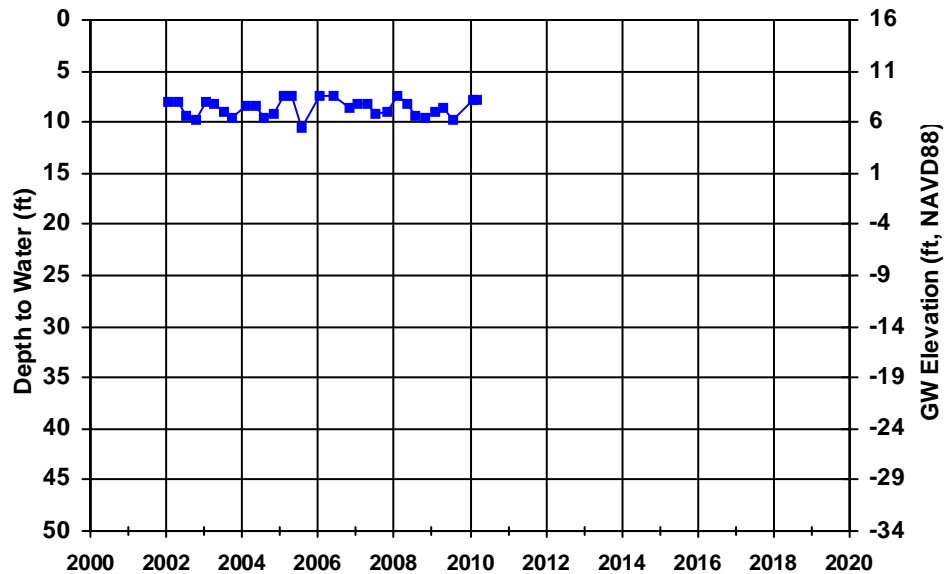
WellID: T0601300790-MW-6

Zone: Shallow

Source: Geotracker

Perf Int (ft): N/A

Well Depth (ft): N/A



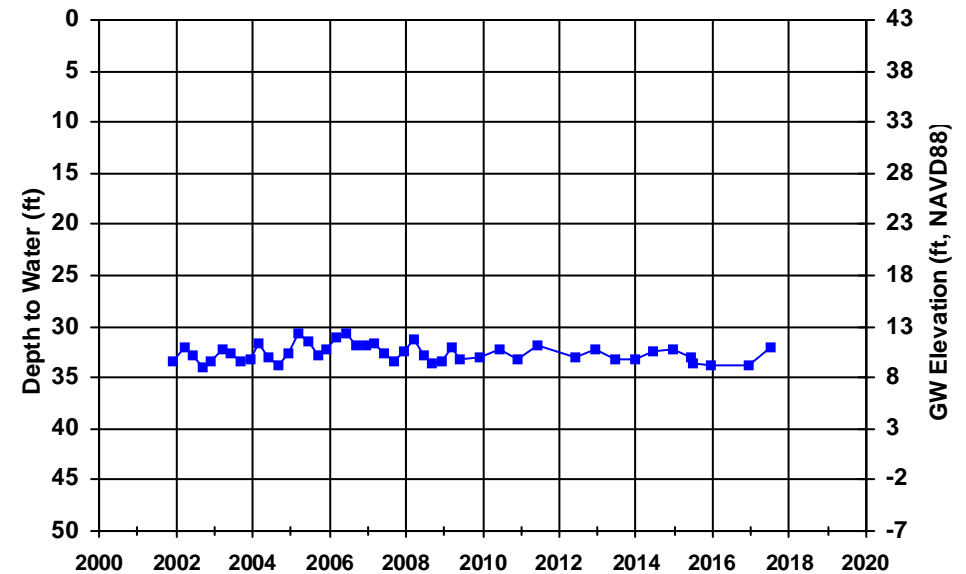
WellID: T0601300800-BW-1

Zone: Shallow

Source: Geotracker

Perf Int (ft): N/A

Well Depth (ft): N/A



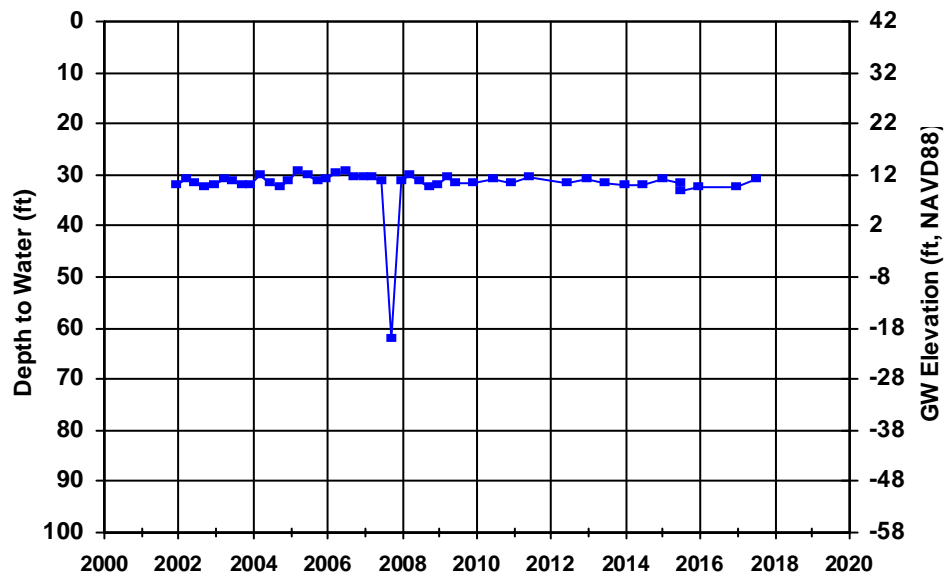
WellID: T0601300800-MW-2

Zone: Shallow

Source: Geotracker

Perf Int (ft): N/A

Well Depth (ft): N/A



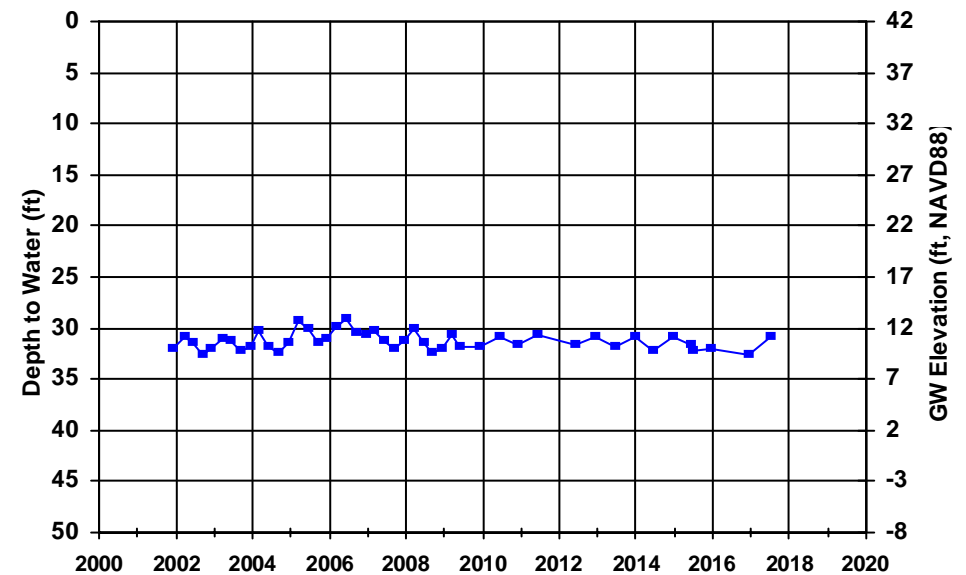
WellID: T0601300800-MW-3

Zone: Shallow

Source: Geotracker

Perf Int (ft): N/A

Well Depth (ft): N/A



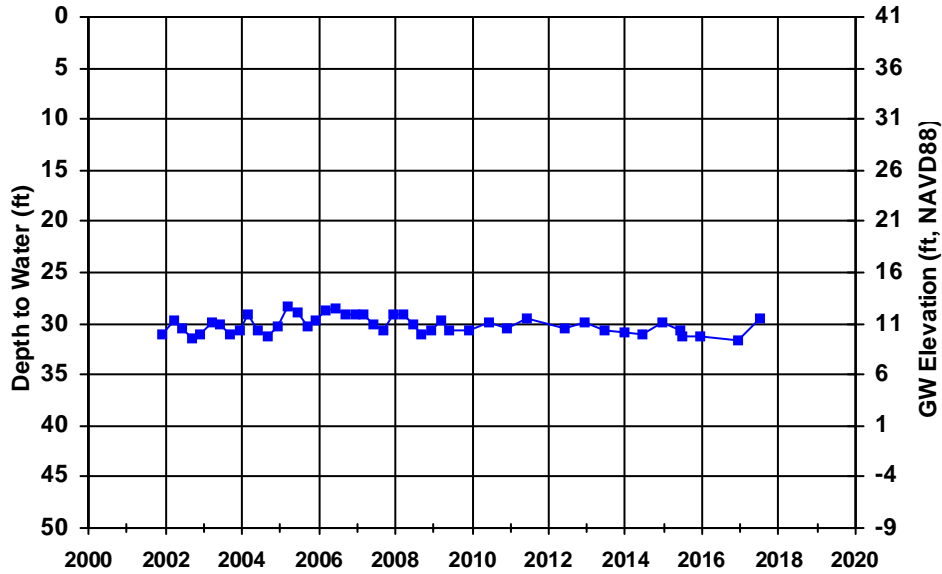
WellID: T0601300800-MW-4A

Zone: Shallow

Source: Geotracker

Perf Int (ft): N/A

Well Depth (ft): N/A



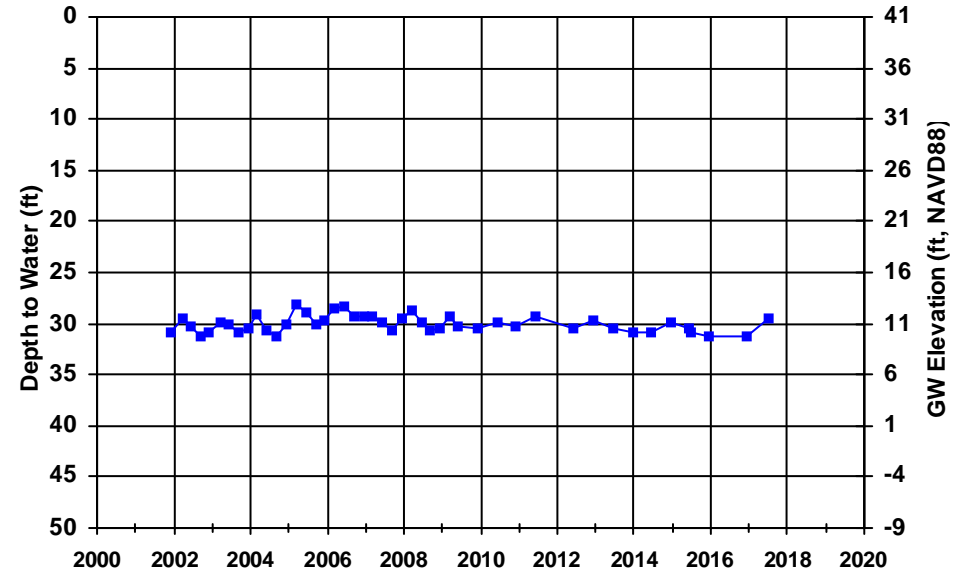
WellID: T0601300800-MW-4B

Zone: Shallow

Source: Geotracker

Perf Int (ft): N/A

Well Depth (ft): N/A



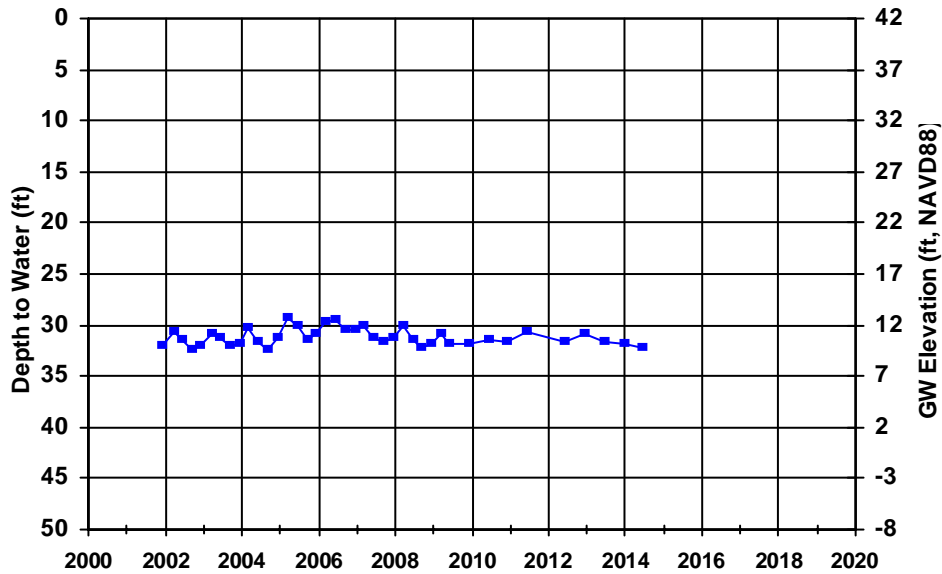
WellID: T0601300800-MW-5B

Zone: Shallow

Source: Geotracker

Perf Int (ft): N/A

Well Depth (ft): N/A



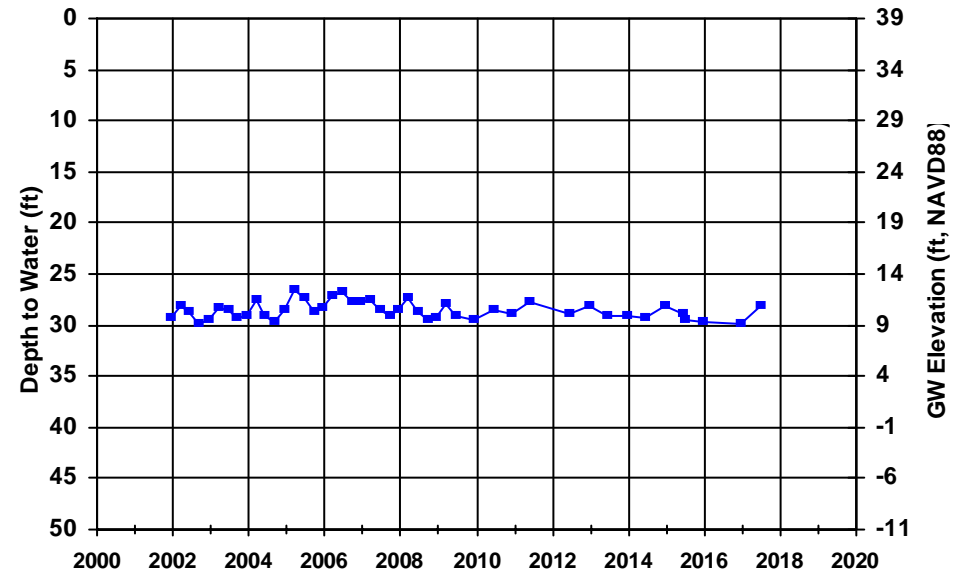
WellID: T0601300800-MW-6A

Zone: Shallow

Source: Geotracker

Perf Int (ft): N/A

Well Depth (ft): N/A



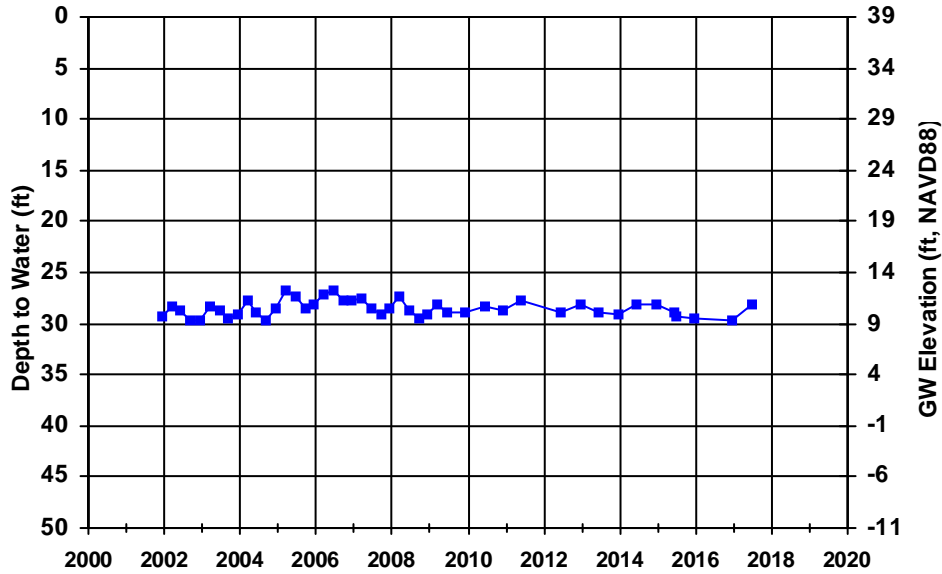
WellID: T0601300800-MW-6B

Zone: Shallow

Source: Geotracker

Perf Int (ft): N/A

Well Depth (ft): N/A



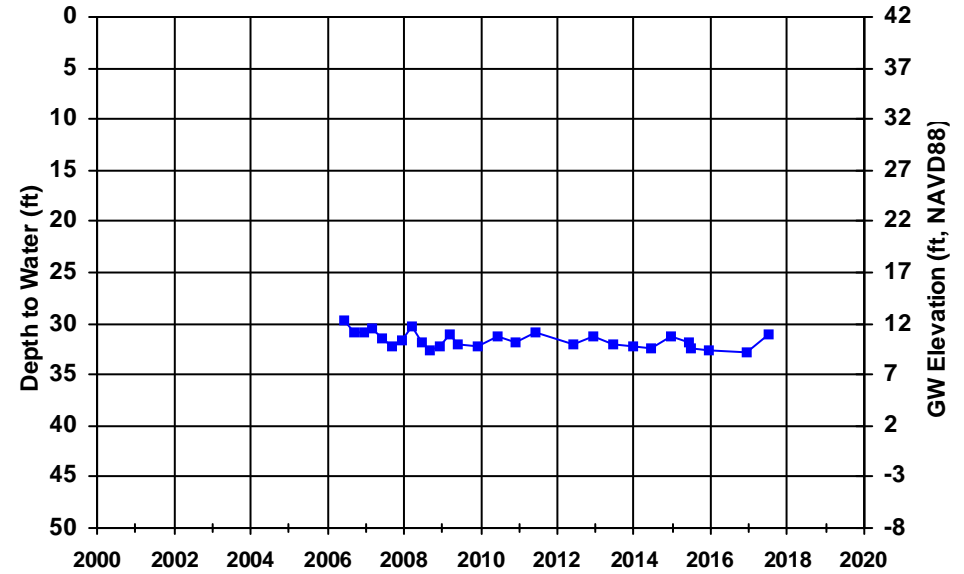
WellID: T0601300800-MW-7B

Zone: Shallow

Source: Geotracker

Perf Int (ft): N/A

Well Depth (ft): N/A



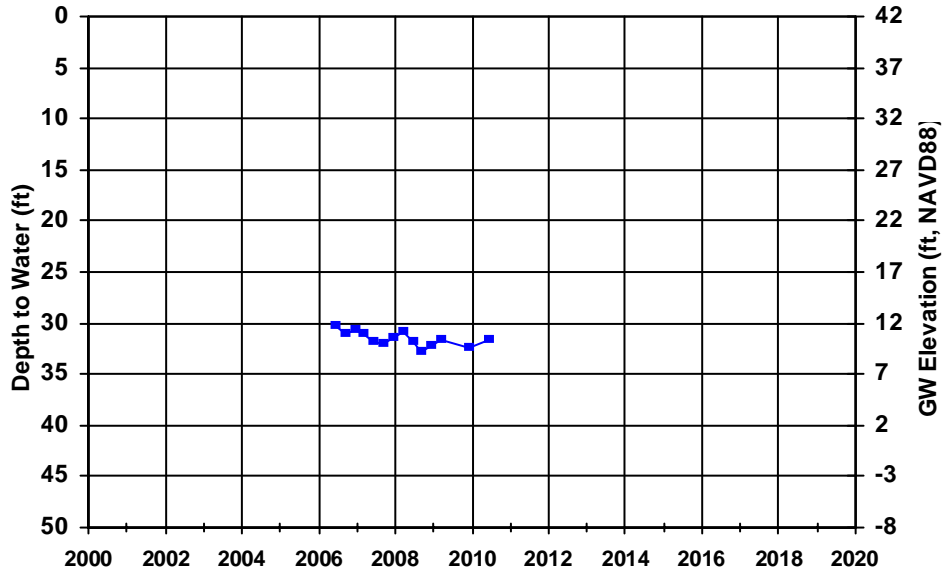
WellID: T0601300800-MW-7BL

Zone: Shallow

Source: Geotracker

Perf Int (ft): N/A

Well Depth (ft): N/A



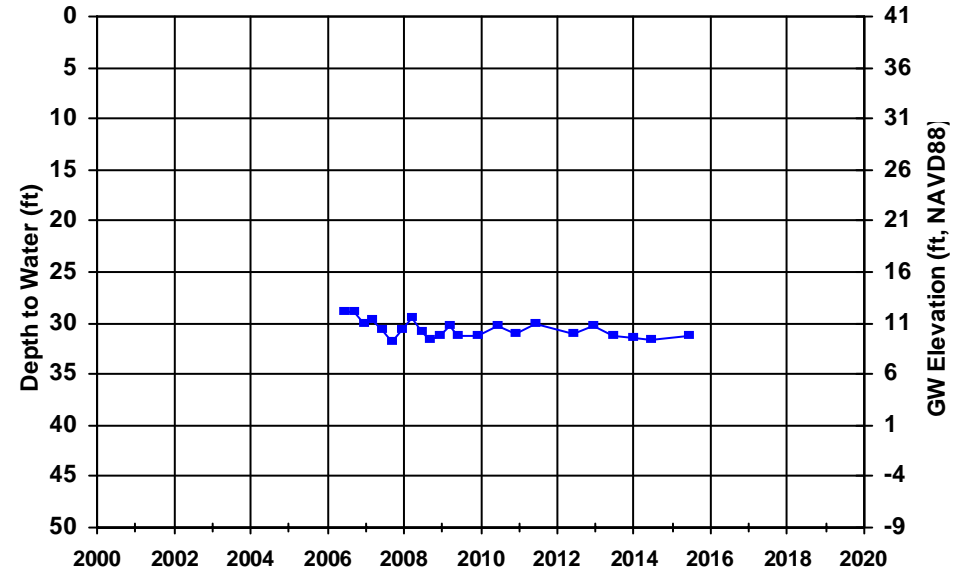
WellID: T0601300800-MW-8A

Zone: Shallow

Source: Geotracker

Perf Int (ft): N/A

Well Depth (ft): N/A



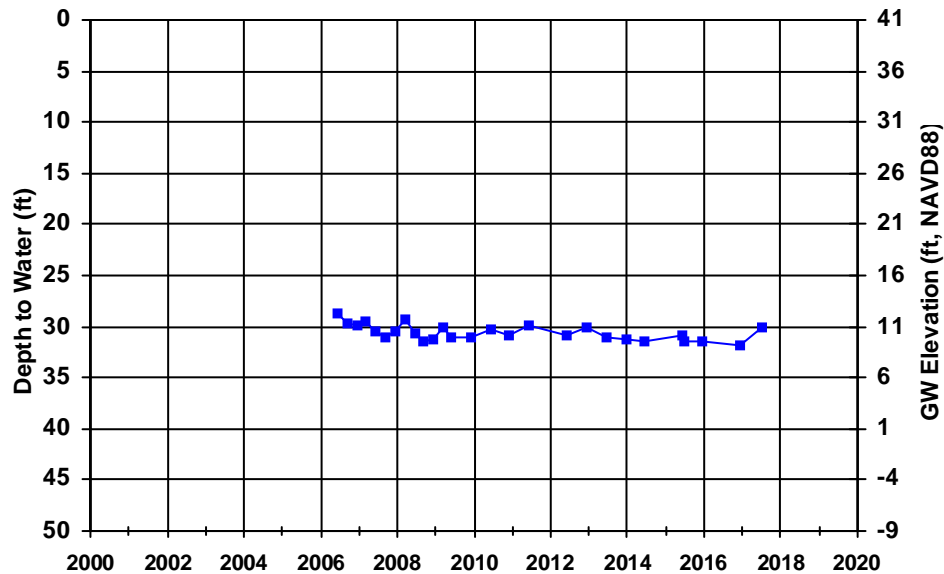
WellID: T0601300800-MW-8BL

Zone: Shallow

Source: Geotracker

Perf Int (ft): N/A

Well Depth (ft): N/A



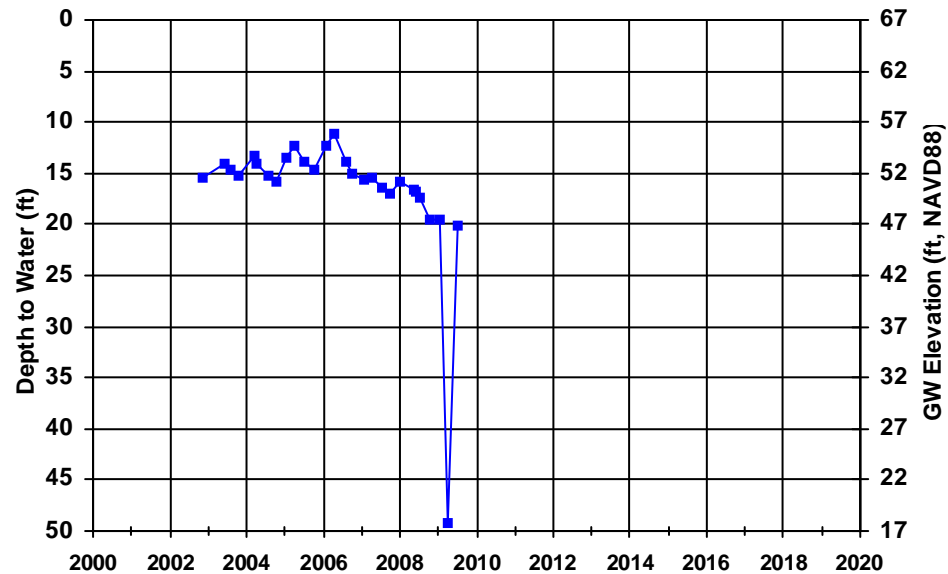
WellID: T0601300802-MW-1

Zone: Shallow

Source: Geotracker

Perf Int (ft): N/A

Well Depth (ft): N/A



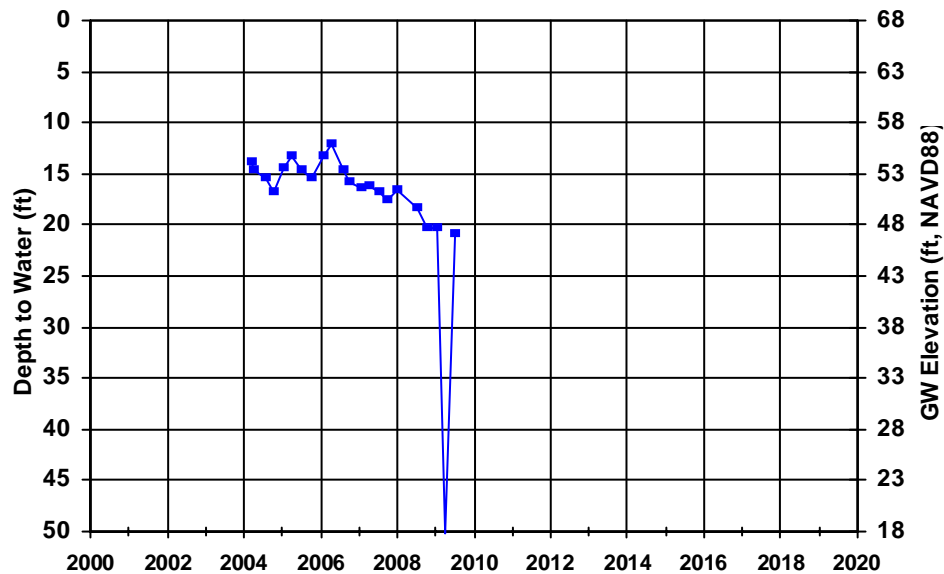
WellID: T0601300802-MW-10

Zone: Shallow

Source: Geotracker

Perf Int (ft): N/A

Well Depth (ft): N/A



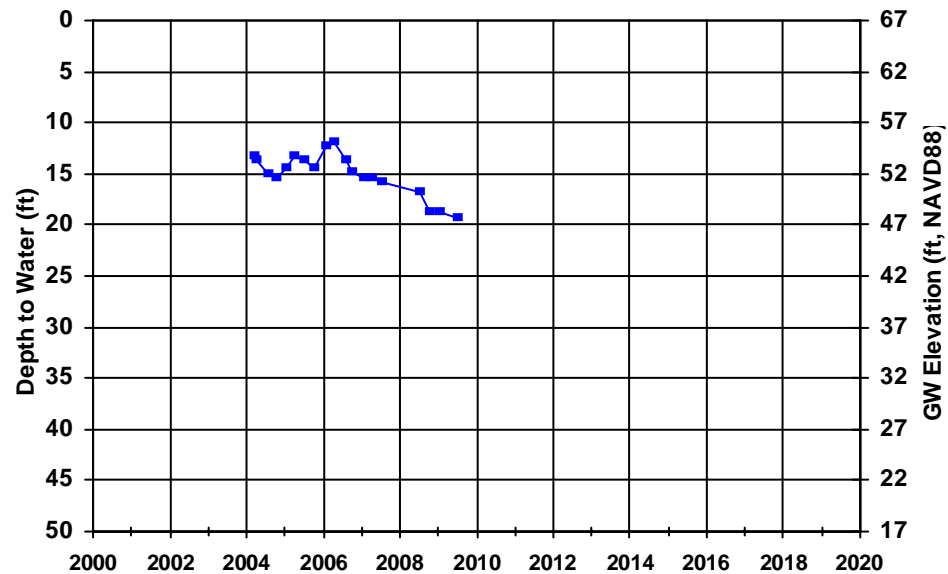
WellID: T0601300802-MW-11

Zone: Shallow

Source: Geotracker

Perf Int (ft): N/A

Well Depth (ft): N/A



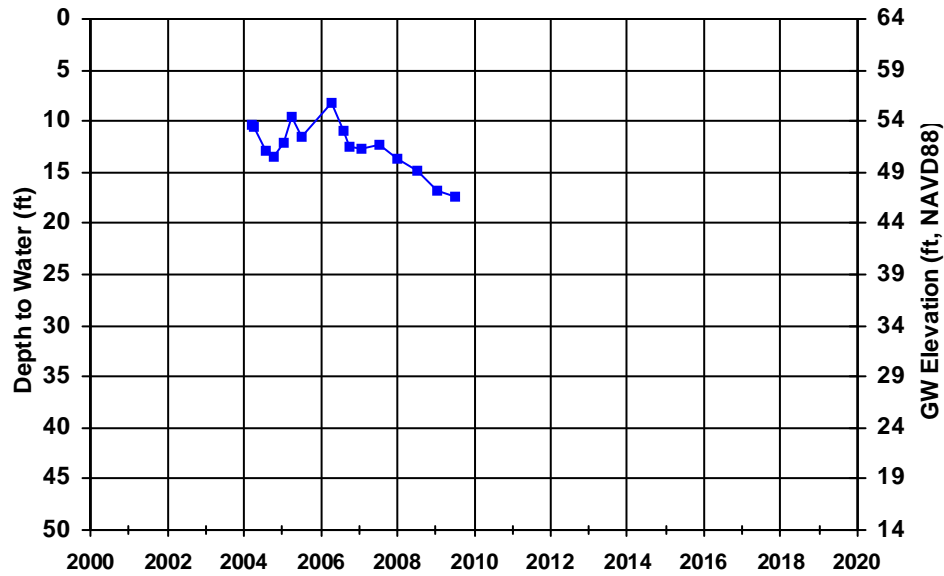
WellID: T0601300802-MW-12

Zone: Shallow

Source: Geotracker

Perf Int (ft): N/A

Well Depth (ft): N/A



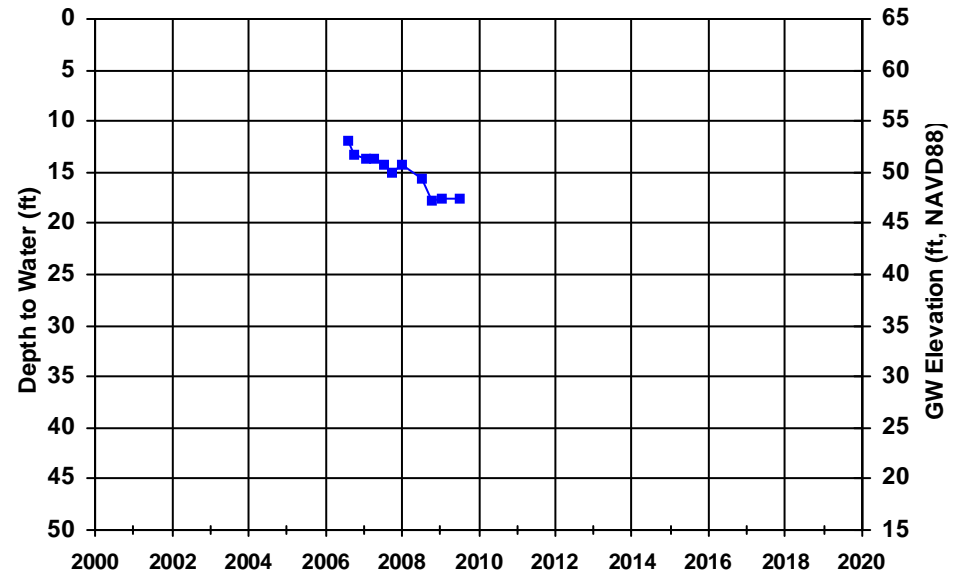
WellID: T0601300802-MW-13

Zone: Shallow

Source: Geotracker

Perf Int (ft): N/A

Well Depth (ft): N/A



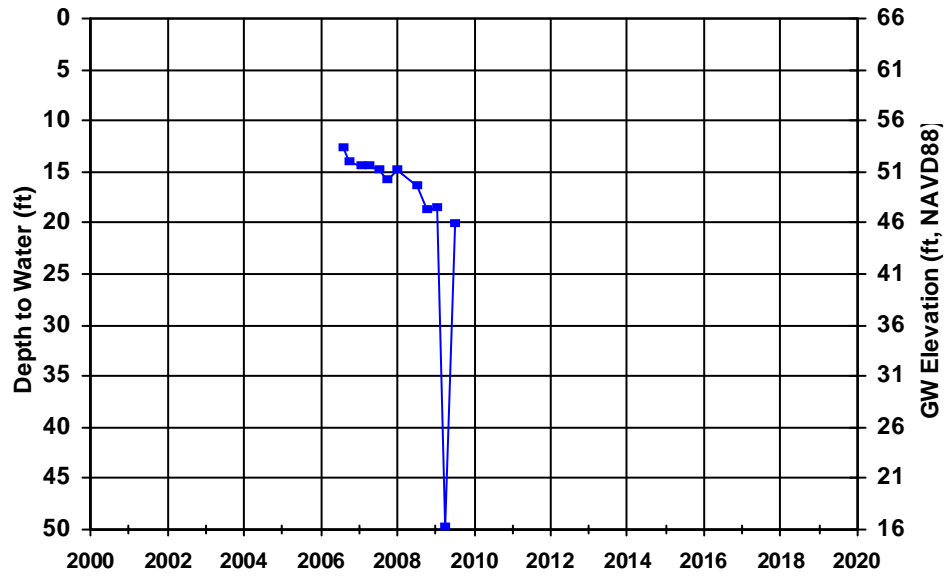
WellID: T0601300802-MW-14

Zone: Shallow

Source: Geotracker

Perf Int (ft): N/A

Well Depth (ft): N/A



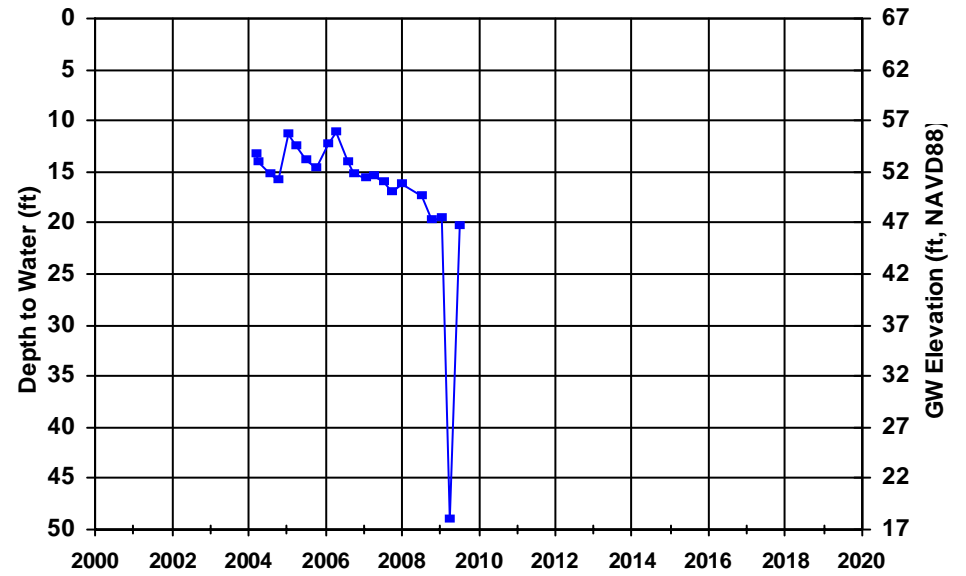
WellID: T0601300802-MW-15D

Zone: Shallow

Source: Geotracker

Perf Int (ft): N/A

Well Depth (ft): N/A



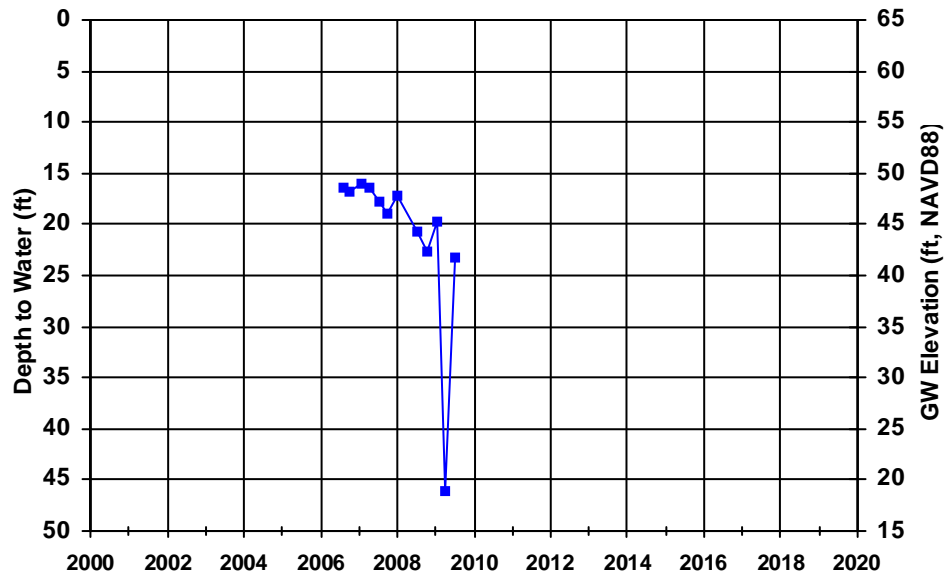
WellID: T0601300802-MW-16D

Zone: Shallow

Source: Geotracker

Perf Int (ft): N/A

Well Depth (ft): N/A



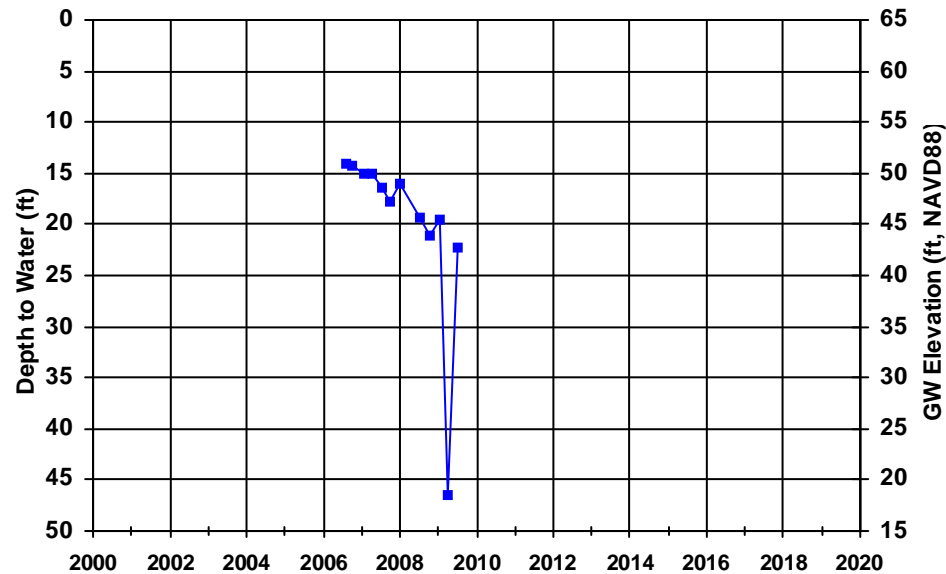
WellID: T0601300802-MW-17D

Zone: Shallow

Source: Geotracker

Perf Int (ft): N/A

Well Depth (ft): N/A



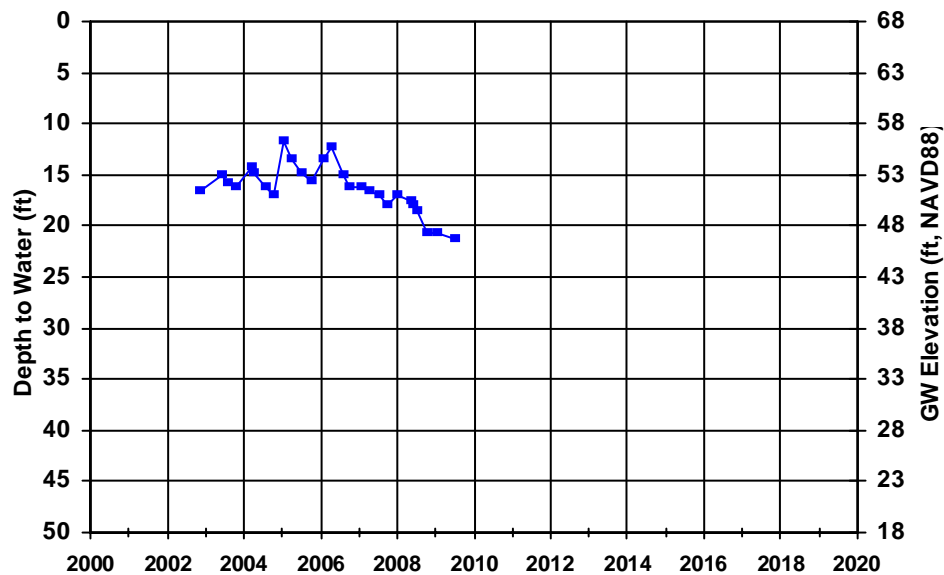
WellID: T0601300802-MW-2

Zone: Shallow

Source: Geotracker

Perf Int (ft): N/A

Well Depth (ft): N/A



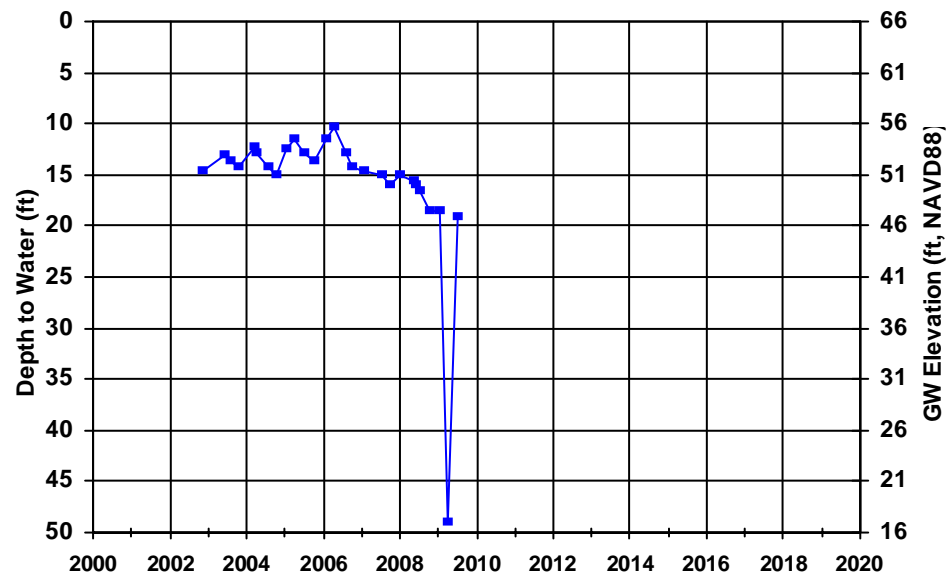
WellID: T0601300802-MW-3

Zone: Shallow

Source: Geotracker

Perf Int (ft): N/A

Well Depth (ft): N/A



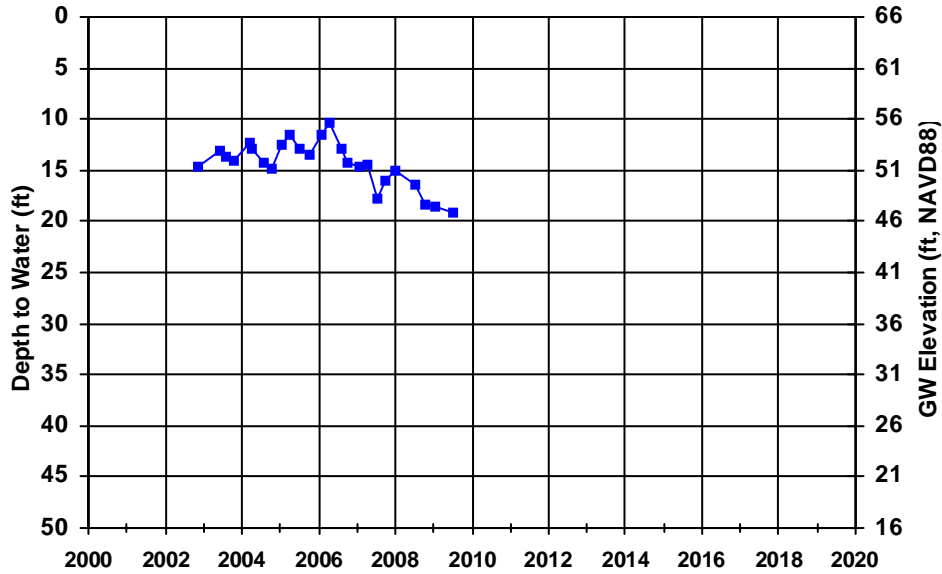
WellID: T0601300802-MW-4

Zone: Shallow

Source: Geotracker

Perf Int (ft): N/A

Well Depth (ft): N/A



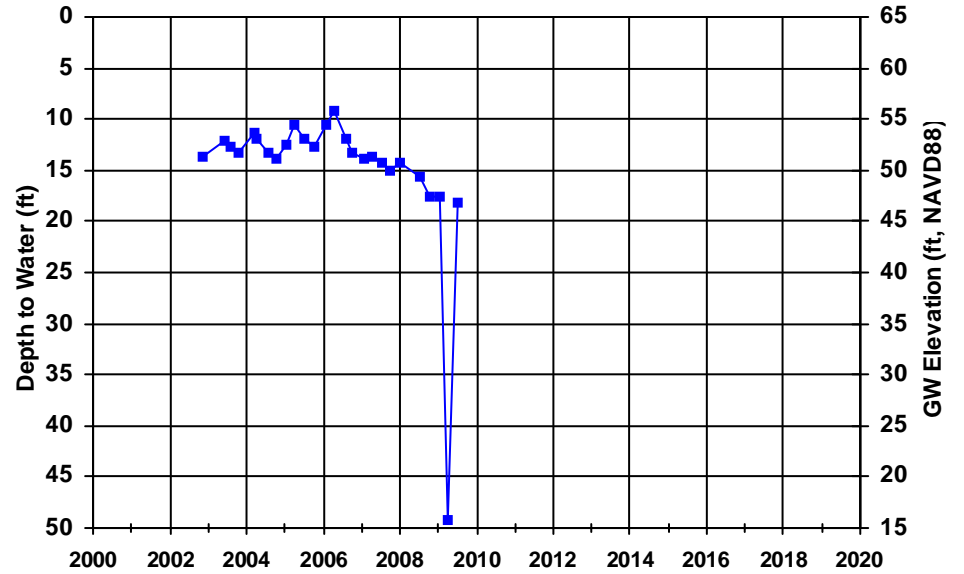
WellID: T0601300802-MW-5

Zone: Shallow

Source: Geotracker

Perf Int (ft): N/A

Well Depth (ft): N/A



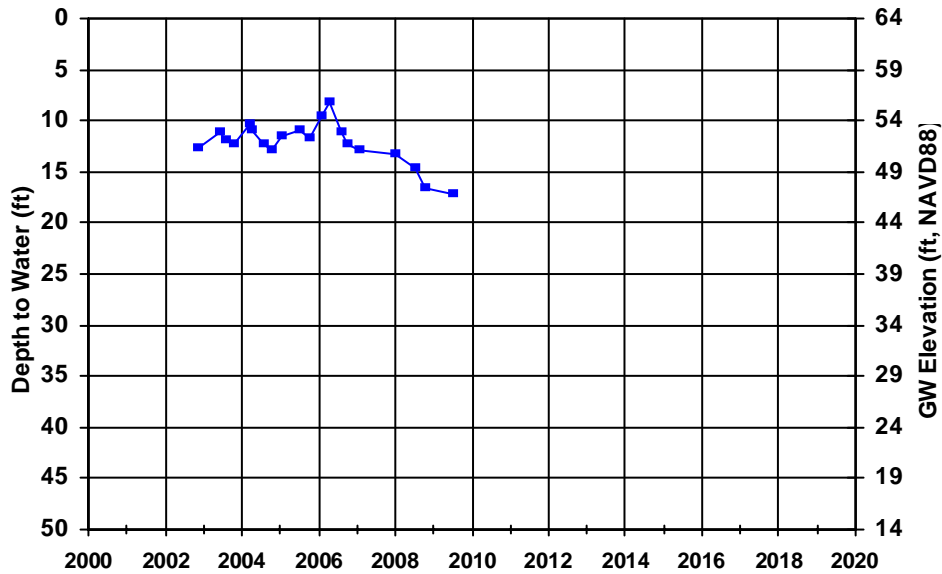
WellID: T0601300802-MW-6

Zone: Shallow

Source: Geotracker

Perf Int (ft): N/A

Well Depth (ft): N/A



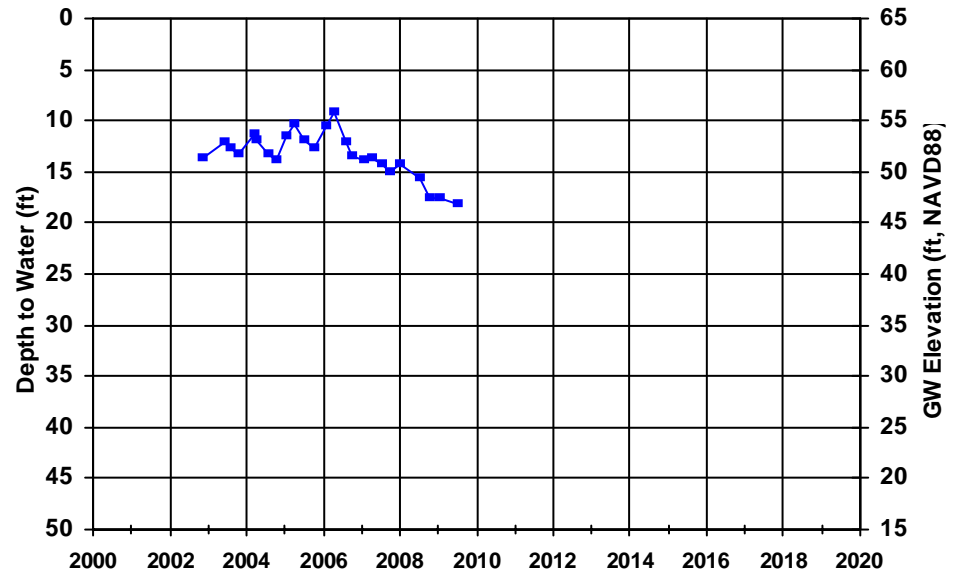
WellID: T0601300802-MW-7

Zone: Shallow

Source: Geotracker

Perf Int (ft): N/A

Well Depth (ft): N/A



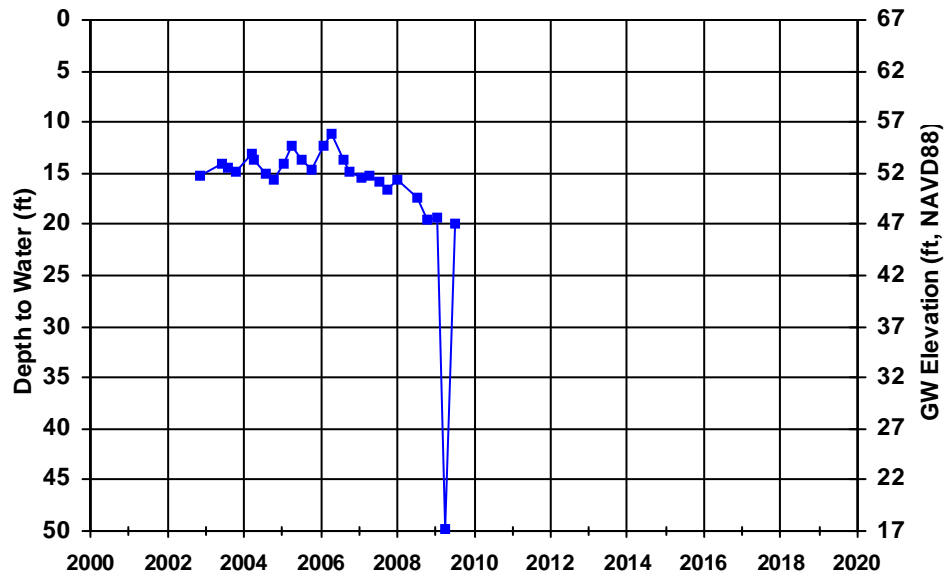
WellID: T0601300802-MW-8

Zone: Shallow

Source: Geotracker

Perf Int (ft): N/A

Well Depth (ft): N/A



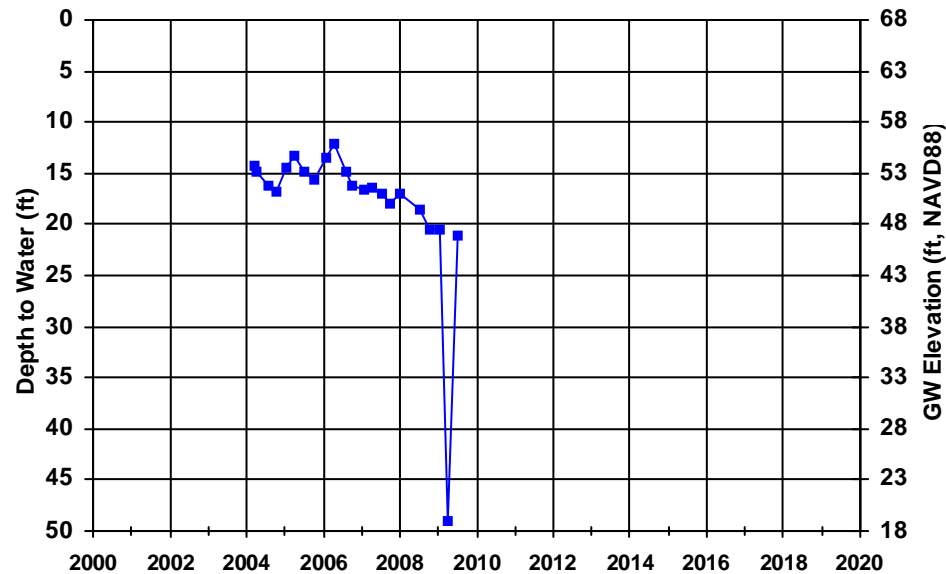
WellID: T0601300802-MW-9D

Zone: Shallow

Source: Geotracker

Perf Int (ft): N/A

Well Depth (ft): N/A



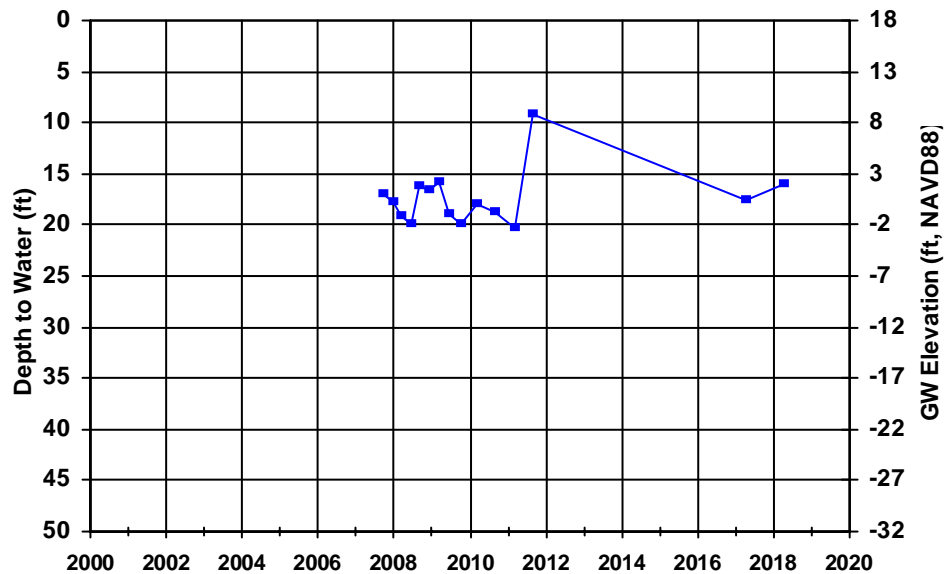
WellID: T0601300803-STEWE-23

Zone: Shallow

Source: Geotracker

Perf Int (ft): N/A

Well Depth (ft): N/A



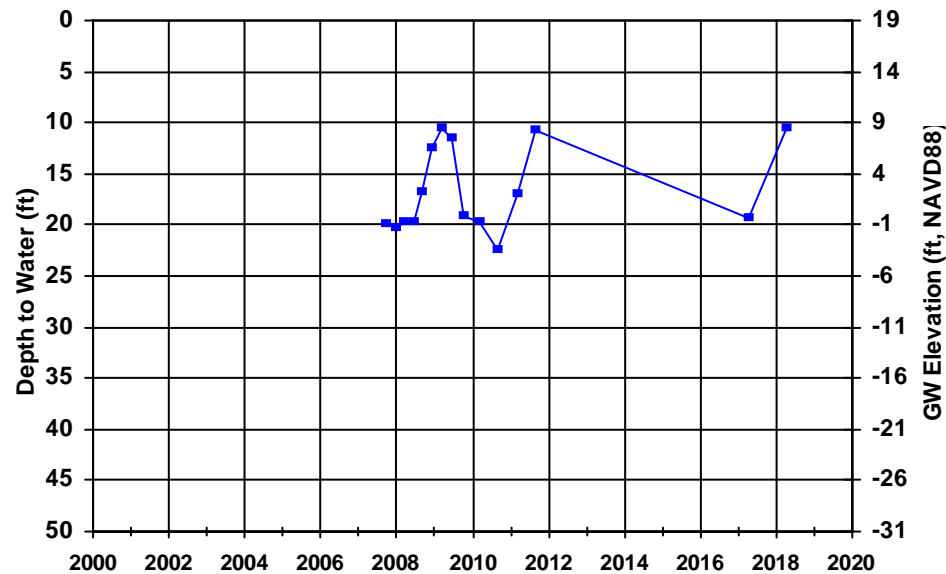
WellID: T0601300803-STEWE-24

Zone: Shallow

Source: Geotracker

Perf Int (ft): N/A

Well Depth (ft): N/A



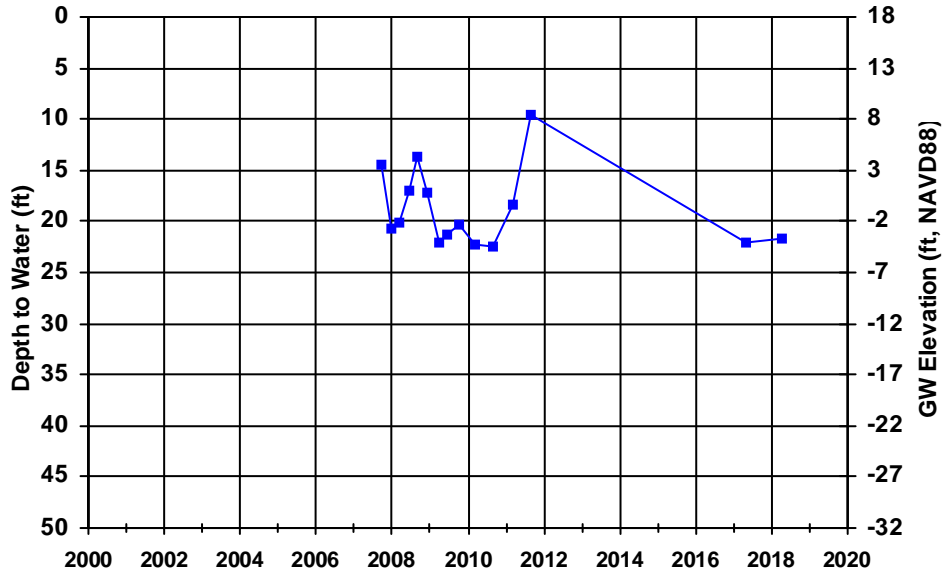
WellID: T0601300803-STEW-25

Zone: Shallow

Source: Geotracker

Perf Int (ft): N/A

Well Depth (ft): N/A



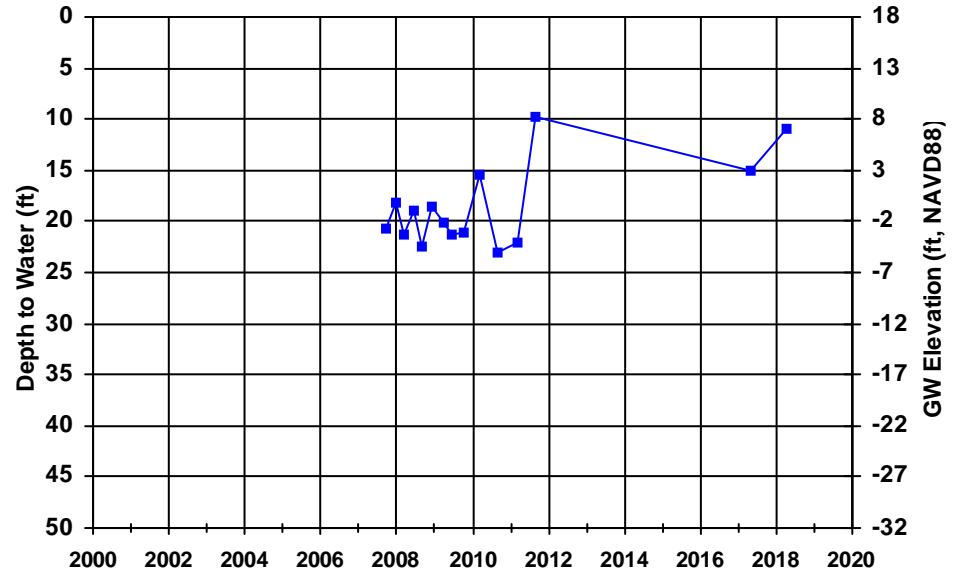
WellID: T0601300803-STEW-26

Zone: Shallow

Source: Geotracker

Perf Int (ft): N/A

Well Depth (ft): N/A



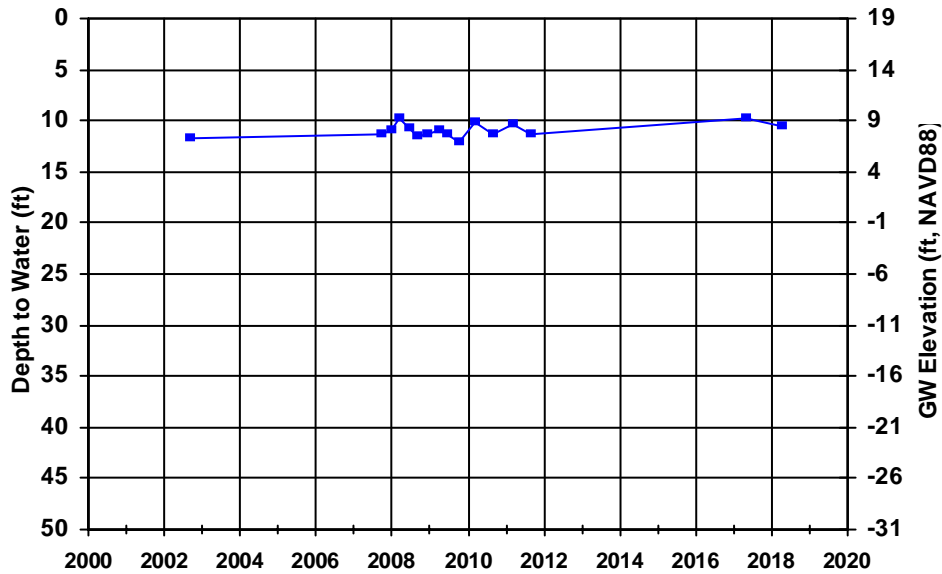
WellID: T0601300803-STMW-1

Zone: Shallow

Source: Geotracker

Perf Int (ft): N/A

Well Depth (ft): N/A



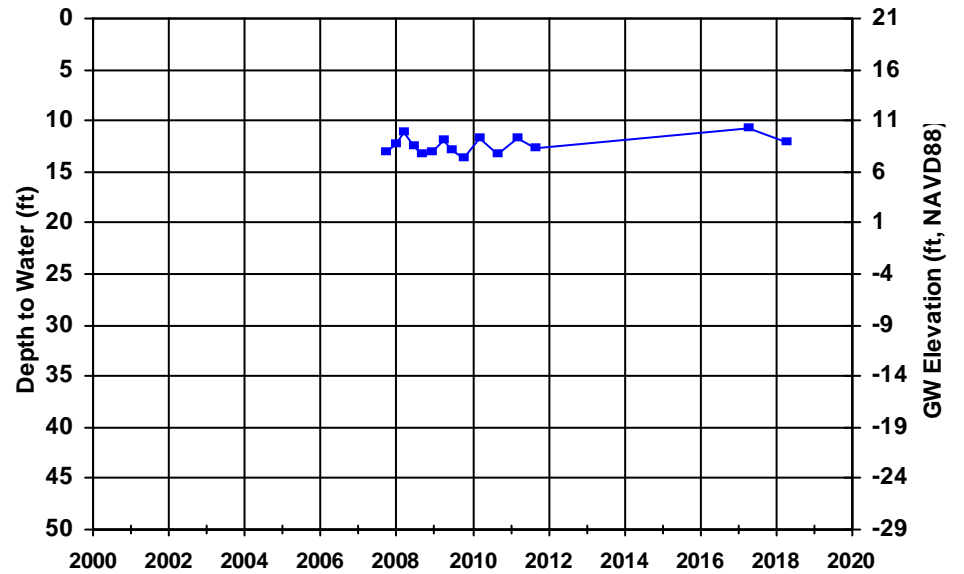
WellID: T0601300803-STMW-17

Zone: Shallow

Source: Geotracker

Perf Int (ft): N/A

Well Depth (ft): N/A



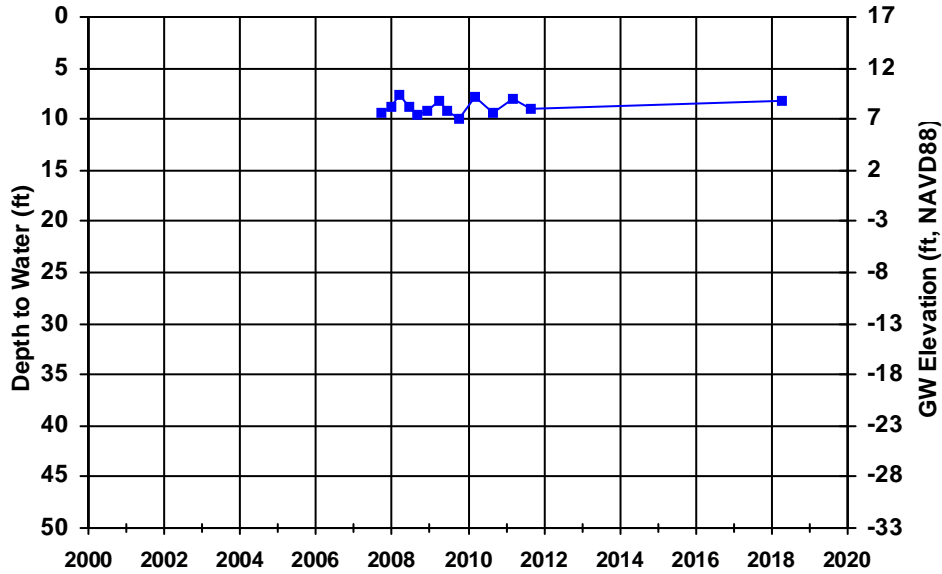
WellID: T0601300803-STMW-18

Zone: Shallow

Source: Geotracker

Perf Int (ft): N/A

Well Depth (ft): N/A



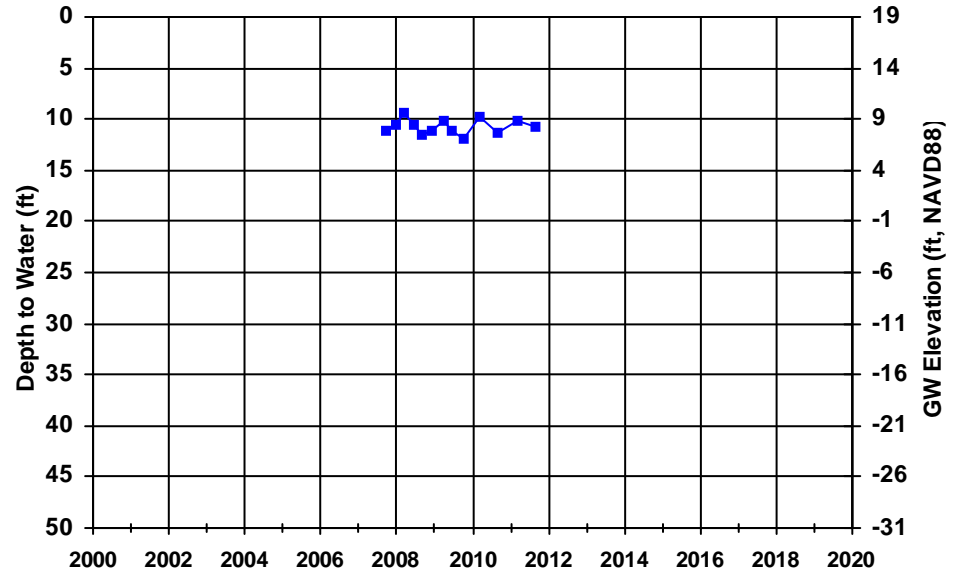
WellID: T0601300803-STMW-19

Zone: Shallow

Source: Geotracker

Perf Int (ft): N/A

Well Depth (ft): N/A



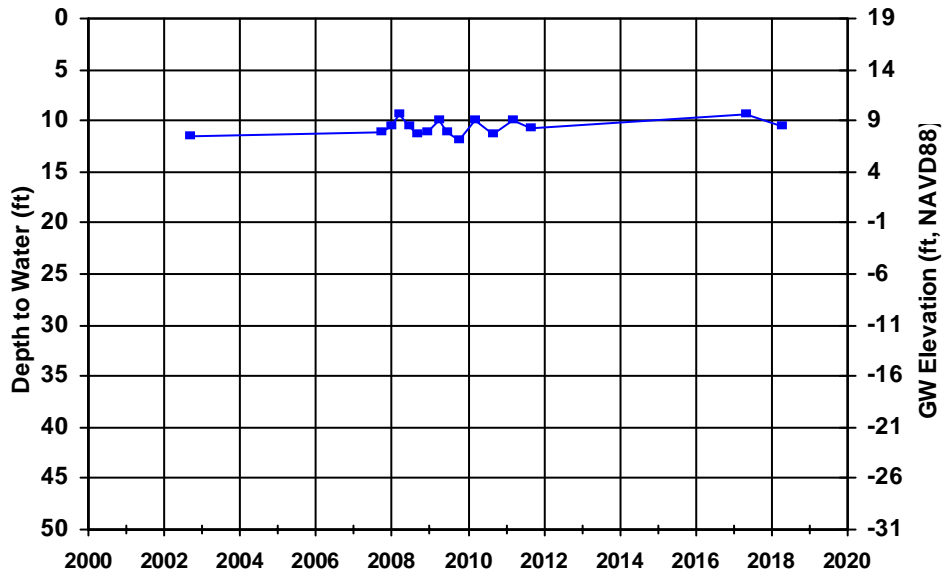
WellID: T0601300803-STMW-2

Zone: Shallow

Source: Geotracker

Perf Int (ft): N/A

Well Depth (ft): N/A



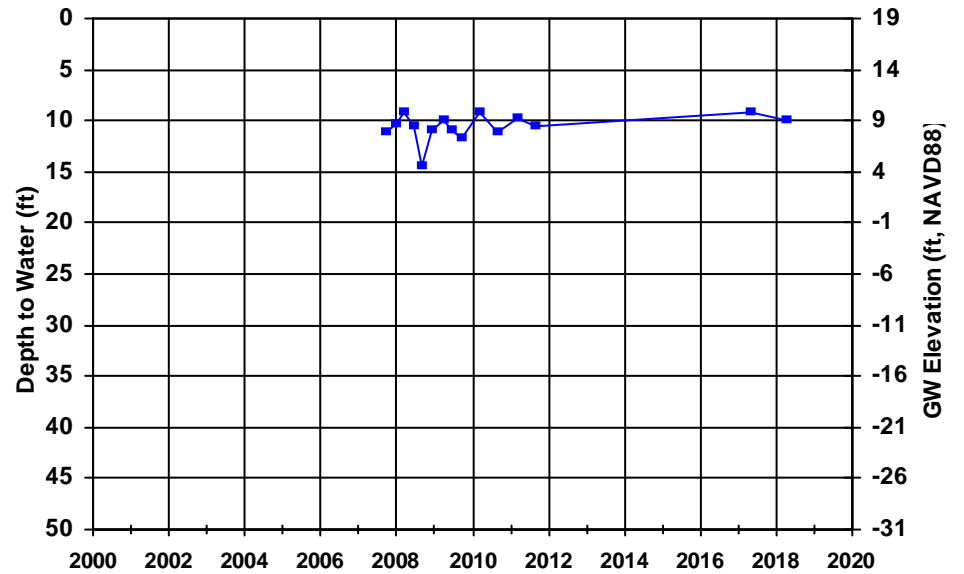
WellID: T0601300803-STMW-20

Zone: Shallow

Source: Geotracker

Perf Int (ft): N/A

Well Depth (ft): N/A



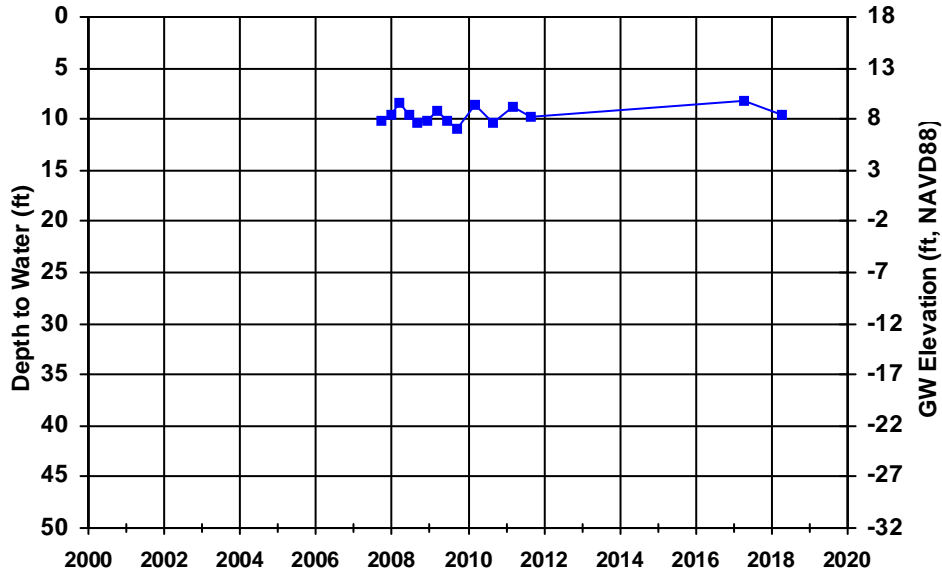
WellID: T0601300803-STMW-21

Zone: Shallow

Source: Geotracker

Perf Int (ft): N/A

Well Depth (ft): N/A



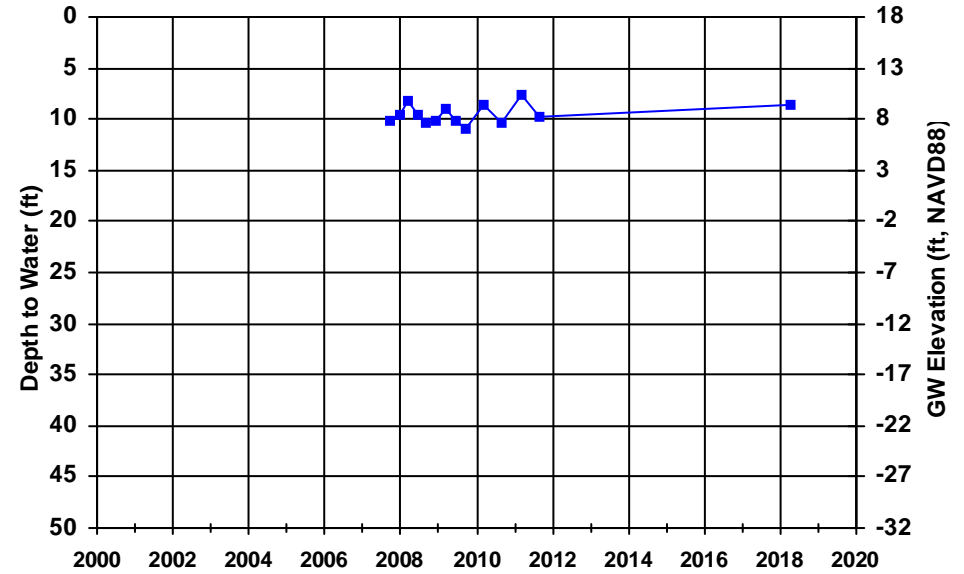
WellID: T0601300803-STMW-22

Zone: Shallow

Source: Geotracker

Perf Int (ft): N/A

Well Depth (ft): N/A



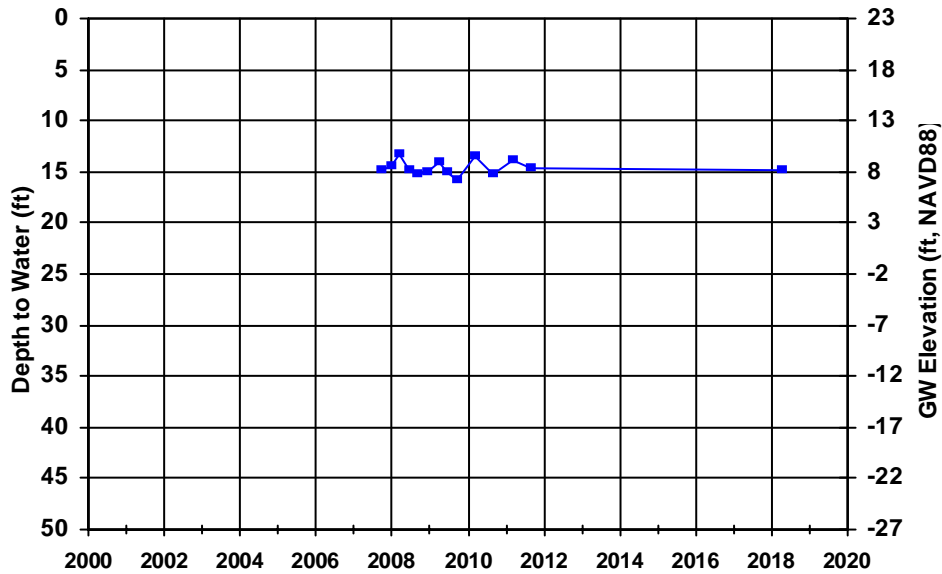
WellID: T0601300803-STMW-27

Zone: Shallow

Source: Geotracker

Perf Int (ft): N/A

Well Depth (ft): N/A



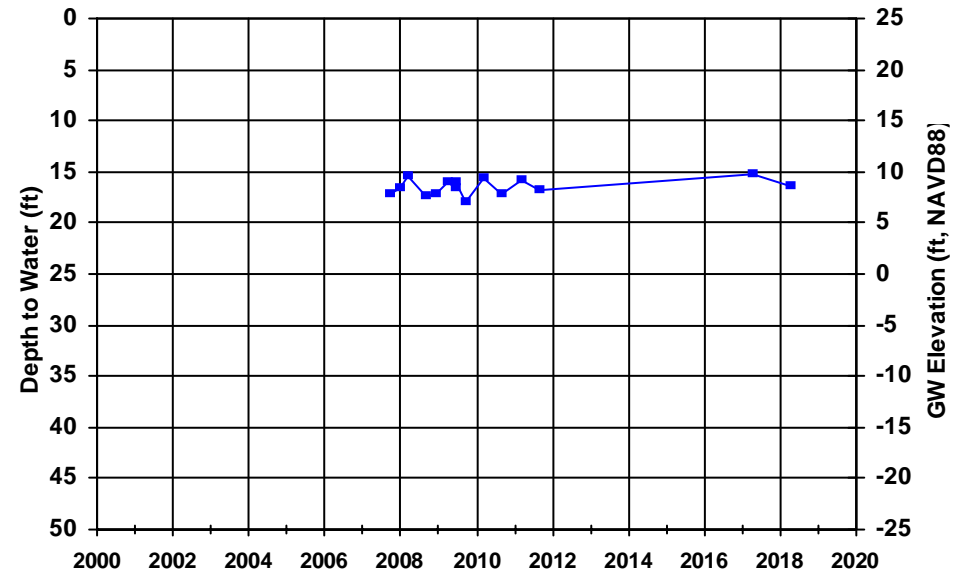
WellID: T0601300803-STMW-28

Zone: Shallow

Source: Geotracker

Perf Int (ft): N/A

Well Depth (ft): N/A



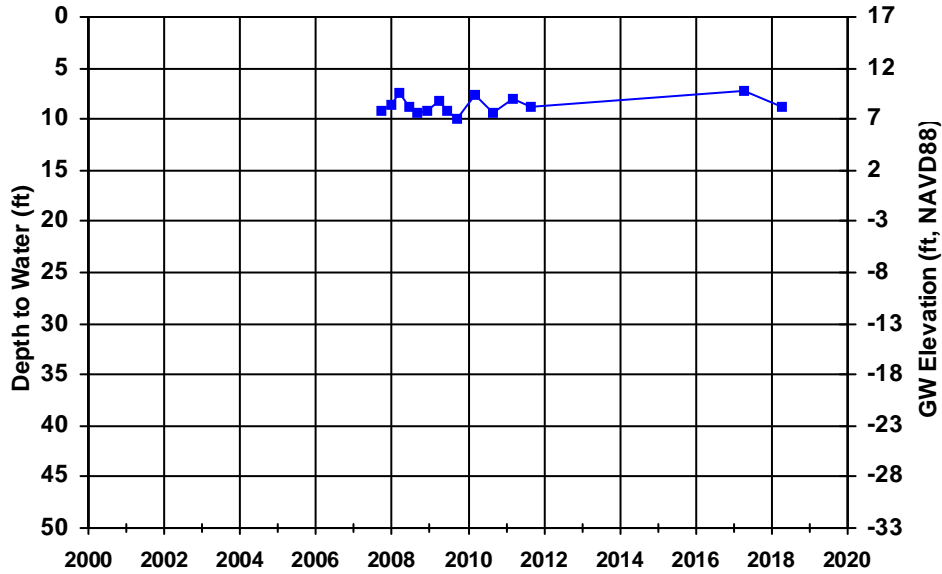
WellID: T0601300803-STMW-29

Zone: Shallow

Source: Geotracker

Perf Int (ft): N/A

Well Depth (ft): N/A



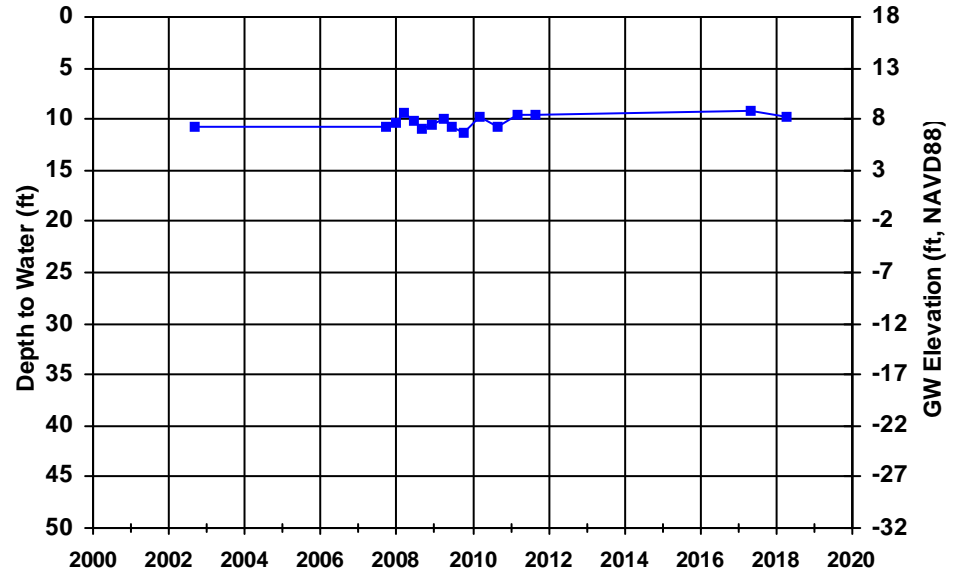
WellID: T0601300803-STMW-3

Zone: Shallow

Source: Geotracker

Perf Int (ft): N/A

Well Depth (ft): N/A



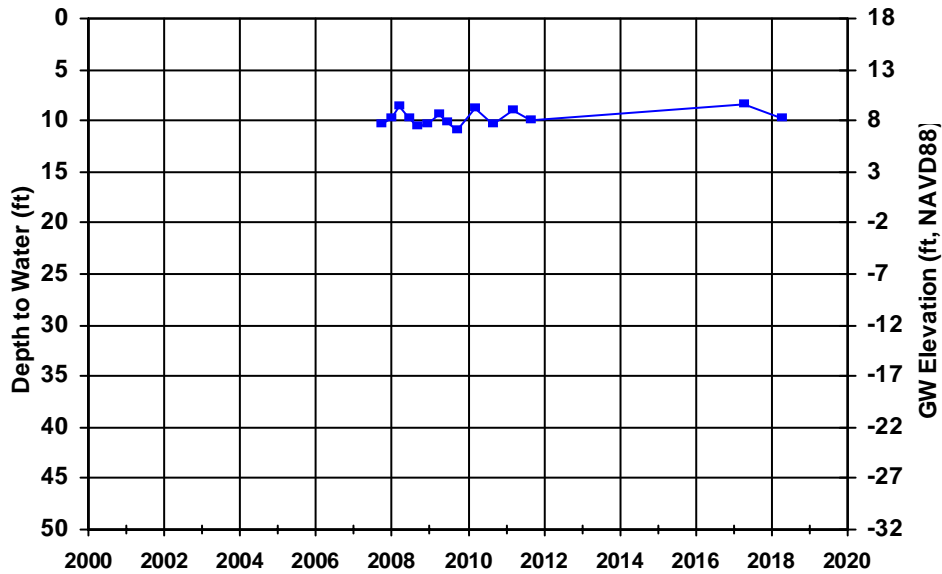
WellID: T0601300803-STMW-30

Zone: Shallow

Source: Geotracker

Perf Int (ft): N/A

Well Depth (ft): N/A



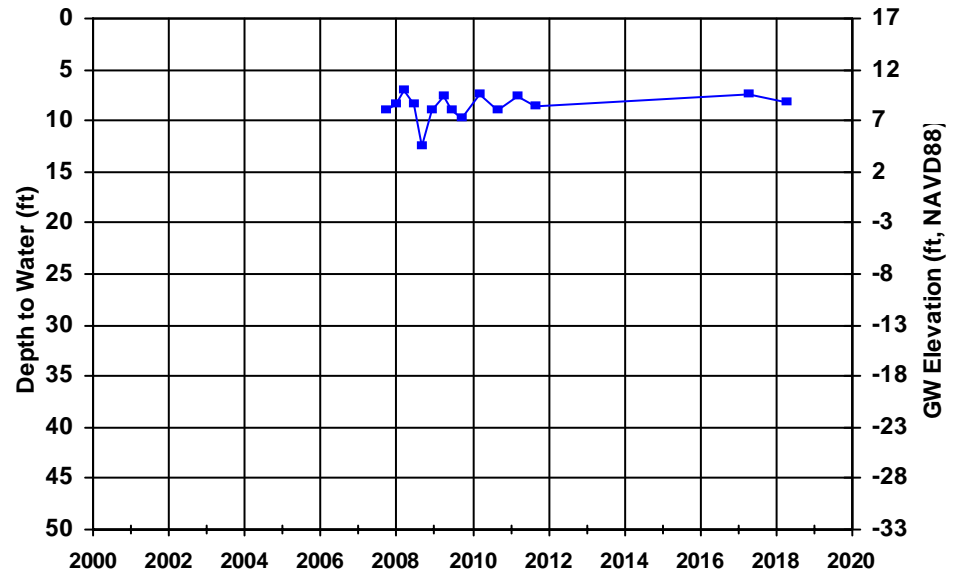
WellID: T0601300803-STMW-31

Zone: Shallow

Source: Geotracker

Perf Int (ft): N/A

Well Depth (ft): N/A



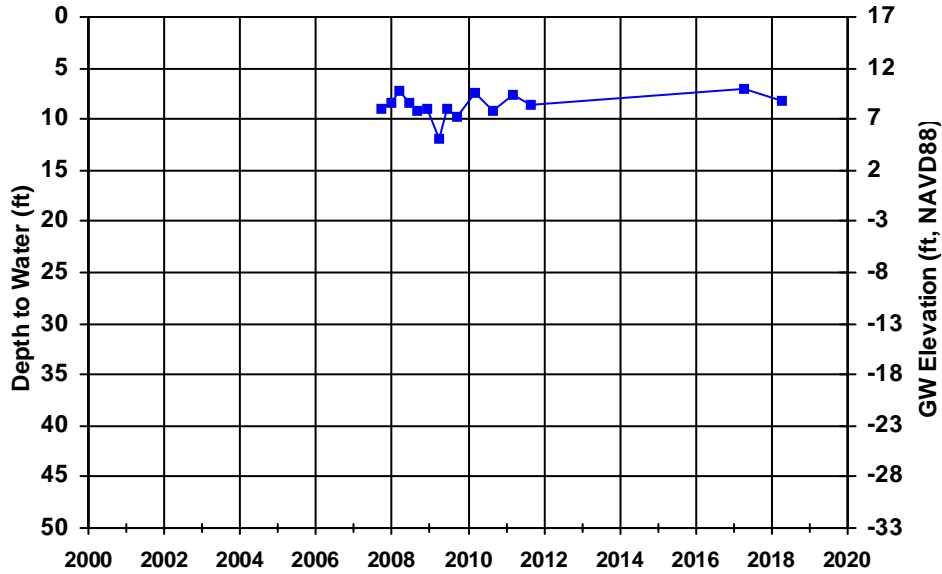
WellID: T0601300803-STMW-32

Zone: Shallow

Source: Geotracker

Perf Int (ft): N/A

Well Depth (ft): N/A



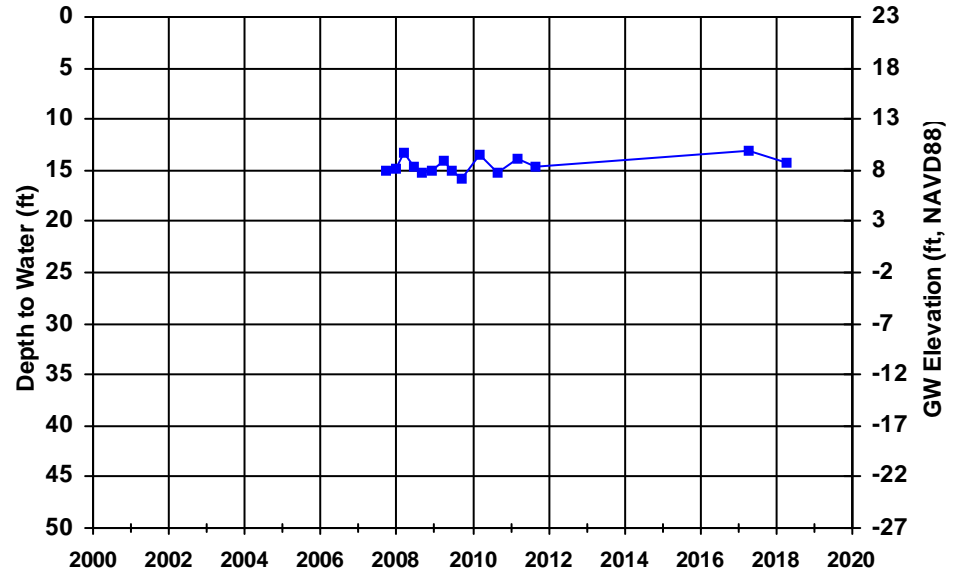
WellID: T0601300803-STMW-33

Zone: Shallow

Source: Geotracker

Perf Int (ft): N/A

Well Depth (ft): N/A



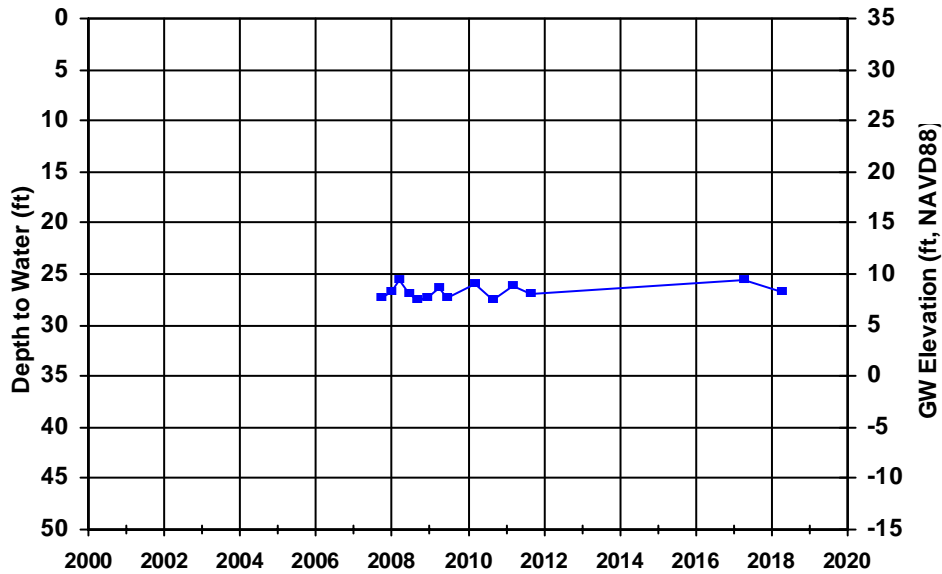
WellID: T0601300803-STMW-34

Zone: Shallow

Source: Geotracker

Perf Int (ft): N/A

Well Depth (ft): N/A



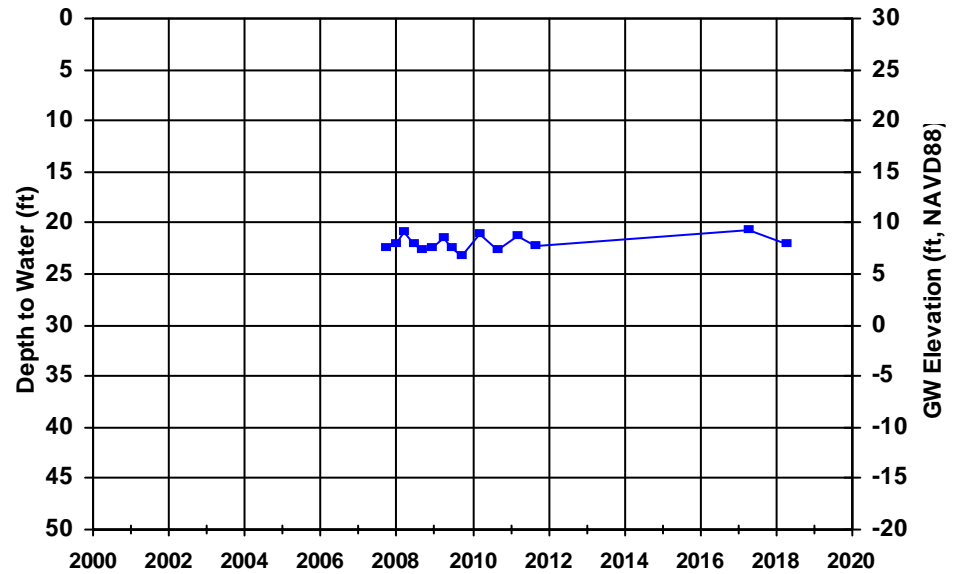
WellID: T0601300803-STMW-35

Zone: Shallow

Source: Geotracker

Perf Int (ft): N/A

Well Depth (ft): N/A



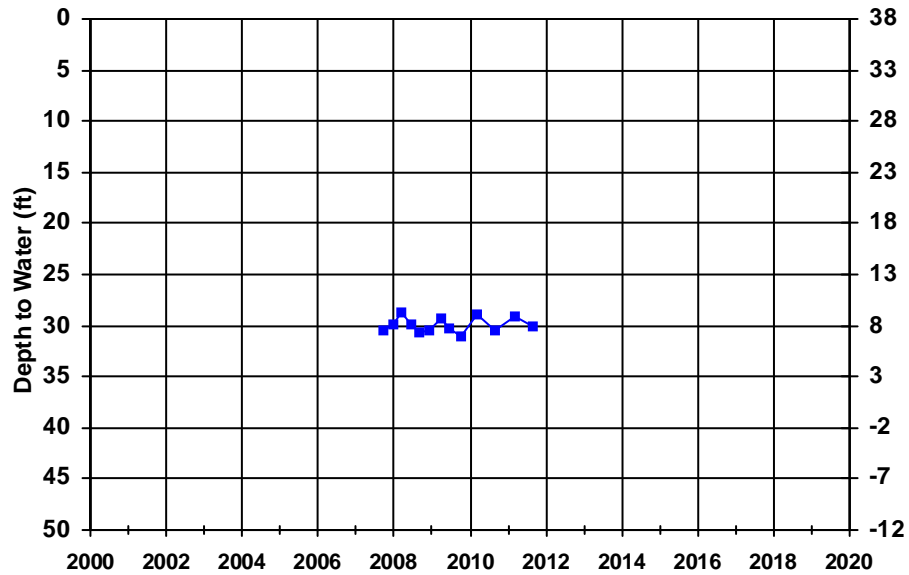
WellID: T0601300803-STMW-36

Zone: Shallow

Source: Geotracker

Perf Int (ft): N/A

Well Depth (ft): N/A



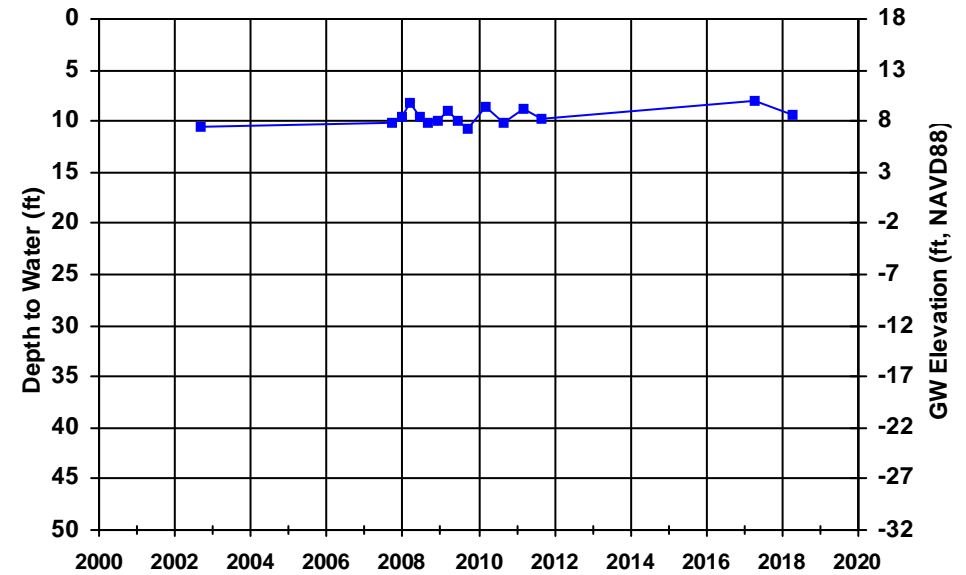
WellID: T0601300803-STMW-4

Zone: Shallow

Source: Geotracker

Perf Int (ft): N/A

Well Depth (ft): N/A



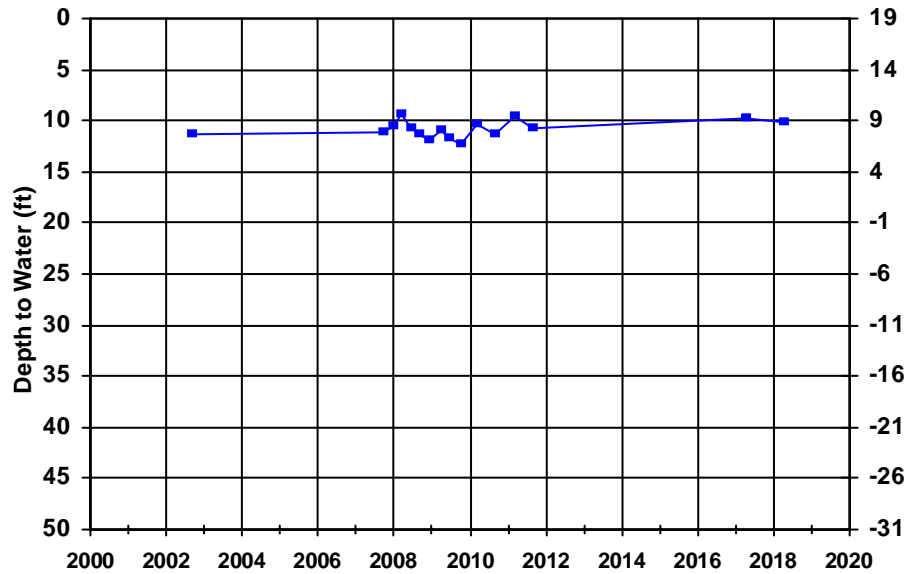
WellID: T0601300803-STMW-5

Zone: Shallow

Source: Geotracker

Perf Int (ft): N/A

Well Depth (ft): N/A



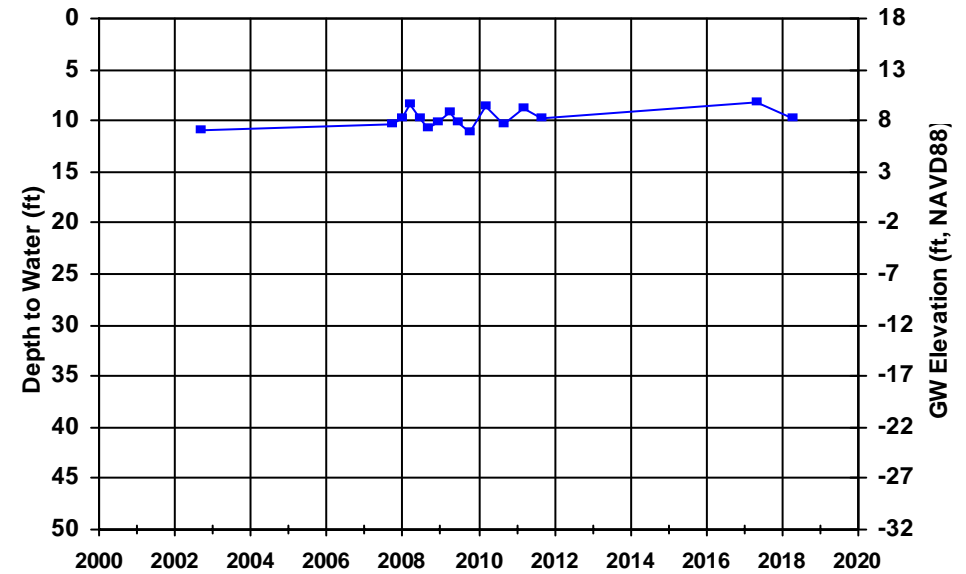
WellID: T0601300803-STMW-6

Zone: Shallow

Source: Geotracker

Perf Int (ft): N/A

Well Depth (ft): N/A



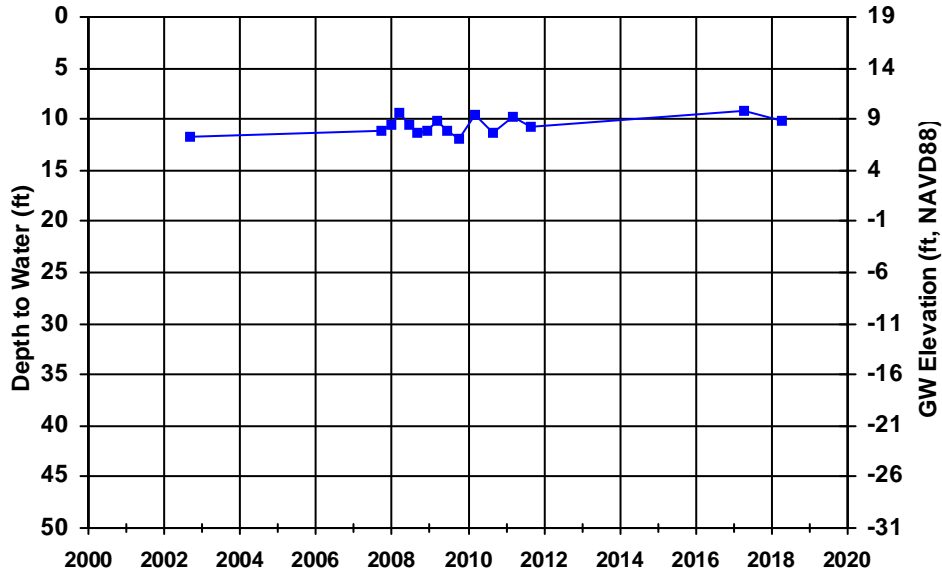
WellID: T0601300803-STMW-7

Zone: Shallow

Source: Geotracker

Perf Int (ft): N/A

Well Depth (ft): N/A



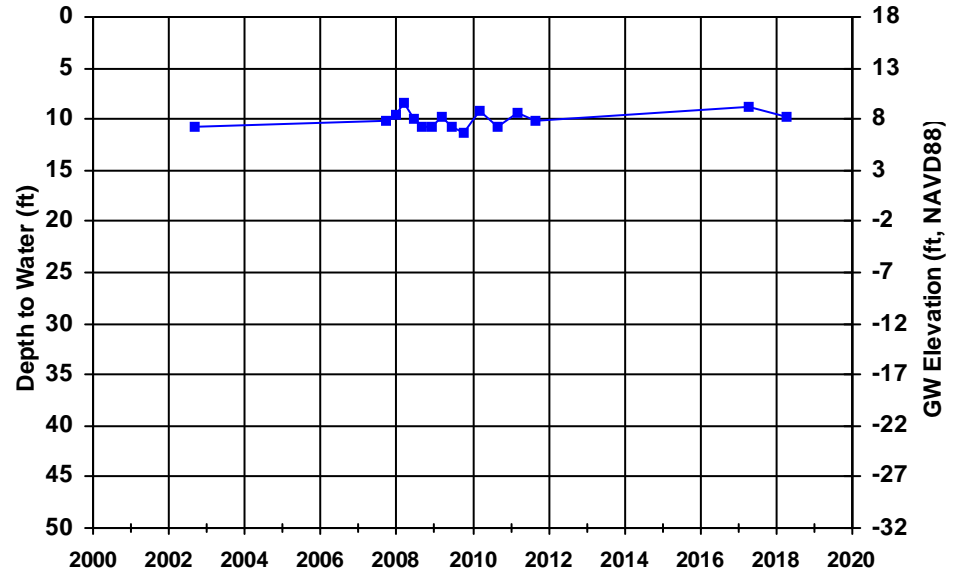
WellID: T0601300803-STMW-8

Zone: Shallow

Source: Geotracker

Perf Int (ft): N/A

Well Depth (ft): N/A



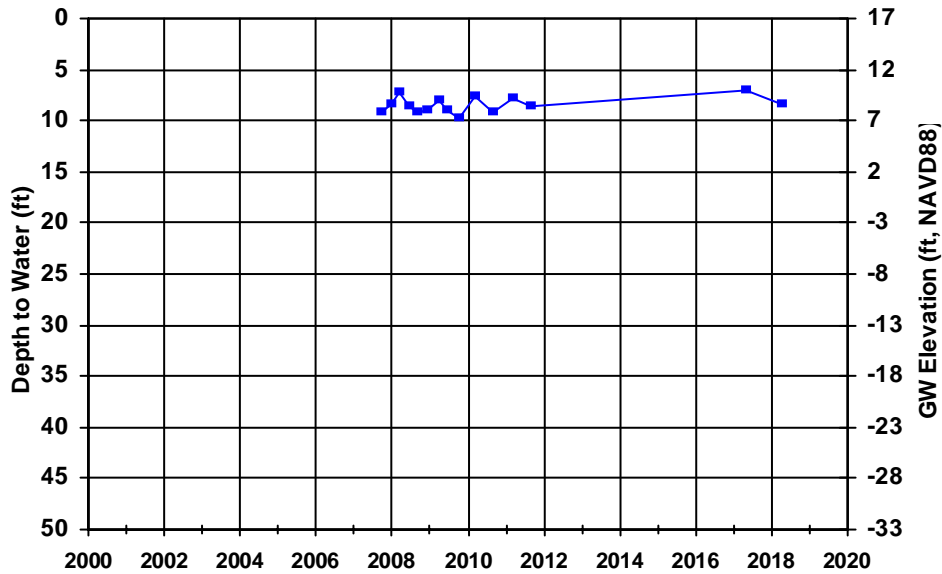
WellID: T0601300803-STMWD-10

Zone: Shallow

Source: Geotracker

Perf Int (ft): N/A

Well Depth (ft): N/A



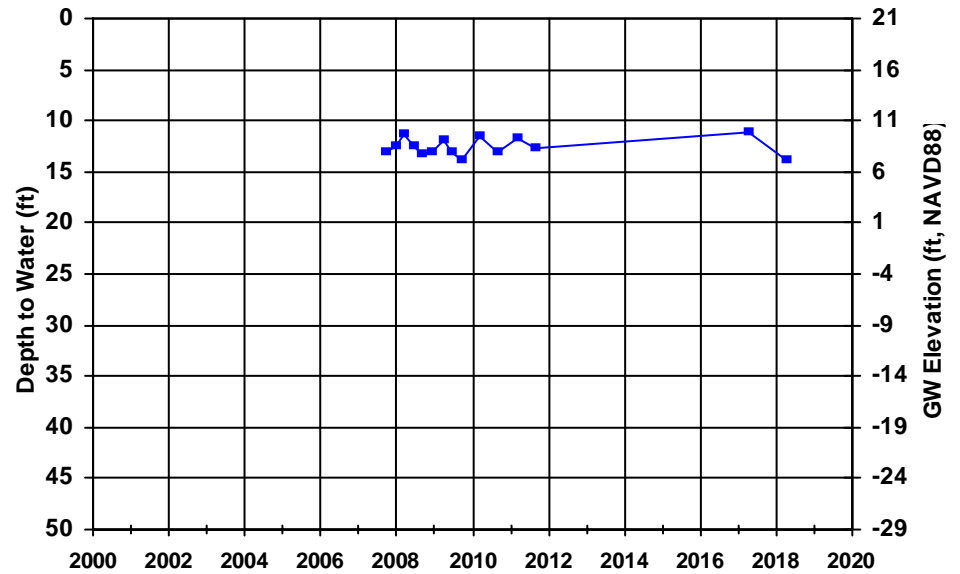
WellID: T0601300803-STMWD-11

Zone: Shallow

Source: Geotracker

Perf Int (ft): N/A

Well Depth (ft): N/A



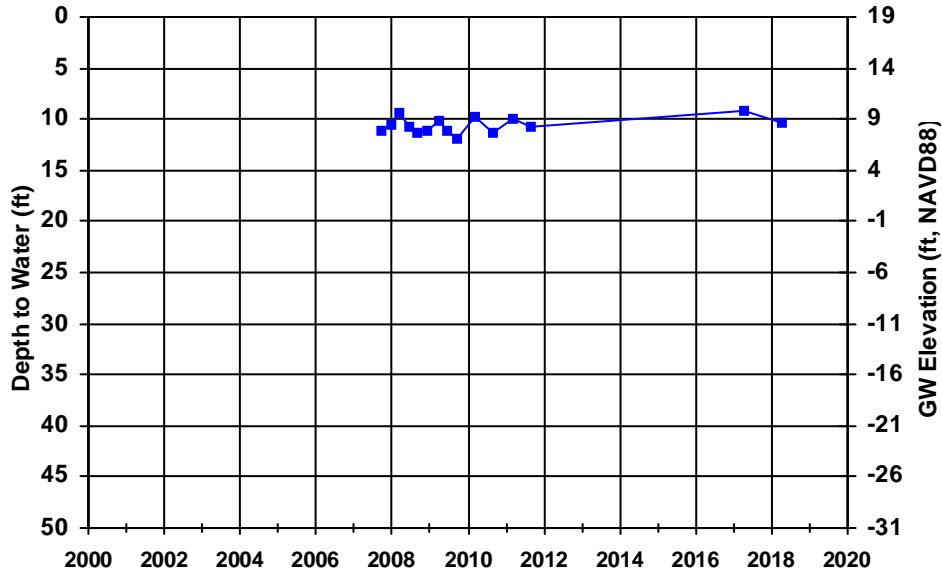
WellID: T0601300803-STMWD-12

Zone: Shallow

Source: Geotracker

Perf Int (ft): N/A

Well Depth (ft): N/A



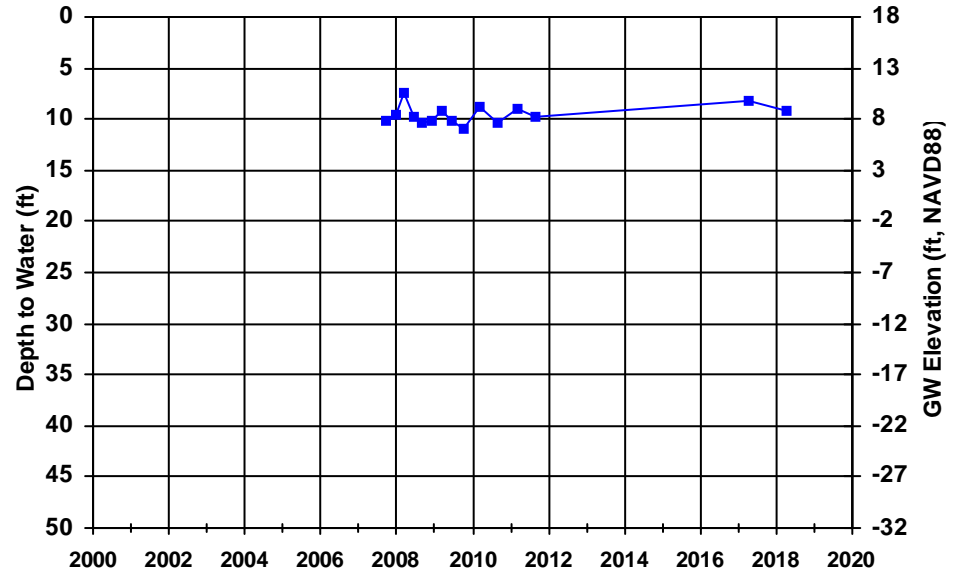
WellID: T0601300803-STMWD-14

Zone: Shallow

Source: Geotracker

Perf Int (ft): N/A

Well Depth (ft): N/A



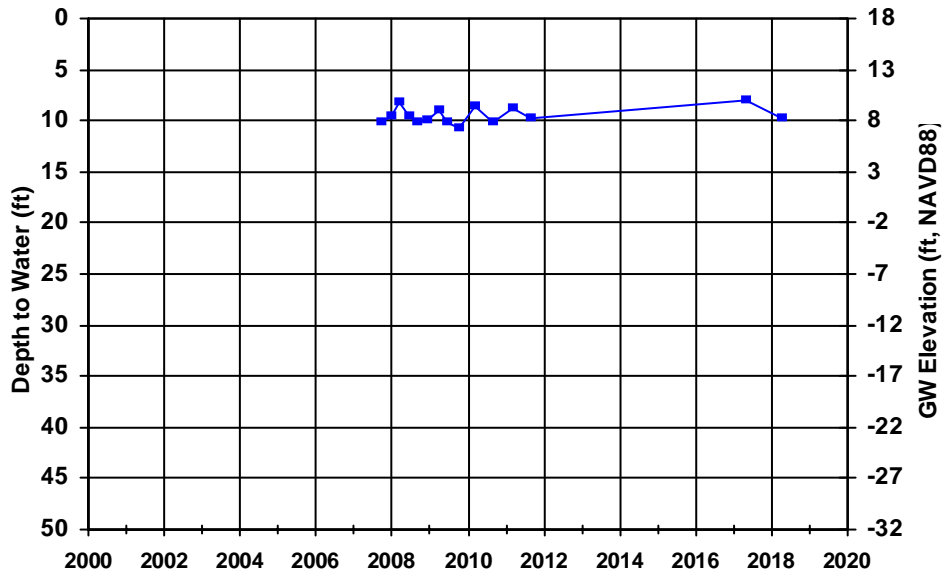
WellID: T0601300803-STMWD-15

Zone: Shallow

Source: Geotracker

Perf Int (ft): N/A

Well Depth (ft): N/A



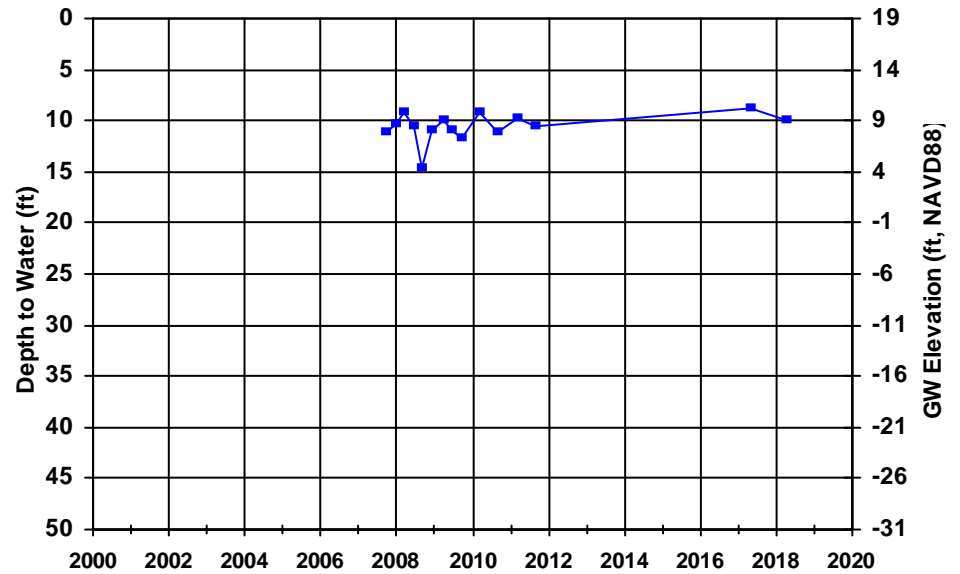
WellID: T0601300803-STMWD-16

Zone: Shallow

Source: Geotracker

Perf Int (ft): N/A

Well Depth (ft): N/A



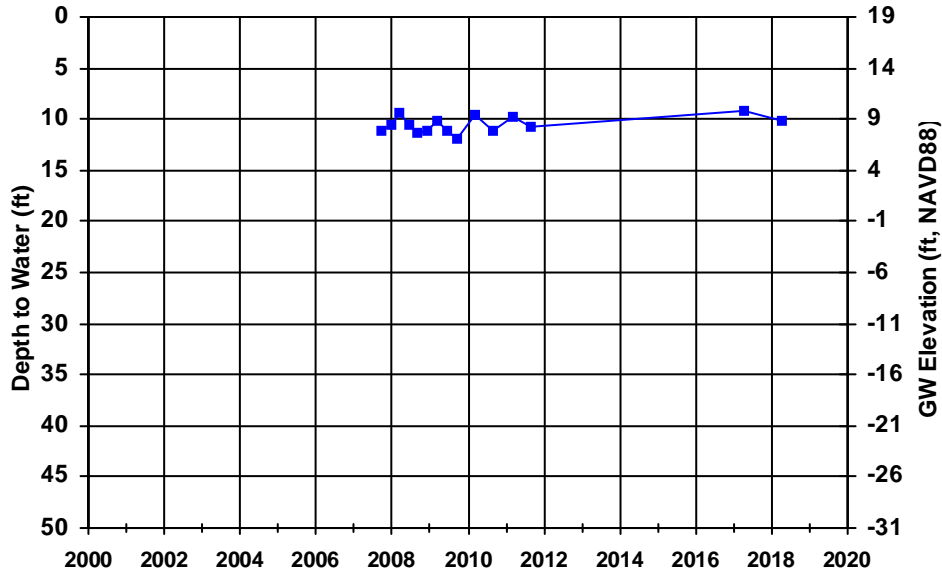
WellID: T0601300803-STMWD-9

Zone: Shallow

Source: Geotracker

Perf Int (ft): N/A

Well Depth (ft): N/A



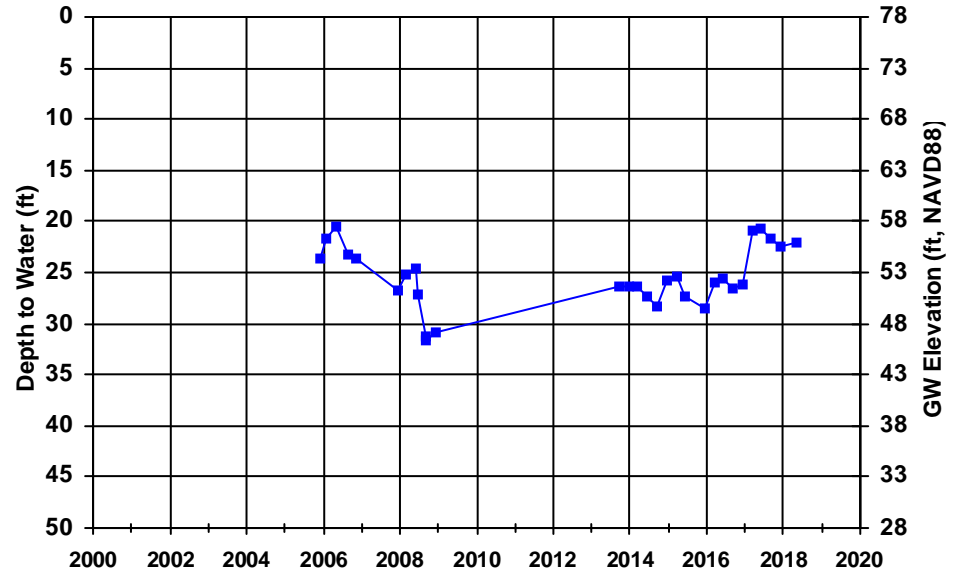
WellID: T0601300804-EW-1

Zone: Shallow

Source: Geotracker

Perf Int (ft): N/A

Well Depth (ft): N/A



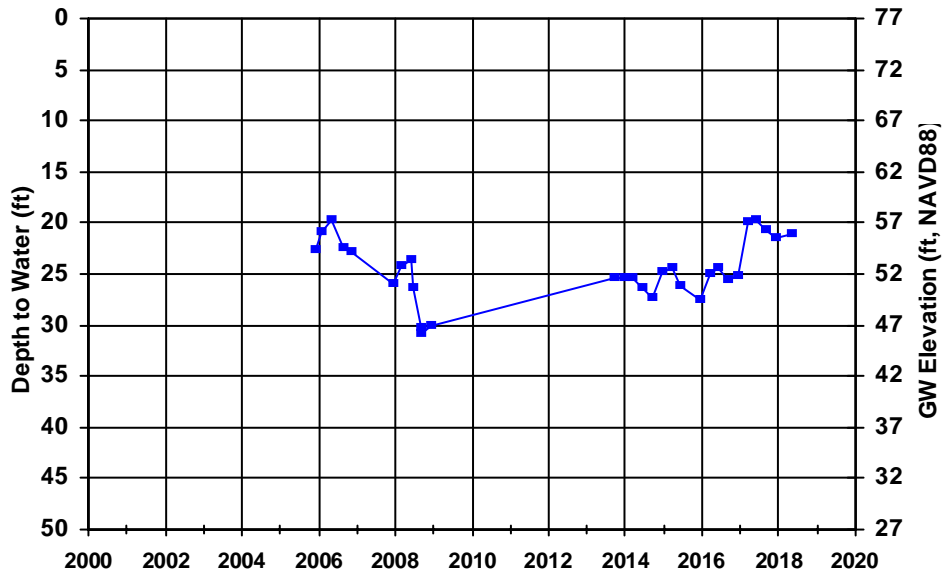
WellID: T0601300804-EW-2

Zone: Shallow

Source: Geotracker

Perf Int (ft): N/A

Well Depth (ft): N/A



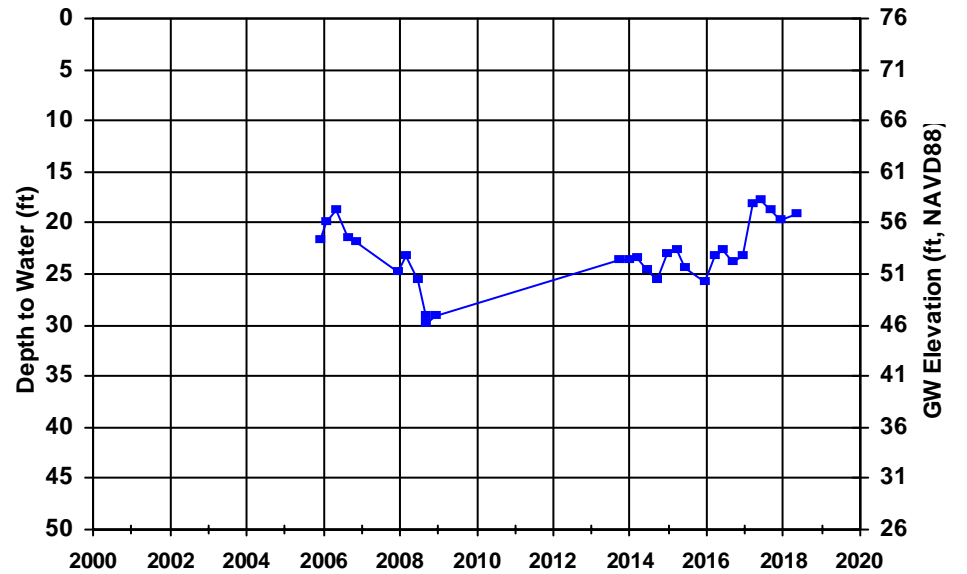
WellID: T0601300804-EW-3

Zone: Shallow

Source: Geotracker

Perf Int (ft): N/A

Well Depth (ft): N/A



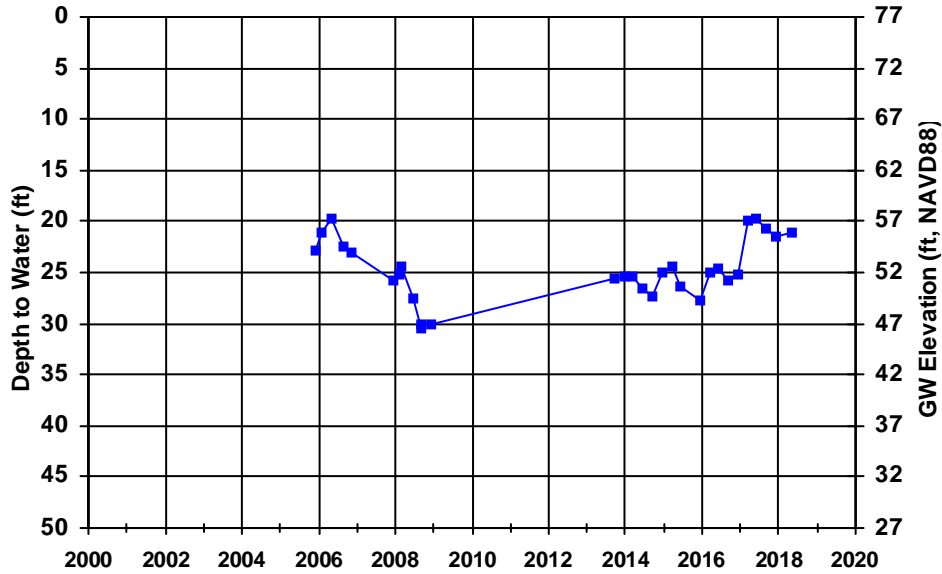
WellID: T0601300804-EW-4

Zone: Shallow

Source: Geotracker

Perf Int (ft): N/A

Well Depth (ft): N/A



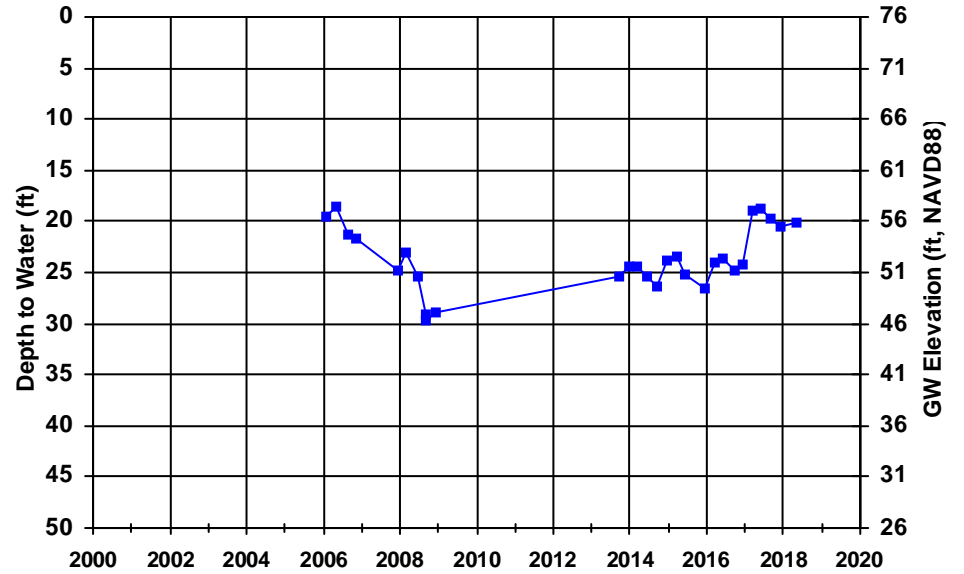
WellID: T0601300804-EW-5

Zone: Shallow

Source: Geotracker

Perf Int (ft): N/A

Well Depth (ft): N/A



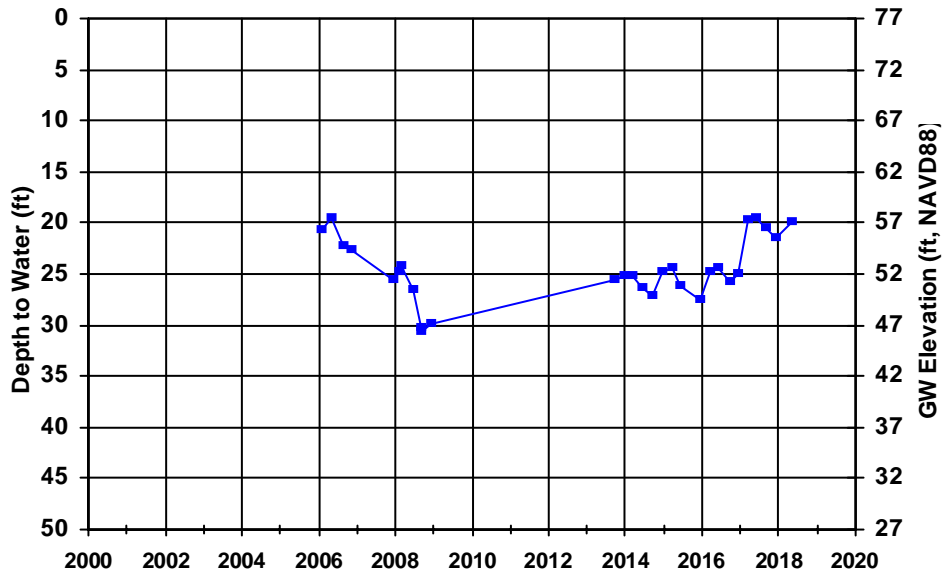
WellID: T0601300804-EW-6

Zone: Shallow

Source: Geotracker

Perf Int (ft): N/A

Well Depth (ft): N/A



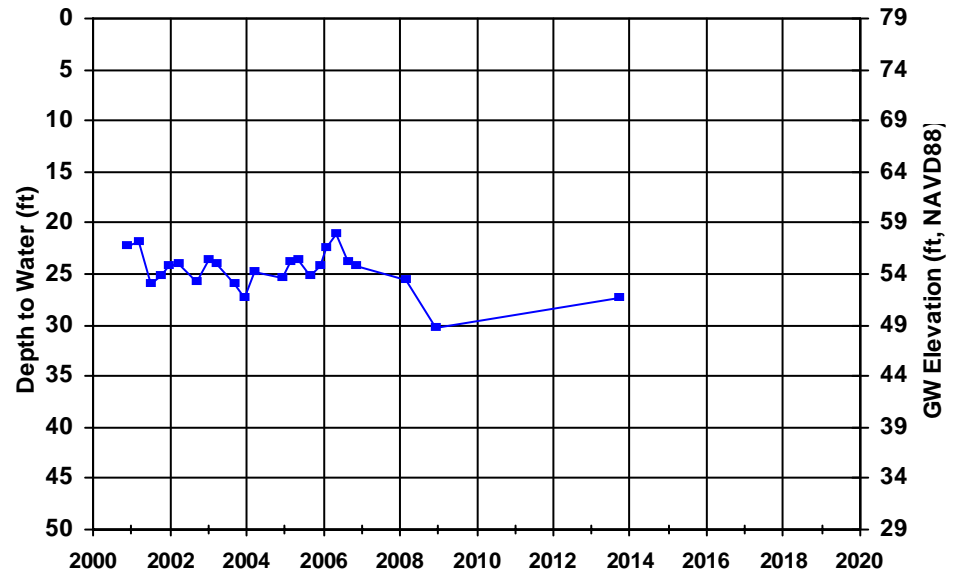
WellID: T0601300804-MW-1

Zone: Shallow

Source: Geotracker

Perf Int (ft): N/A

Well Depth (ft): N/A



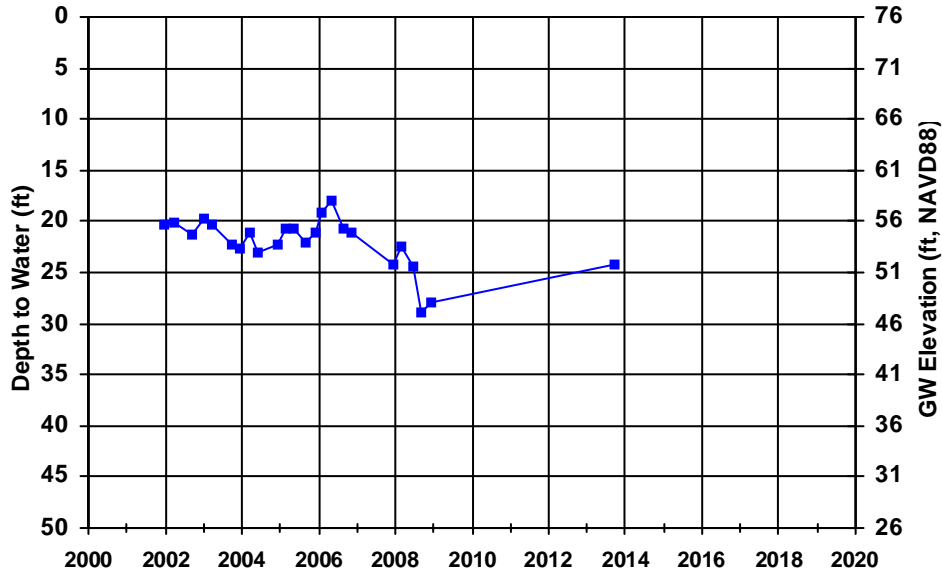
WellID: T0601300804-MW-10

Zone: Shallow

Source: Geotracker

Perf Int (ft): N/A

Well Depth (ft): N/A



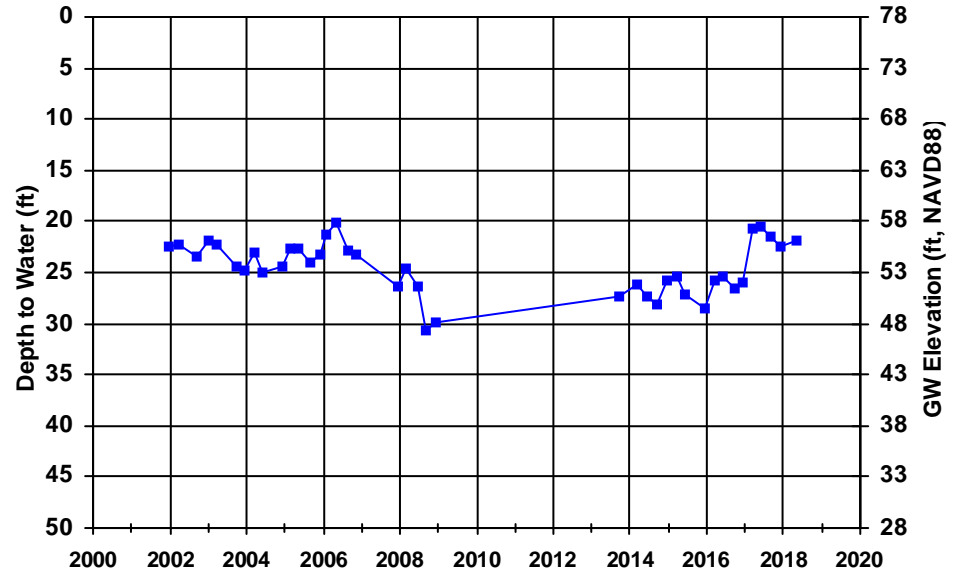
WellID: T0601300804-MW-11

Zone: Shallow

Source: Geotracker

Perf Int (ft): N/A

Well Depth (ft): N/A



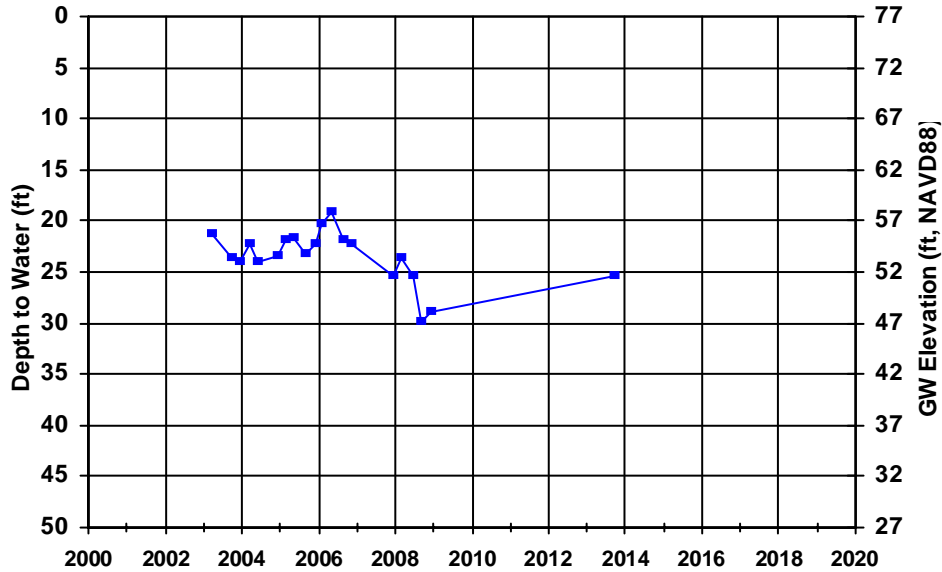
WellID: T0601300804-MW-12

Zone: Shallow

Source: Geotracker

Perf Int (ft): N/A

Well Depth (ft): N/A



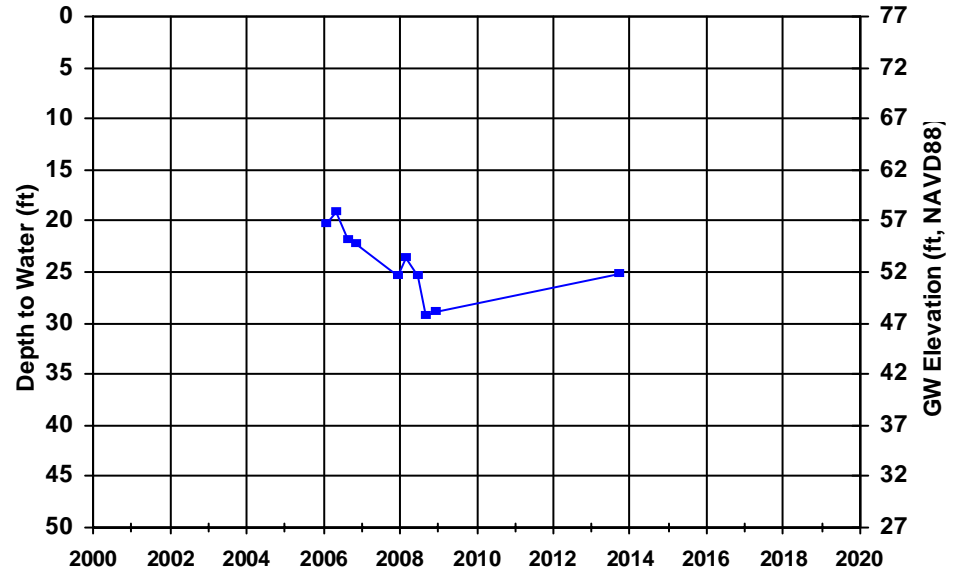
WellID: T0601300804-MW-12A

Zone: Shallow

Source: Geotracker

Perf Int (ft): N/A

Well Depth (ft): N/A



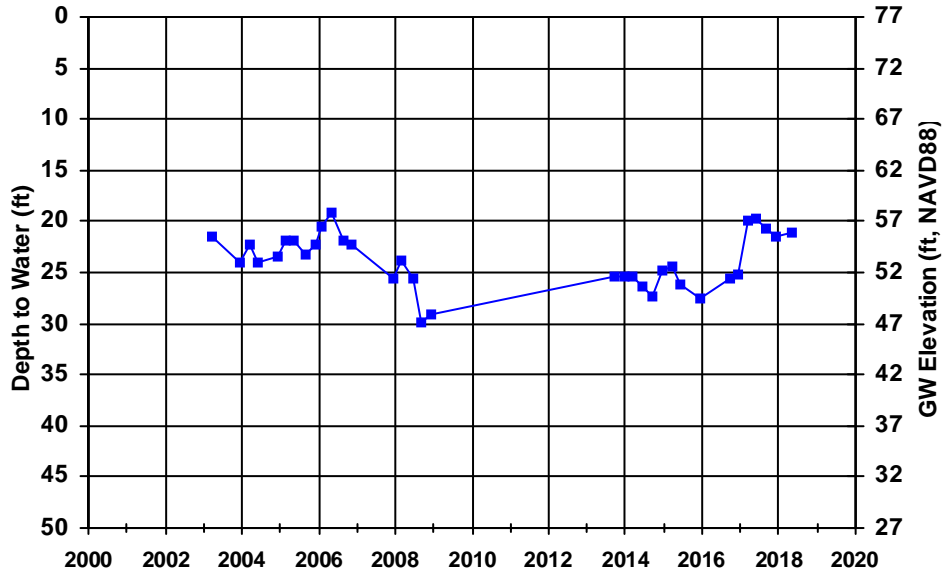
WellID: T0601300804-MW-13

Zone: Shallow

Source: Geotracker

Perf Int (ft): N/A

Well Depth (ft): N/A



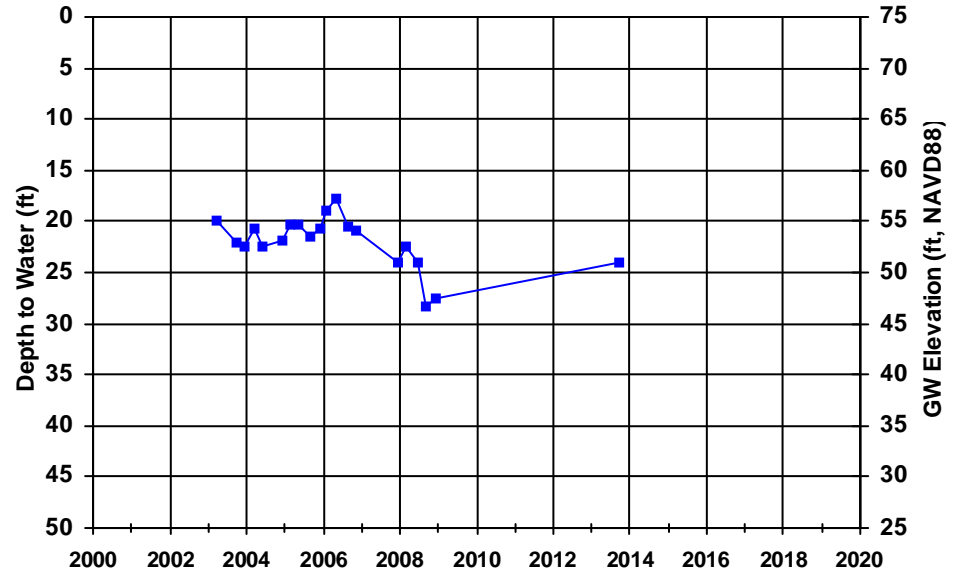
WellID: T0601300804-MW-14

Zone: Shallow

Source: Geotracker

Perf Int (ft): N/A

Well Depth (ft): N/A



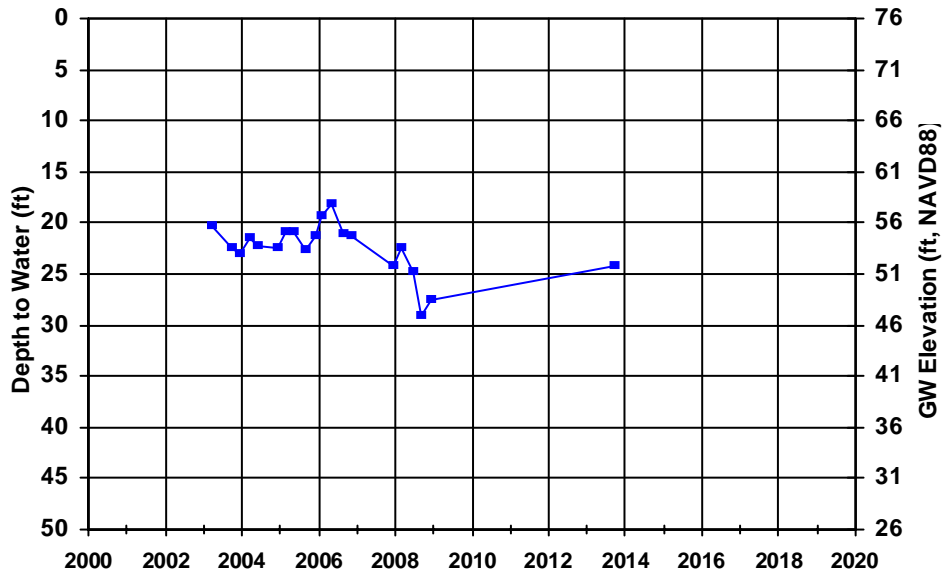
WellID: T0601300804-MW-15B

Zone: Shallow

Source: Geotracker

Perf Int (ft): N/A

Well Depth (ft): N/A



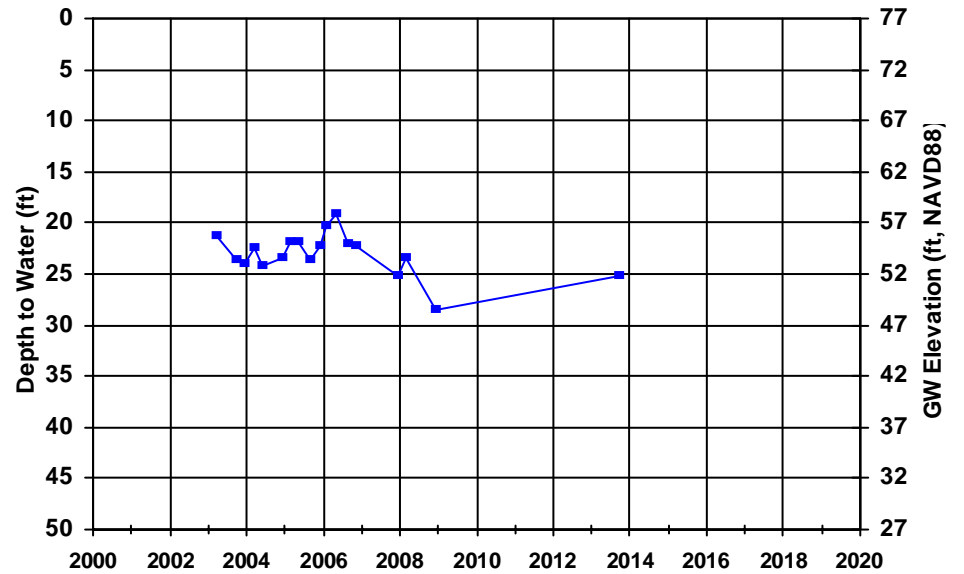
WellID: T0601300804-MW-16B

Zone: Shallow

Source: Geotracker

Perf Int (ft): N/A

Well Depth (ft): N/A



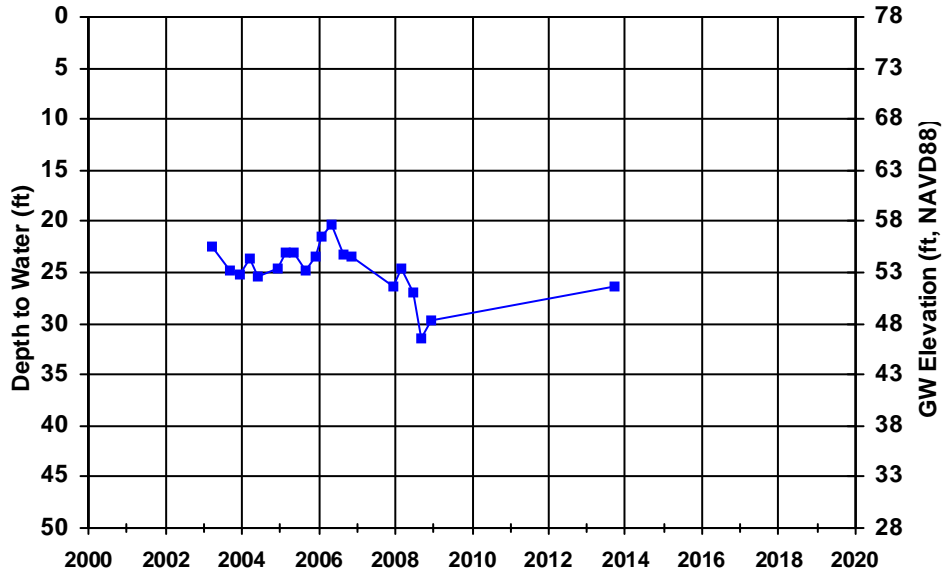
WellID: T0601300804-MW-17B

Zone: Shallow

Source: Geotracker

Perf Int (ft): N/A

Well Depth (ft): N/A



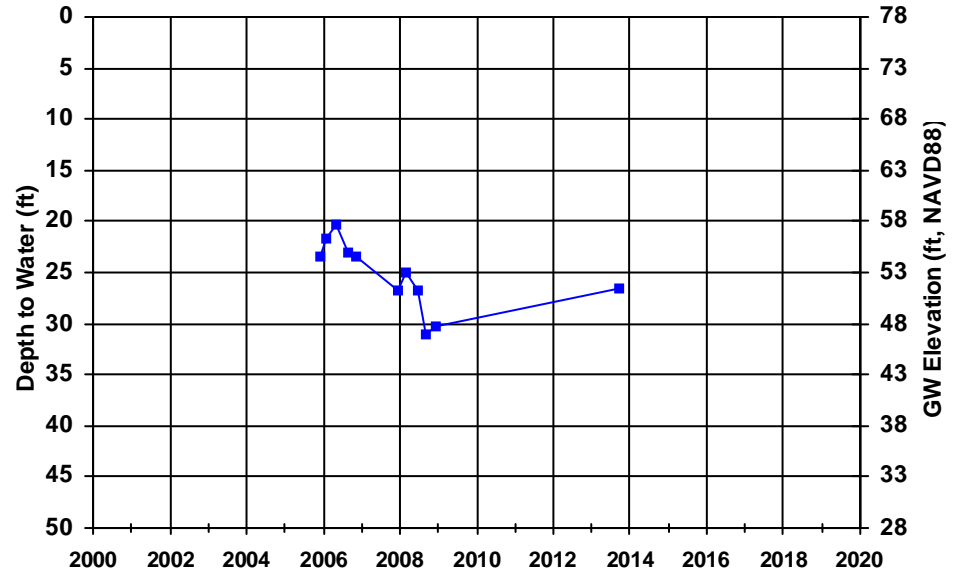
WellID: T0601300804-MW-2A

Zone: Shallow

Source: Geotracker

Perf Int (ft): N/A

Well Depth (ft): N/A



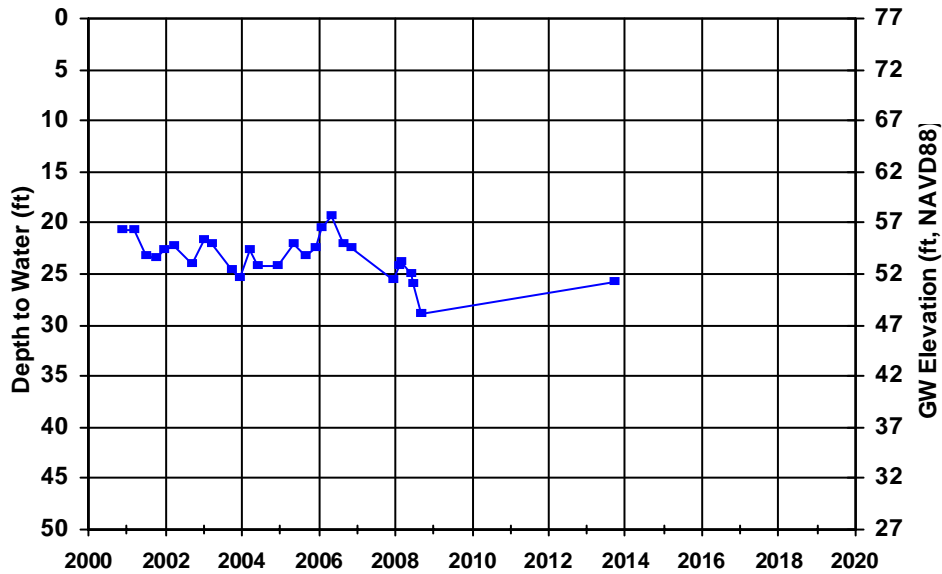
WellID: T0601300804-MW-3

Zone: Shallow

Source: Geotracker

Perf Int (ft): N/A

Well Depth (ft): N/A



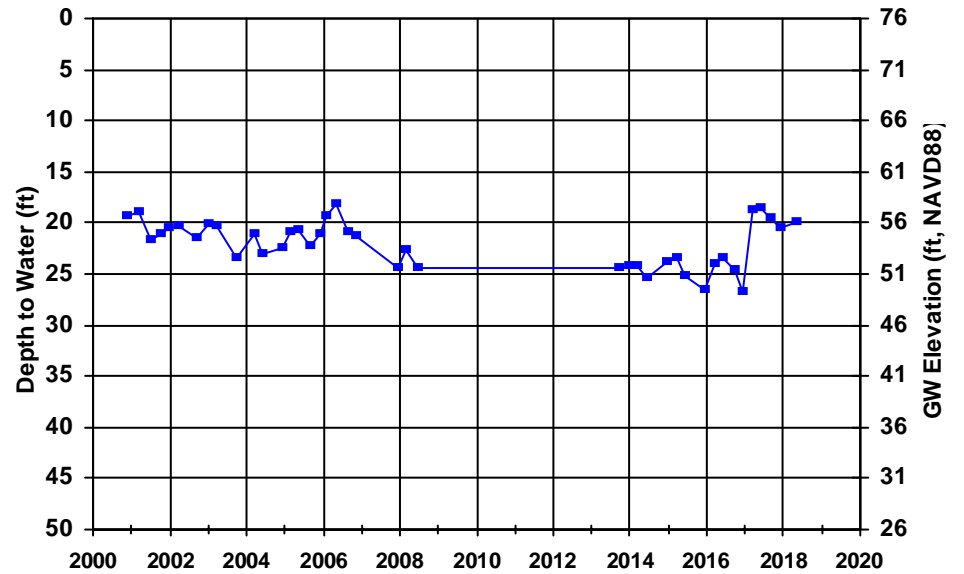
WellID: T0601300804-MW-4

Zone: Shallow

Source: Geotracker

Perf Int (ft): N/A

Well Depth (ft): N/A



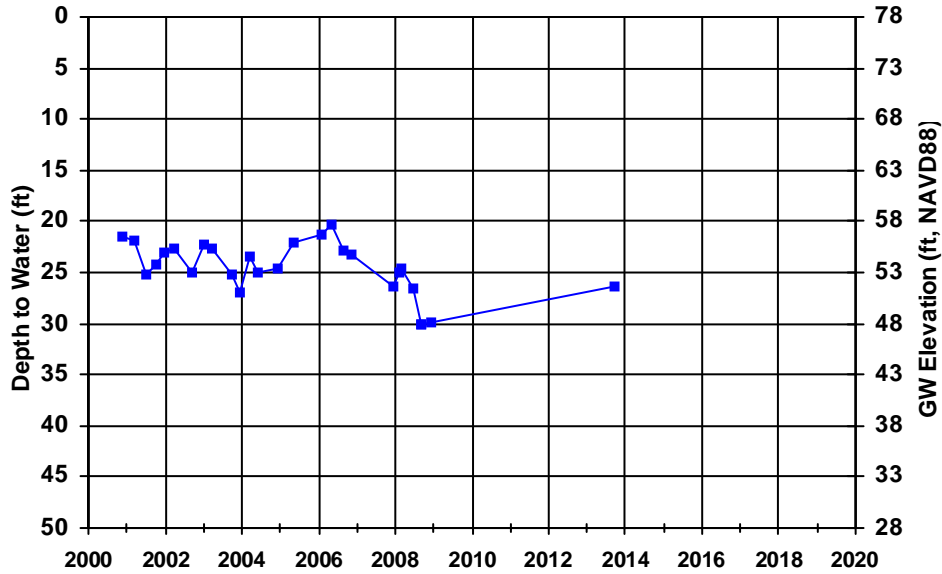
WellID: T0601300804-MW-5

Zone: Shallow

Source: Geotracker

Perf Int (ft): N/A

Well Depth (ft): N/A



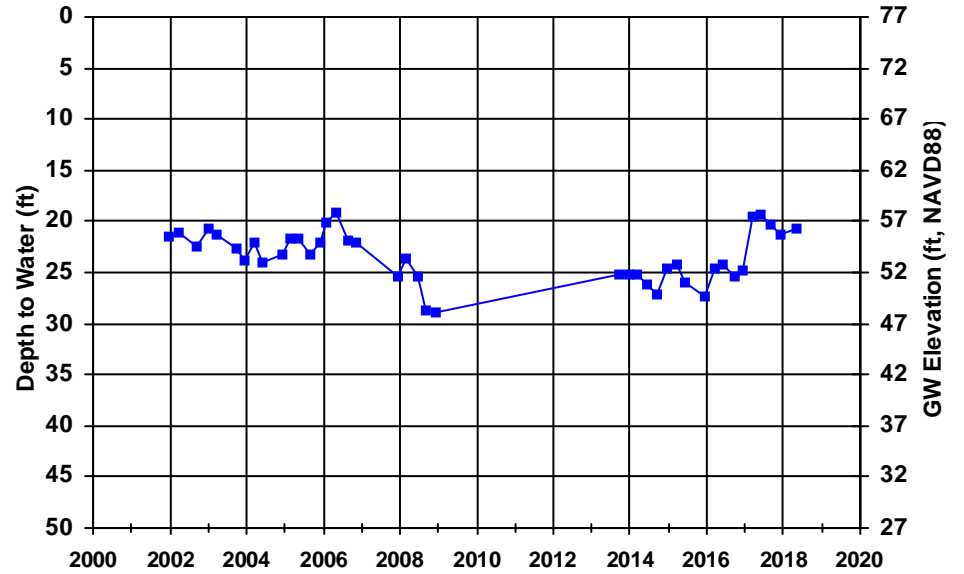
WellID: T0601300804-MW-6

Zone: Shallow

Source: Geotracker

Perf Int (ft): N/A

Well Depth (ft): N/A



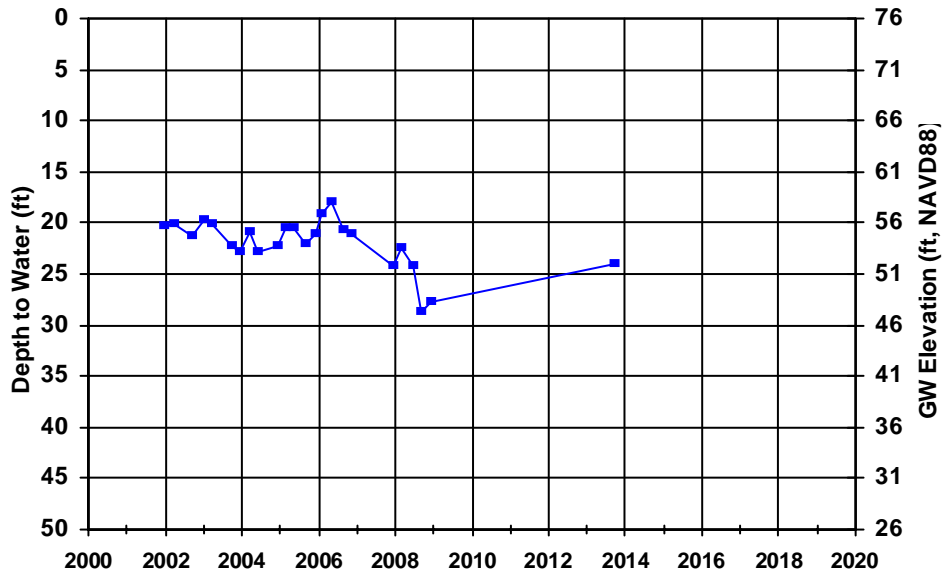
WellID: T0601300804-MW-6D

Zone: Shallow

Source: Geotracker

Perf Int (ft): N/A

Well Depth (ft): N/A



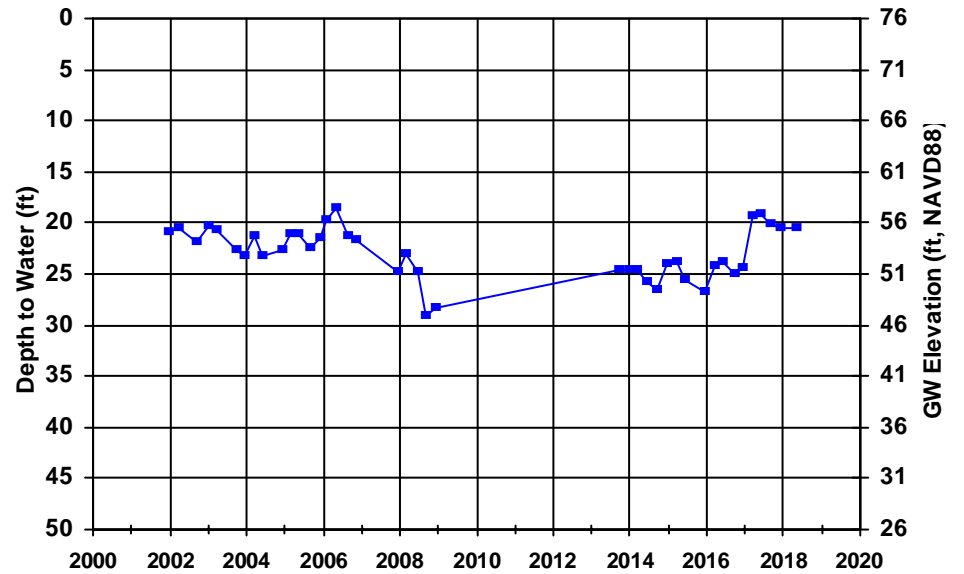
WellID: T0601300804-MW-7

Zone: Shallow

Source: Geotracker

Perf Int (ft): N/A

Well Depth (ft): N/A



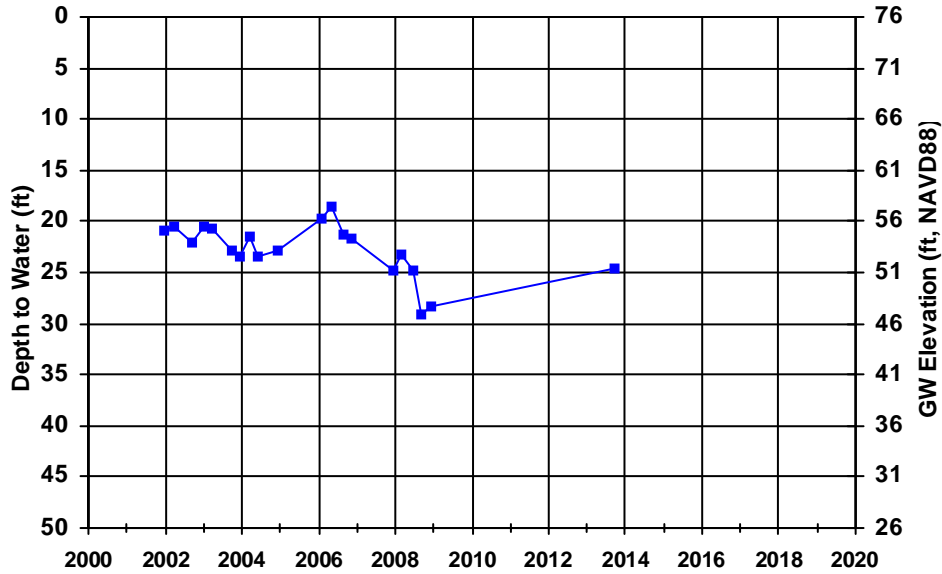
WellID: T0601300804-MW-7D

Zone: Shallow

Source: Geotracker

Perf Int (ft): N/A

Well Depth (ft): N/A



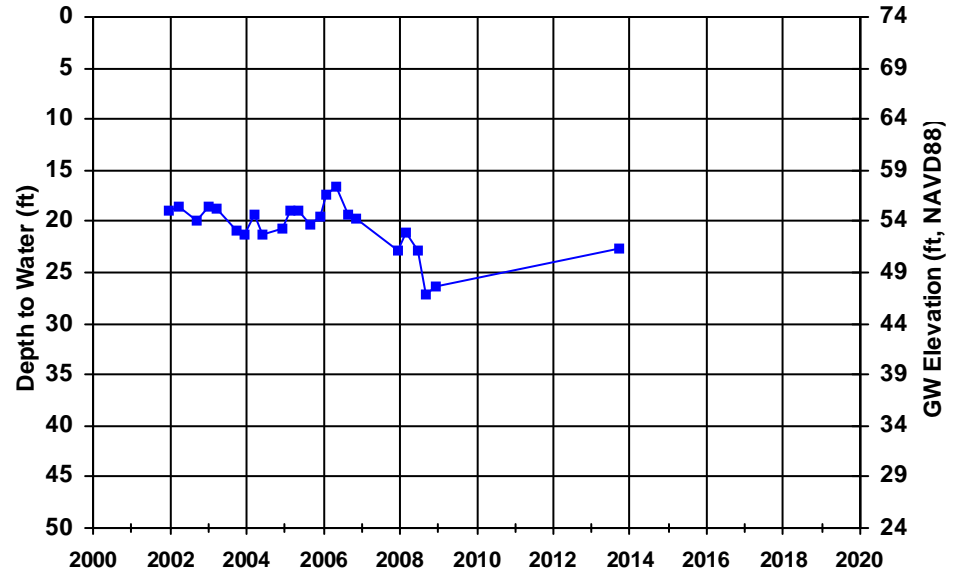
WellID: T0601300804-MW-8

Zone: Shallow

Source: Geotracker

Perf Int (ft): N/A

Well Depth (ft): N/A



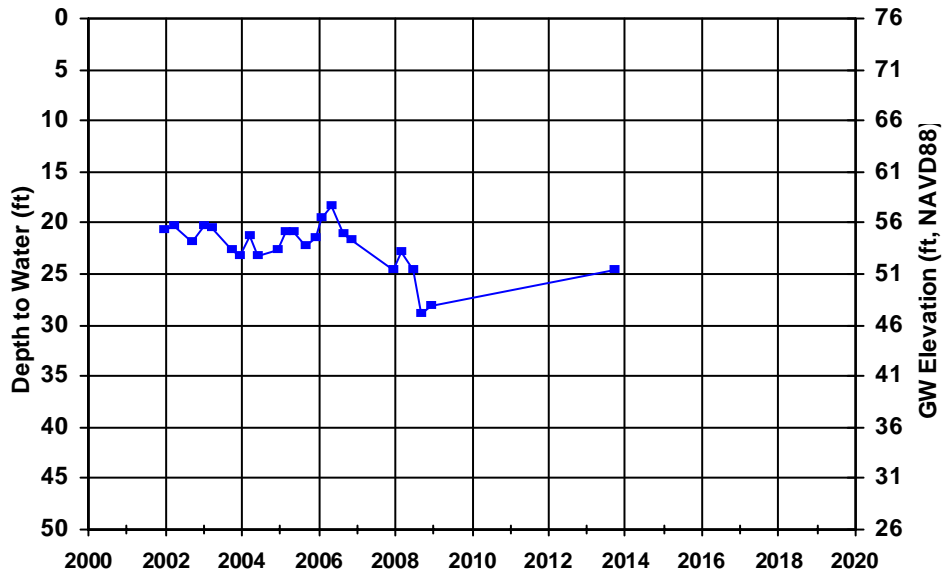
WellID: T0601300804-MW-9

Zone: Shallow

Source: Geotracker

Perf Int (ft): N/A

Well Depth (ft): N/A



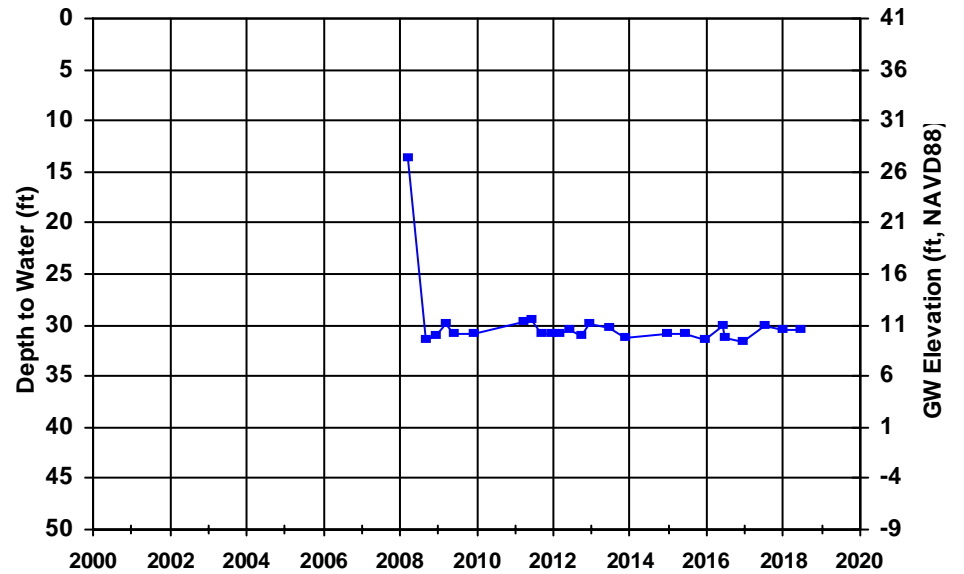
WellID: T0601300807-IP-1

Zone: Shallow

Source: Geotracker

Perf Int (ft): N/A

Well Depth (ft): N/A



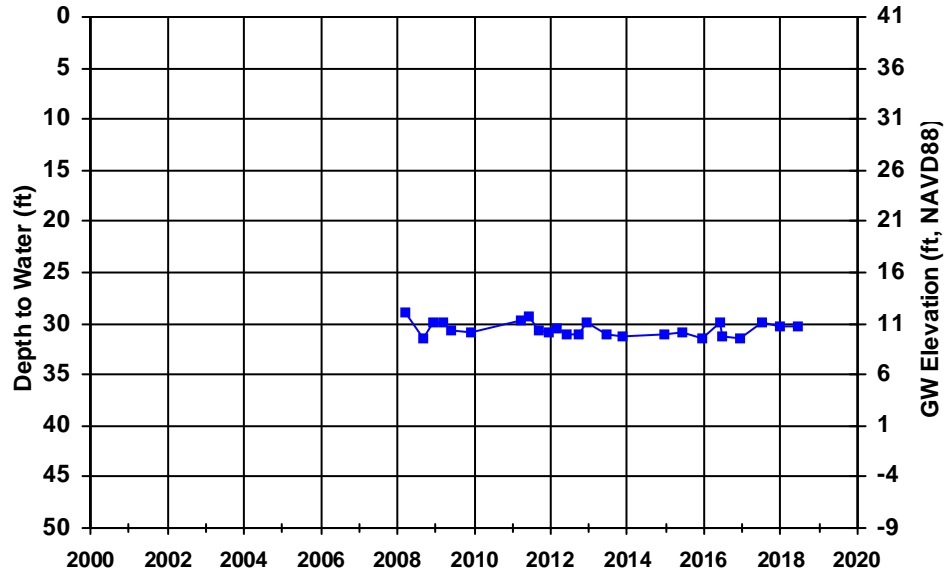
WellID: T0601300807-IP-2

Zone: Shallow

Source: Geotracker

Perf Int (ft): N/A

Well Depth (ft): N/A



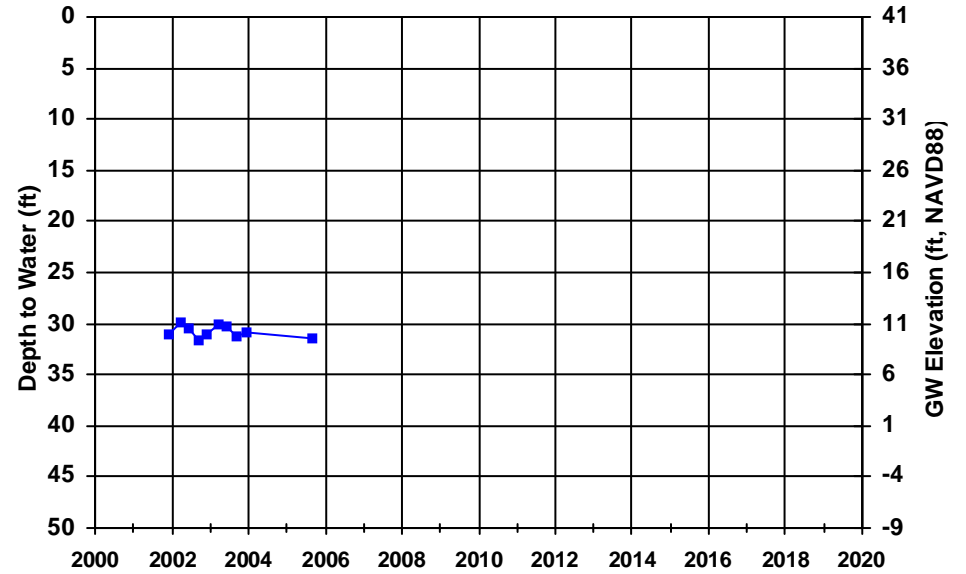
WellID: T0601300807-MW-1

Zone: Shallow

Source: Geotracker

Perf Int (ft): N/A

Well Depth (ft): N/A



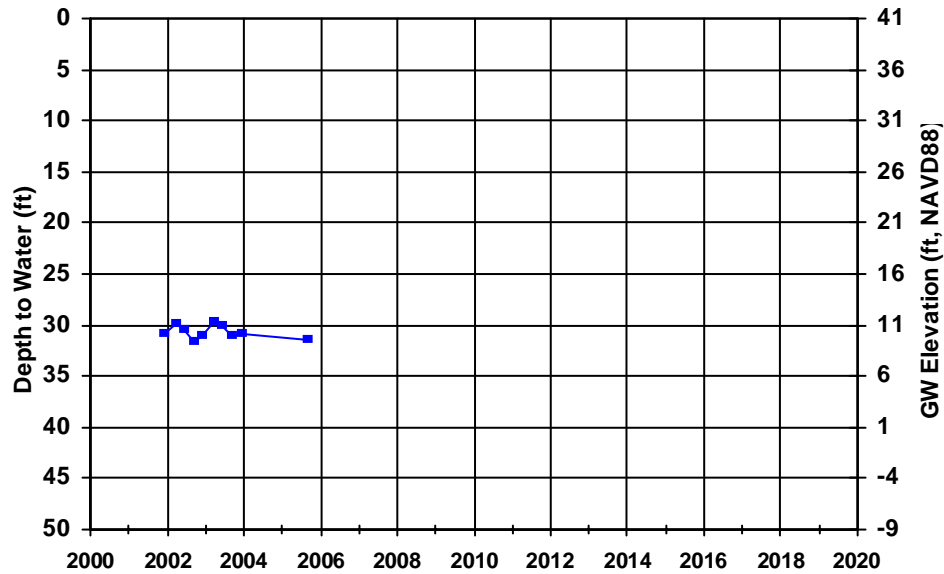
WellID: T0601300807-MW-2

Zone: Shallow

Source: Geotracker

Perf Int (ft): N/A

Well Depth (ft): N/A



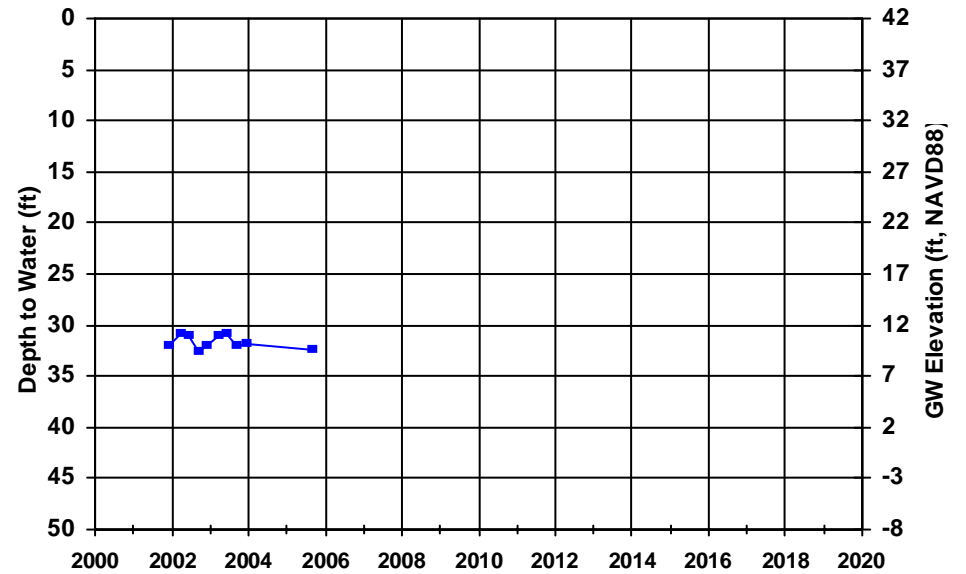
WellID: T0601300807-MW-3

Zone: Shallow

Source: Geotracker

Perf Int (ft): N/A

Well Depth (ft): N/A



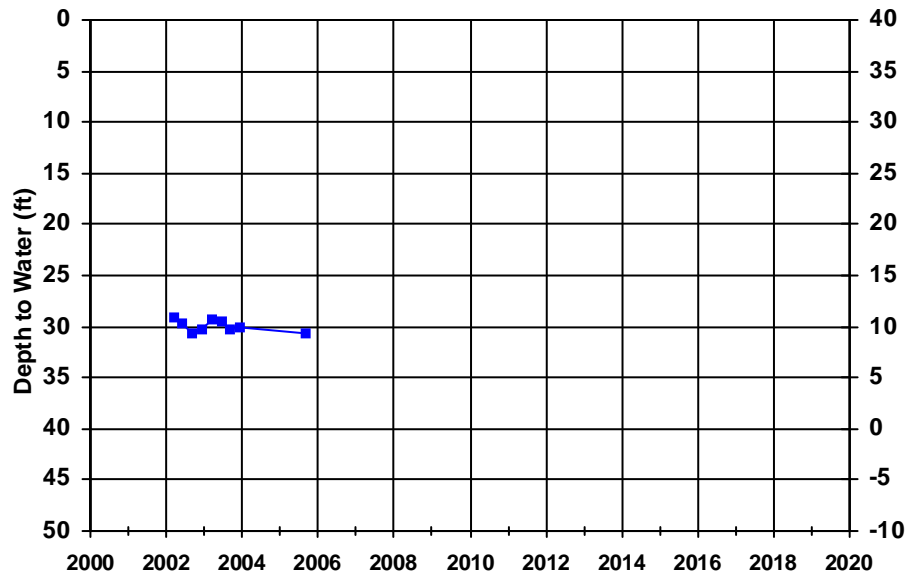
WellID: T0601300807-MW-4

Zone: Shallow

Source: Geotracker

Perf Int (ft): N/A

Well Depth (ft): N/A



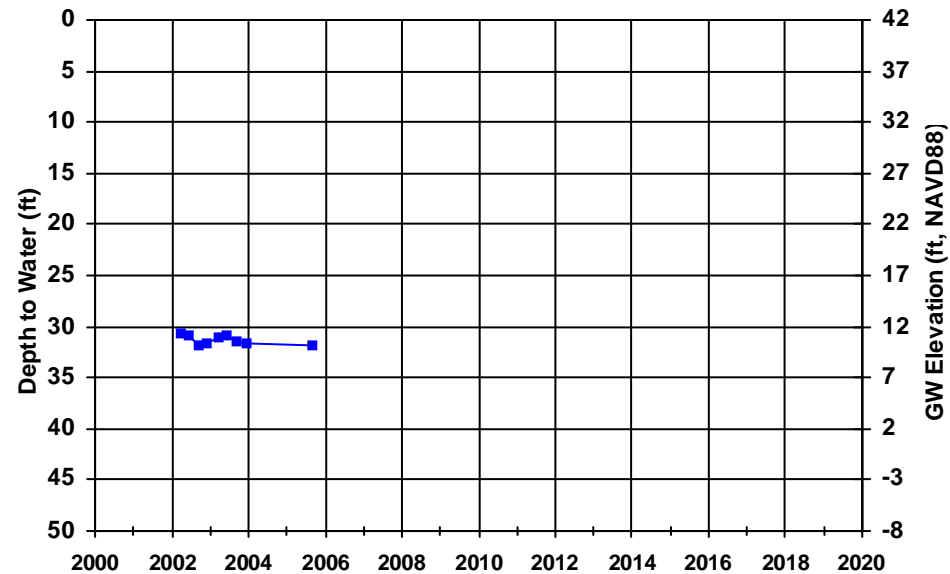
WellID: T0601300807-MW-5

Zone: Shallow

Source: Geotracker

Perf Int (ft): N/A

Well Depth (ft): N/A



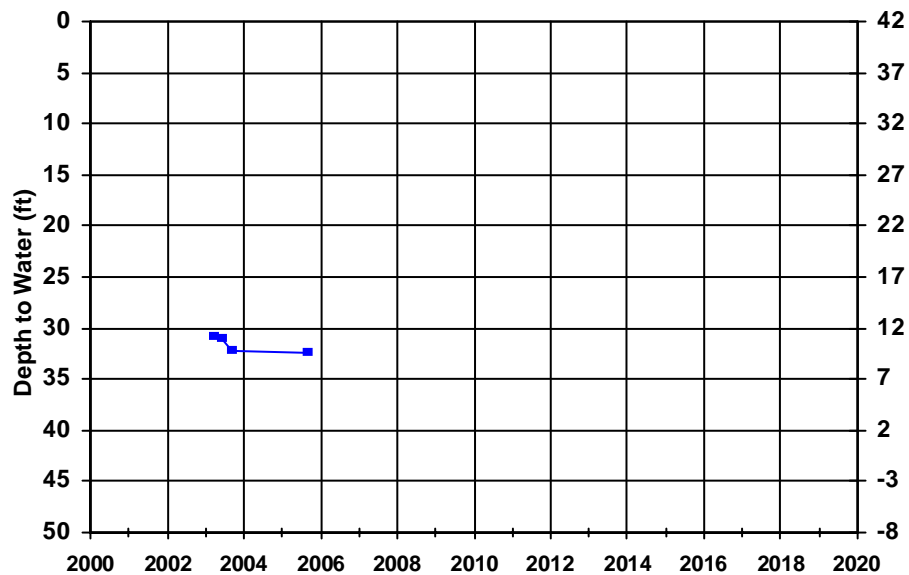
WellID: T0601300807-MW-5B

Zone: Shallow

Source: Geotracker

Perf Int (ft): N/A

Well Depth (ft): N/A



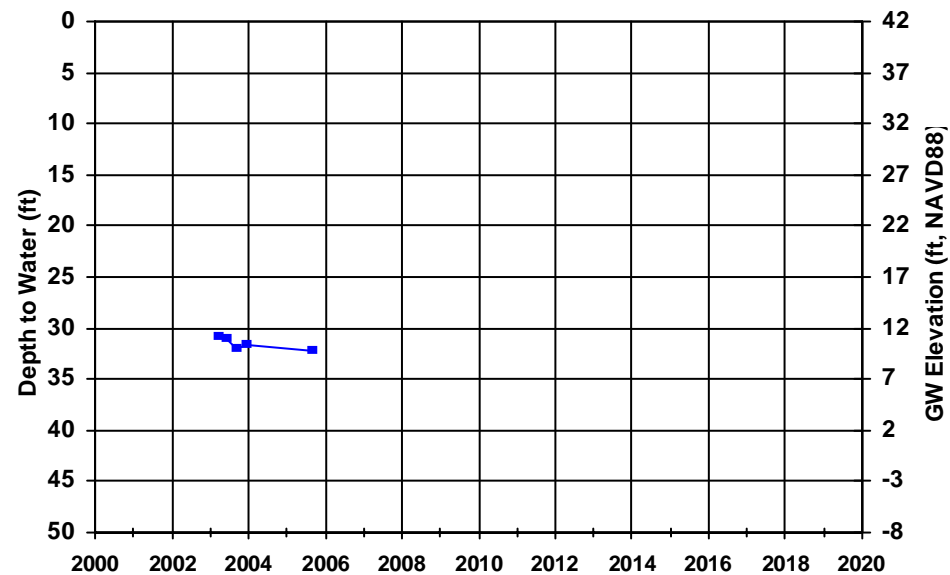
WellID: T0601300807-MW-5C

Zone: Shallow

Source: Geotracker

Perf Int (ft): N/A

Well Depth (ft): N/A



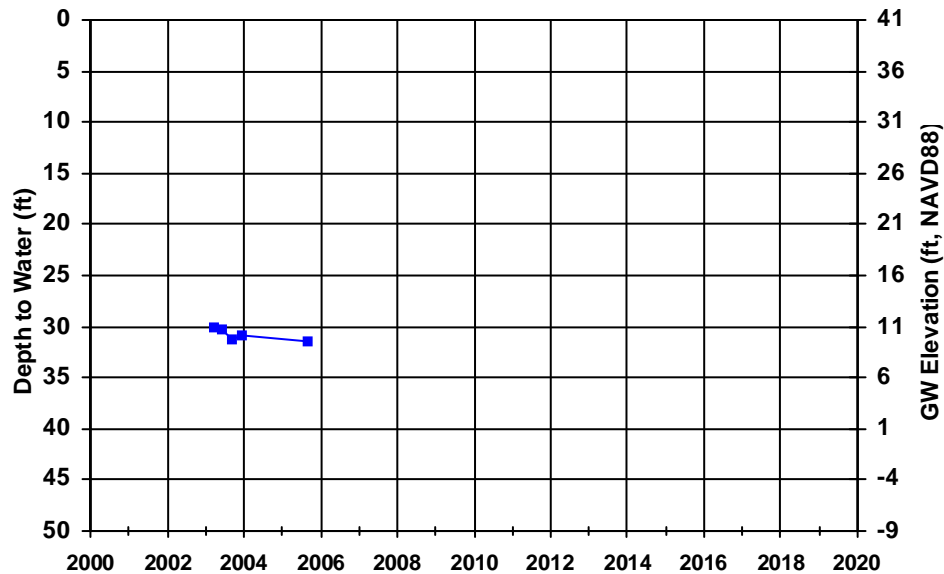
WellID: T0601300807-MW-6

Zone: Shallow

Source: Geotracker

Perf Int (ft): N/A

Well Depth (ft): N/A



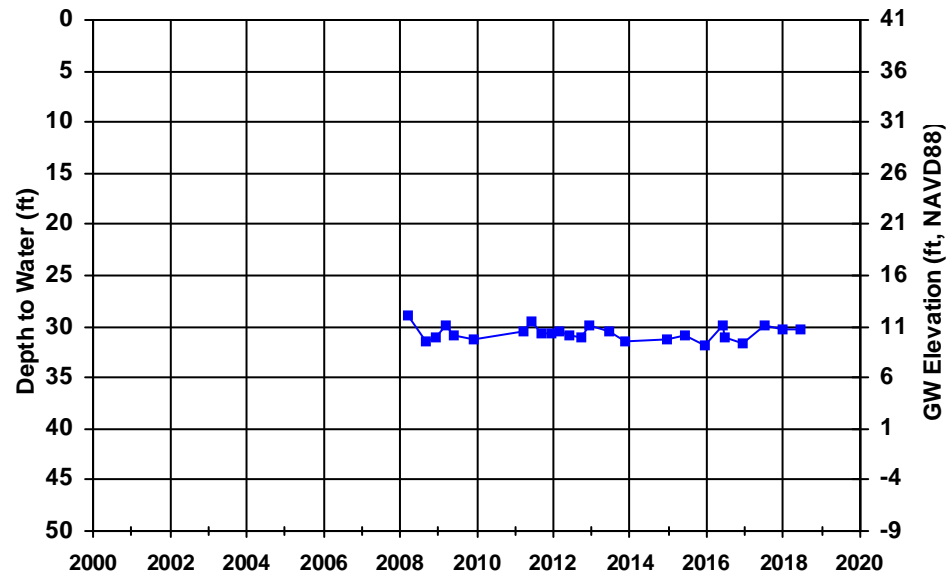
WellID: T0601300807-OW-1

Zone: Shallow

Source: Geotracker

Perf Int (ft): N/A

Well Depth (ft): N/A



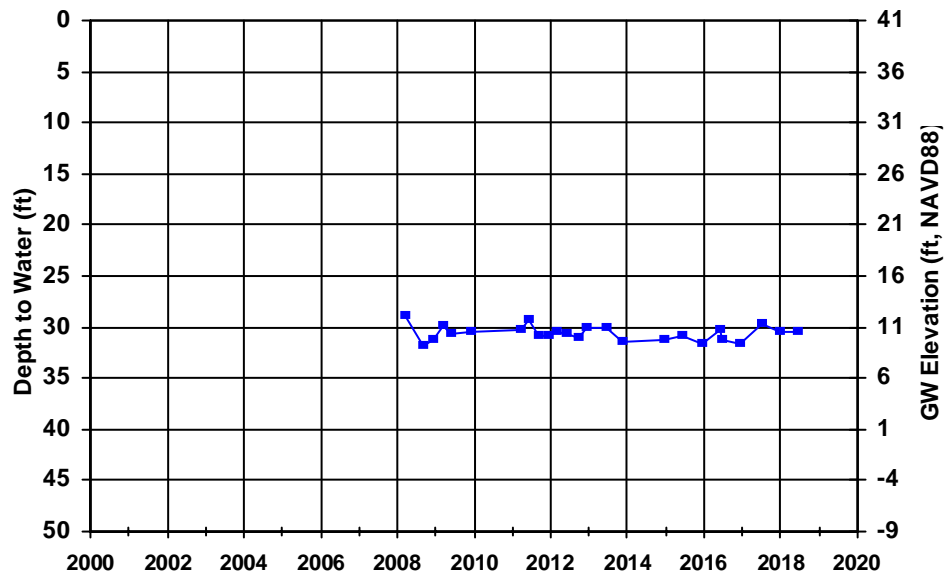
WellID: T0601300807-OW-2

Zone: Shallow

Source: Geotracker

Perf Int (ft): N/A

Well Depth (ft): N/A



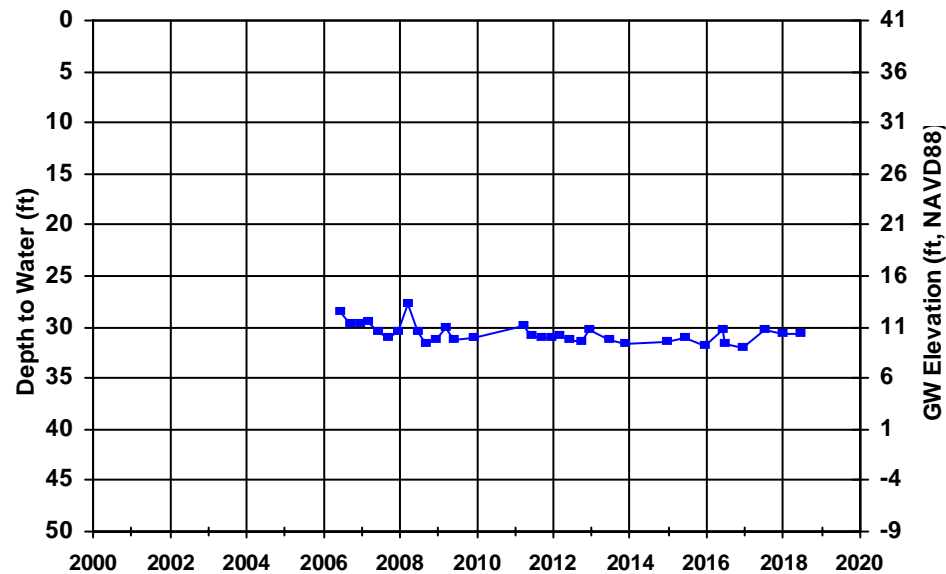
WellID: T0601300807-S-11

Zone: Shallow

Source: Geotracker

Perf Int (ft): N/A

Well Depth (ft): N/A



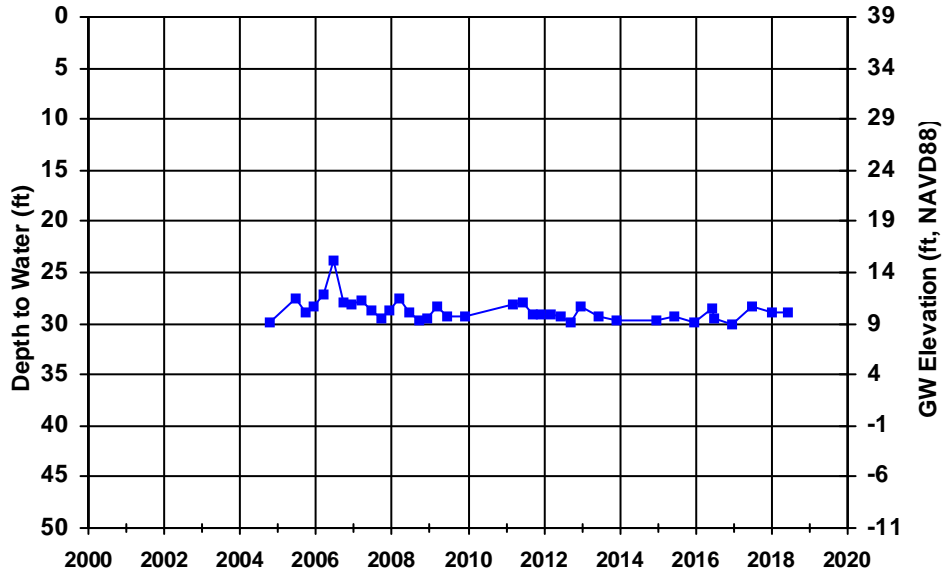
WellID: T0601300807-S-12

Zone: Shallow

Source: Geotracker

Perf Int (ft): N/A

Well Depth (ft): N/A



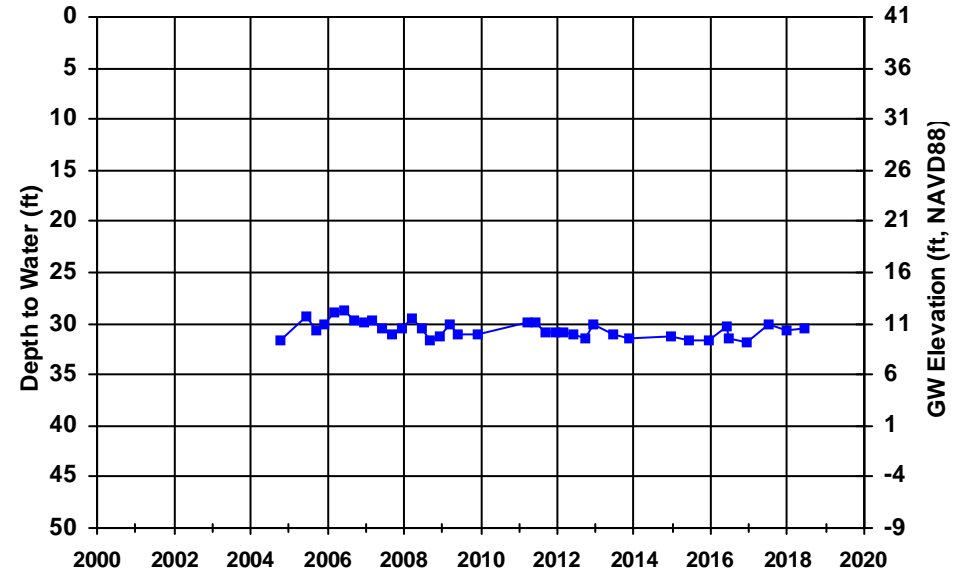
WellID: T0601300807-S-13

Zone: Shallow

Source: Geotracker

Perf Int (ft): N/A

Well Depth (ft): N/A



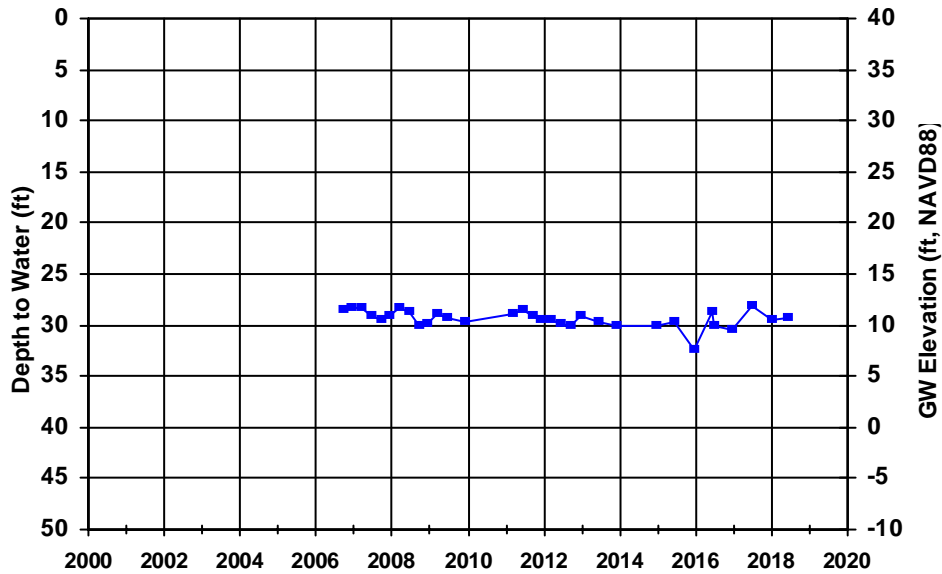
WellID: T0601300807-S-14

Zone: Shallow

Source: Geotracker

Perf Int (ft): N/A

Well Depth (ft): N/A



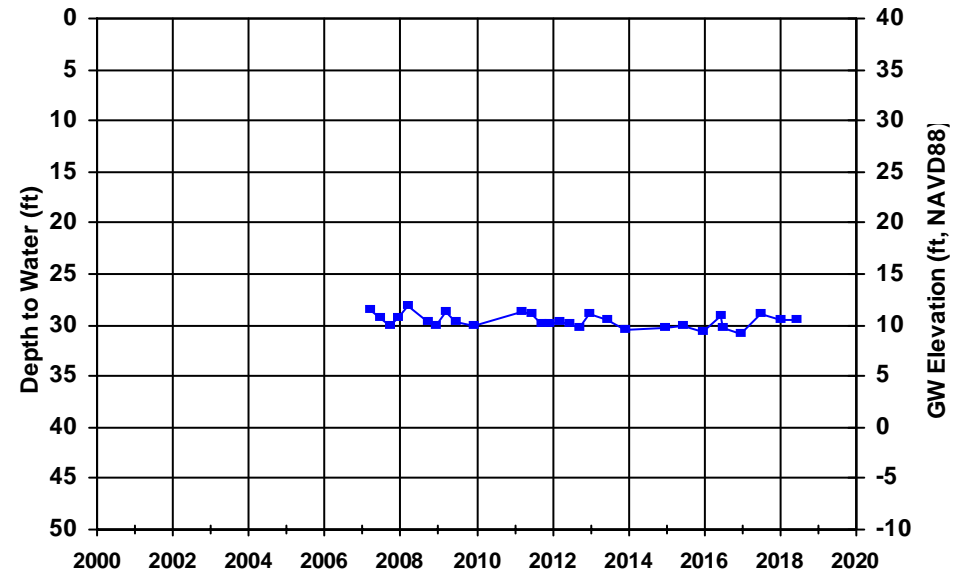
WellID: T0601300807-S-15

Zone: Shallow

Source: Geotracker

Perf Int (ft): N/A

Well Depth (ft): N/A



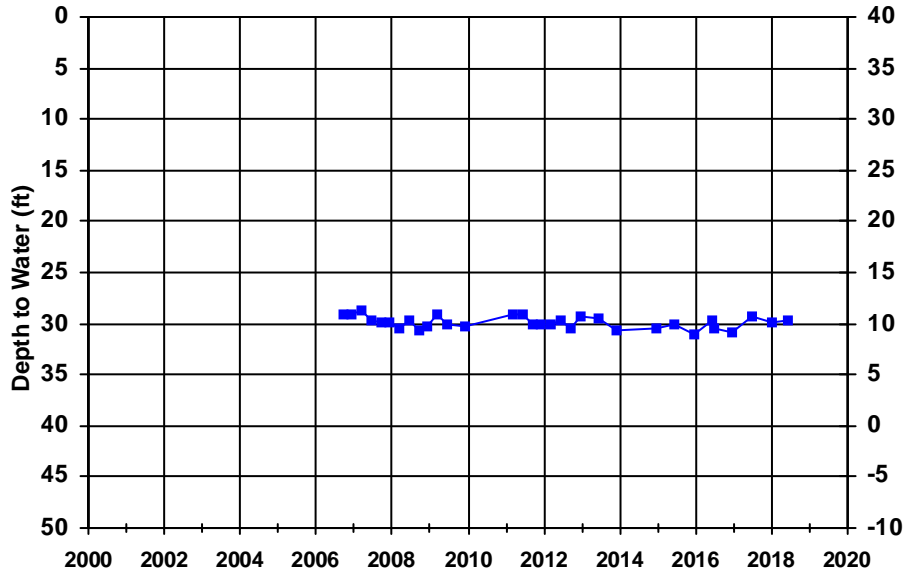
WellID: T0601300807-S-17

Zone: Shallow

Source: Geotracker

Perf Int (ft): N/A

Well Depth (ft): N/A



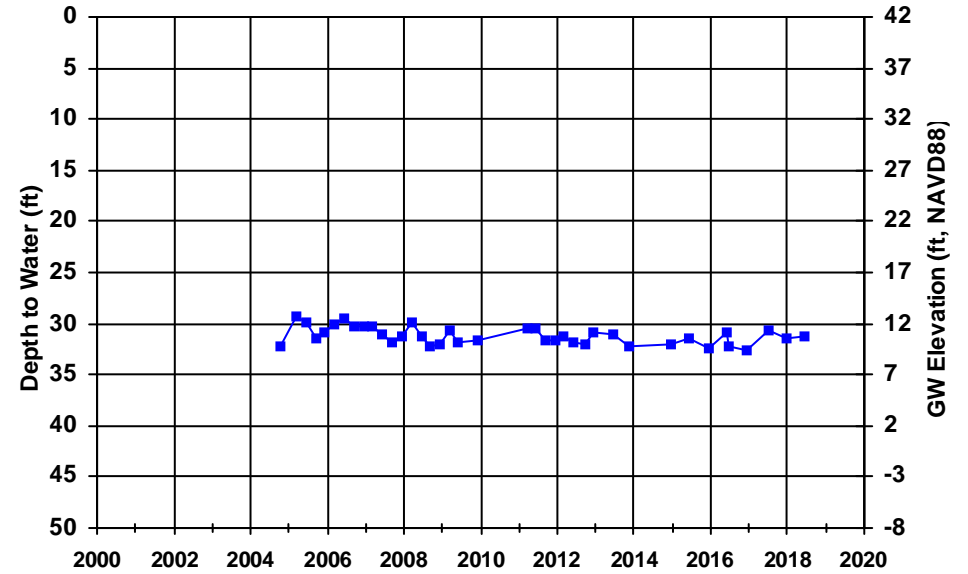
WellID: T0601300807-S-7

Zone: Shallow

Source: Geotracker

Perf Int (ft): N/A

Well Depth (ft): N/A



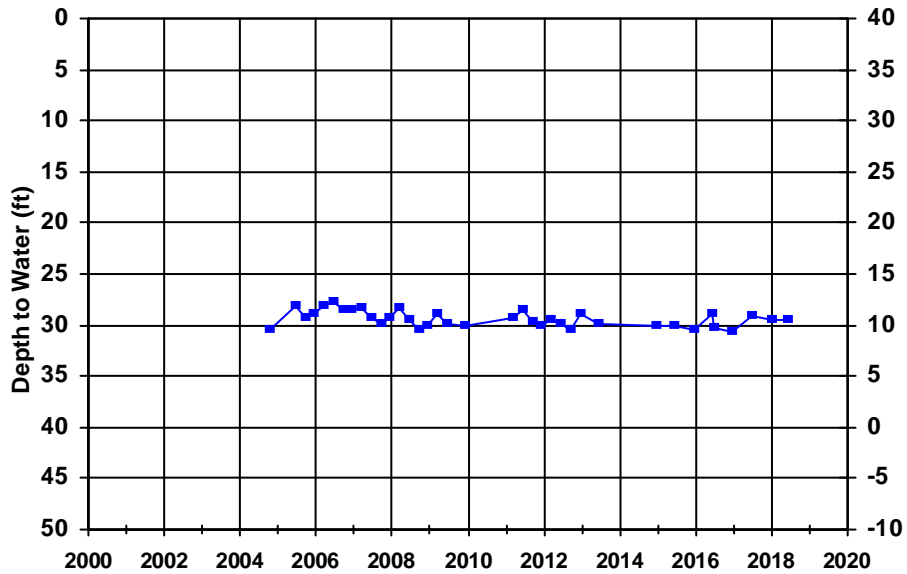
WellID: T0601300807-S-8

Zone: Shallow

Source: Geotracker

Perf Int (ft): N/A

Well Depth (ft): N/A



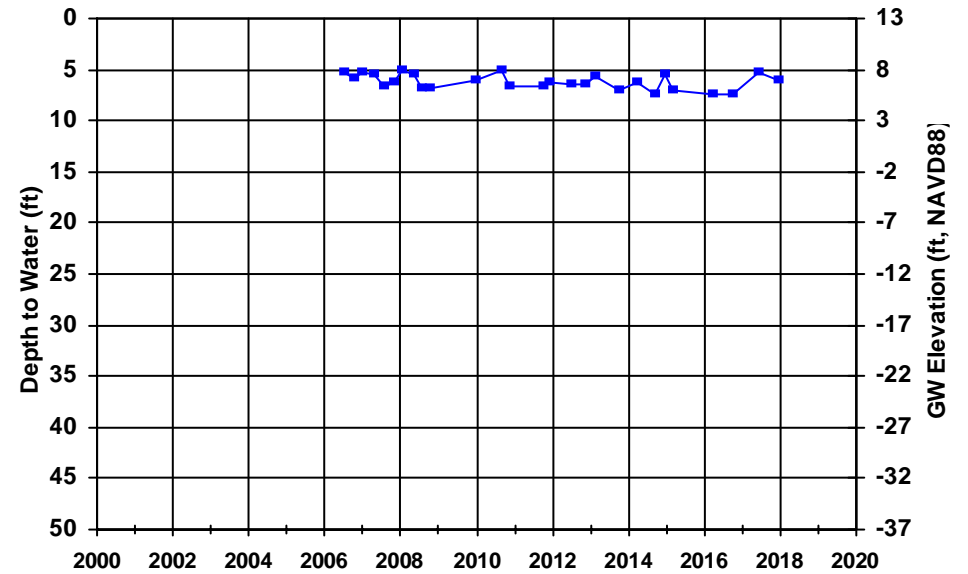
WellID: T0601300809-MW-1

Zone: Shallow

Source: Geotracker

Perf Int (ft): N/A

Well Depth (ft): N/A



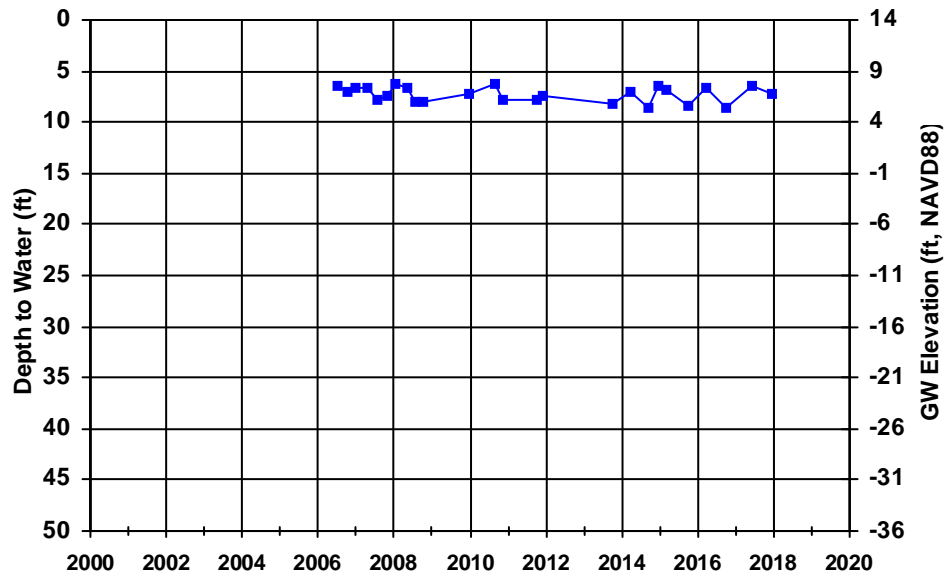
WellID: T0601300809-MW-10

Zone: Shallow

Source: Geotracker

Perf Int (ft): N/A

Well Depth (ft): N/A



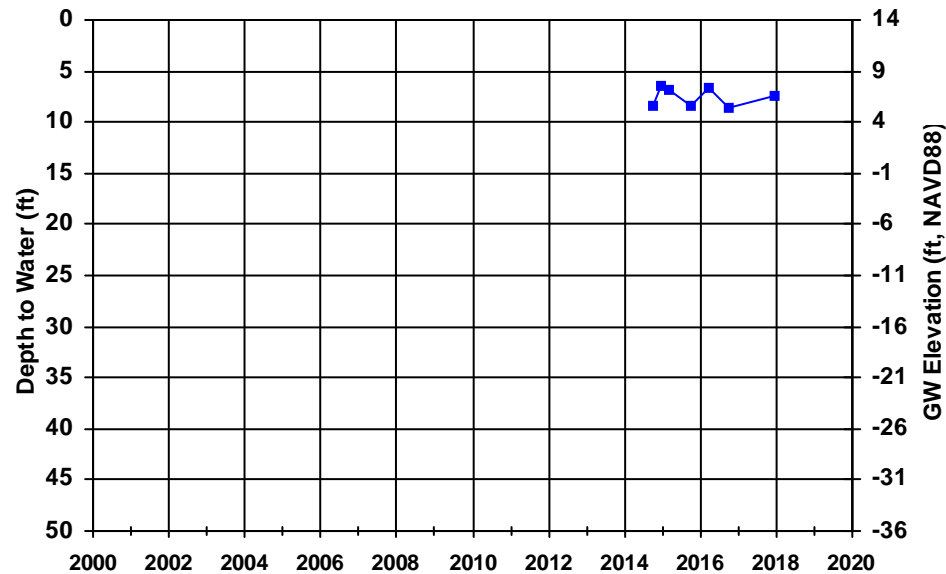
WellID: T0601300809-MW-102

Zone: Shallow

Source: Geotracker

Perf Int (ft): N/A

Well Depth (ft): N/A



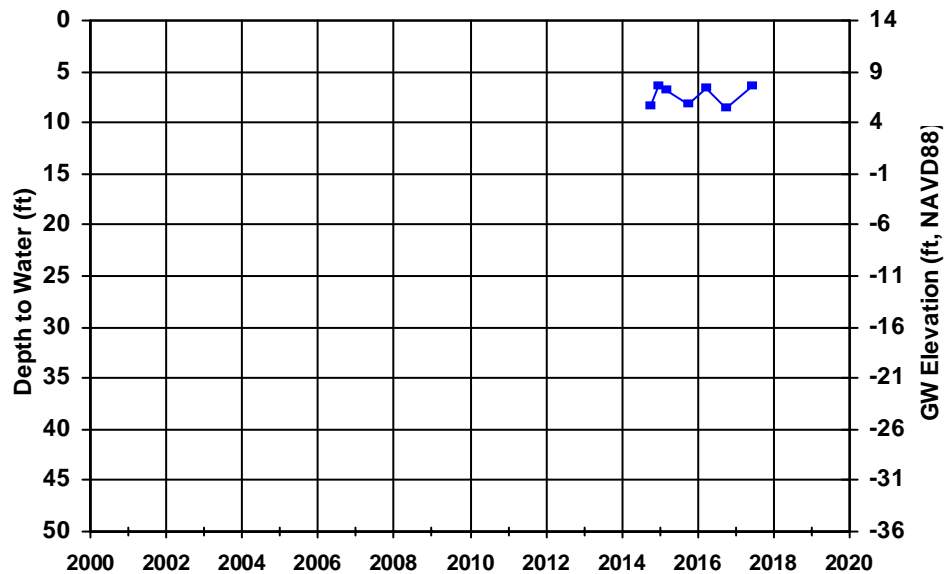
WellID: T0601300809-MW-103

Zone: Shallow

Source: Geotracker

Perf Int (ft): N/A

Well Depth (ft): N/A



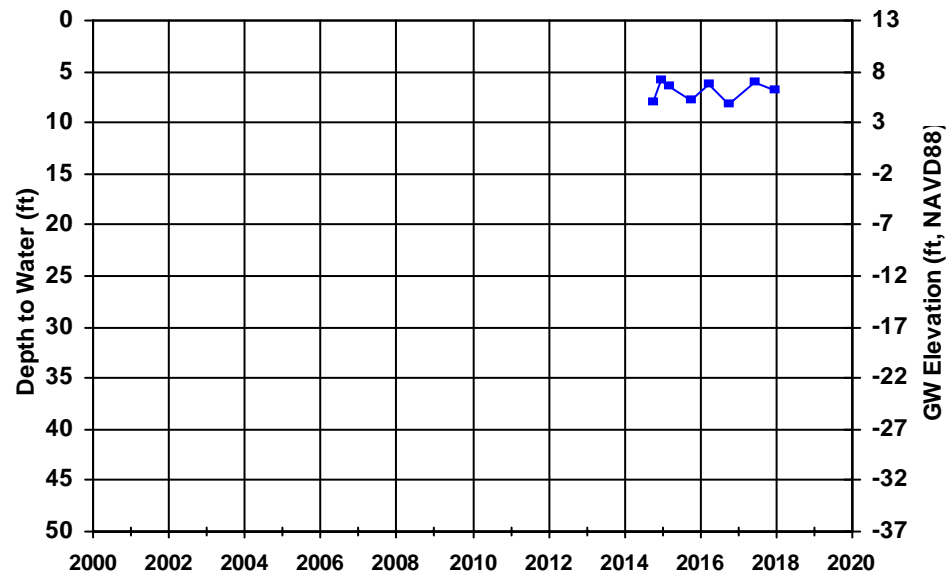
WellID: T0601300809-MW-104

Zone: Shallow

Source: Geotracker

Perf Int (ft): N/A

Well Depth (ft): N/A



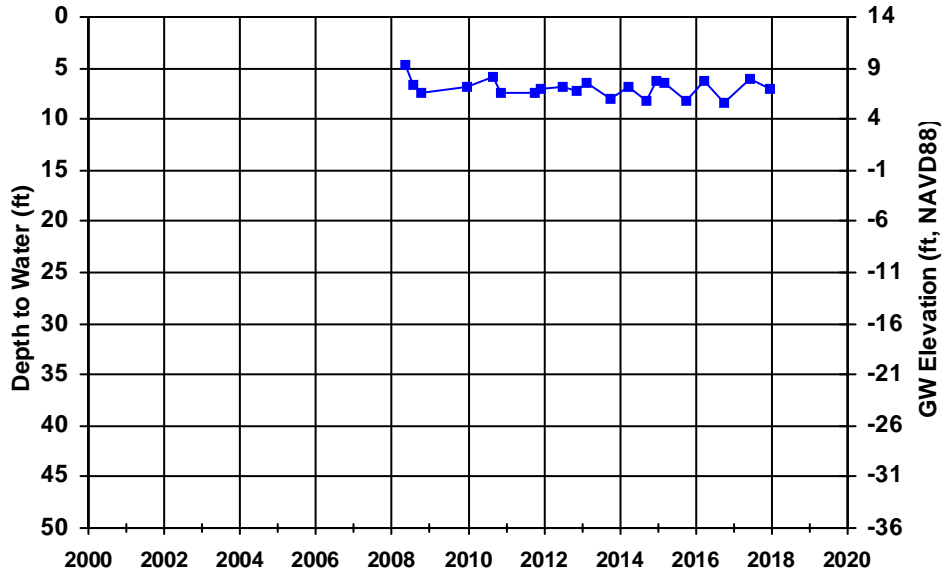
WellID: T0601300809-MW-11

Zone: Shallow

Source: Geotracker

Perf Int (ft): N/A

Well Depth (ft): N/A



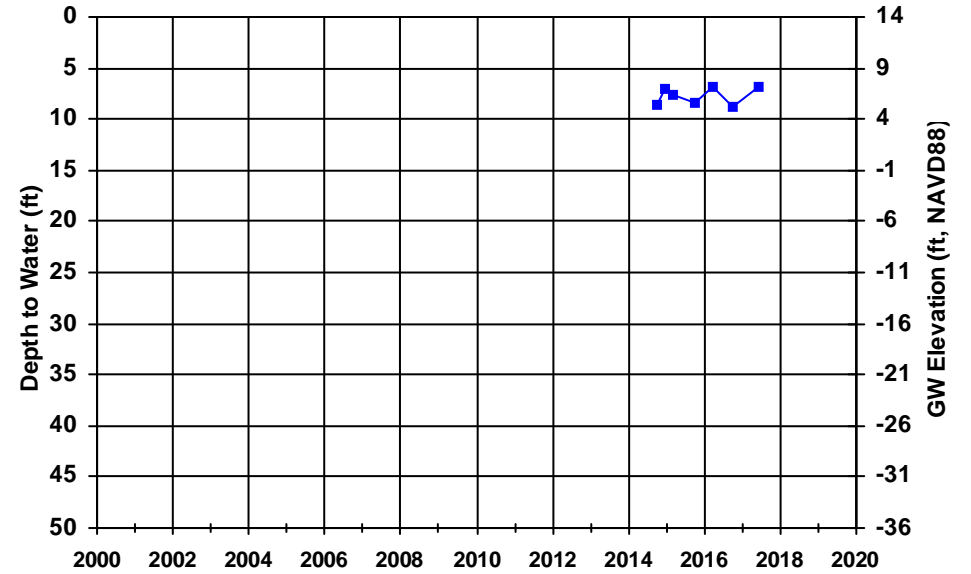
WellID: T0601300809-MW-12

Zone: Shallow

Source: Geotracker

Perf Int (ft): N/A

Well Depth (ft): N/A



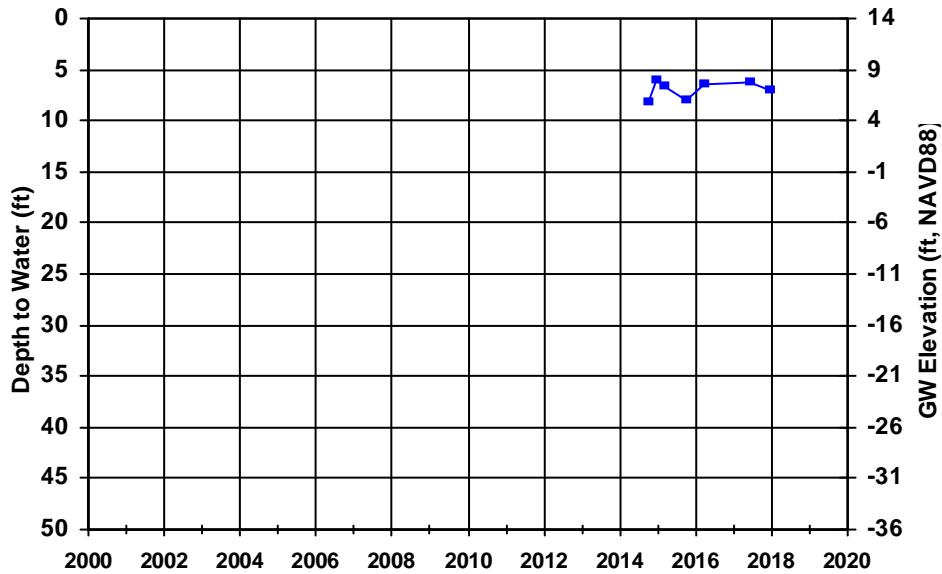
WellID: T0601300809-MW-13

Zone: Shallow

Source: Geotracker

Perf Int (ft): N/A

Well Depth (ft): N/A



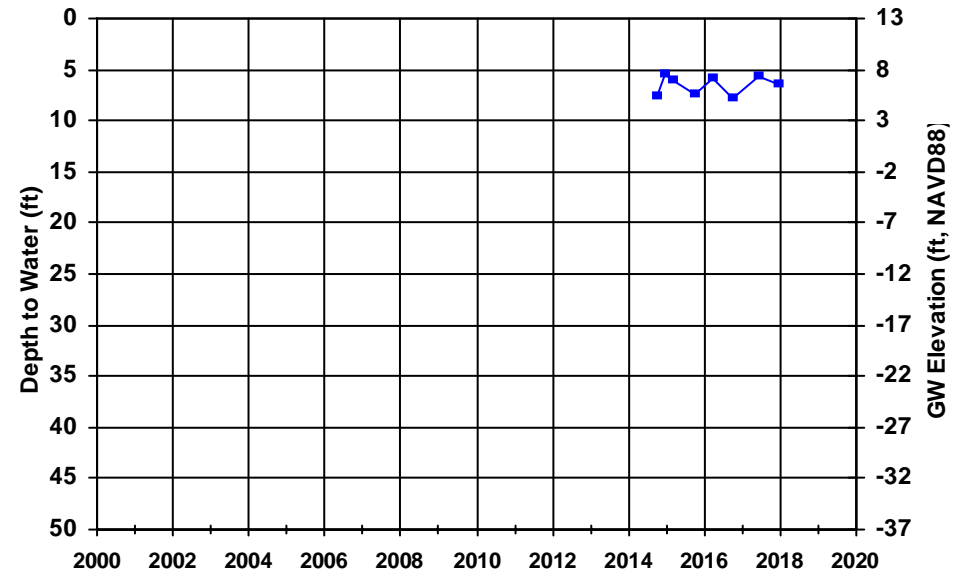
WellID: T0601300809-MW-14

Zone: Shallow

Source: Geotracker

Perf Int (ft): N/A

Well Depth (ft): N/A



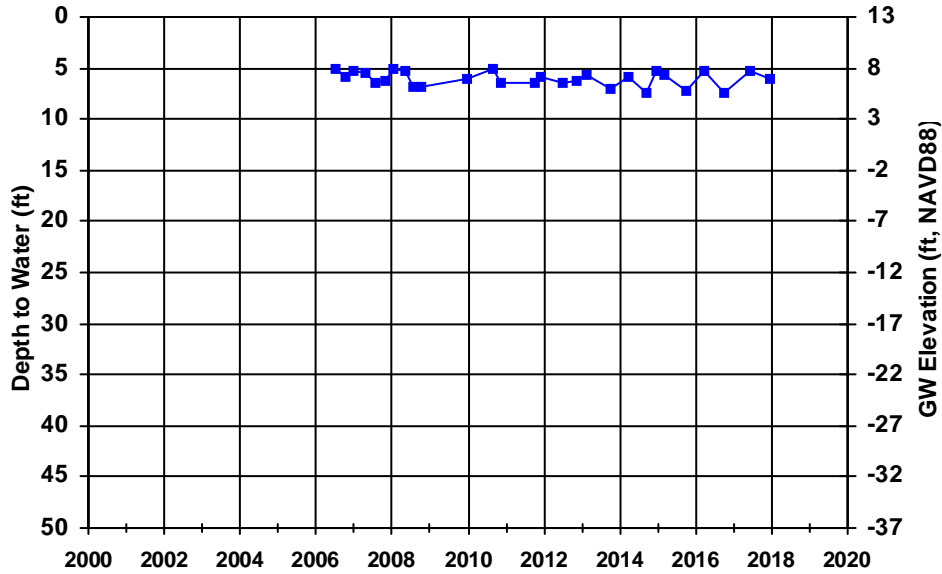
WellID: T0601300809-MW-2

Zone: Shallow

Source: Geotracker

Perf Int (ft): N/A

Well Depth (ft): N/A



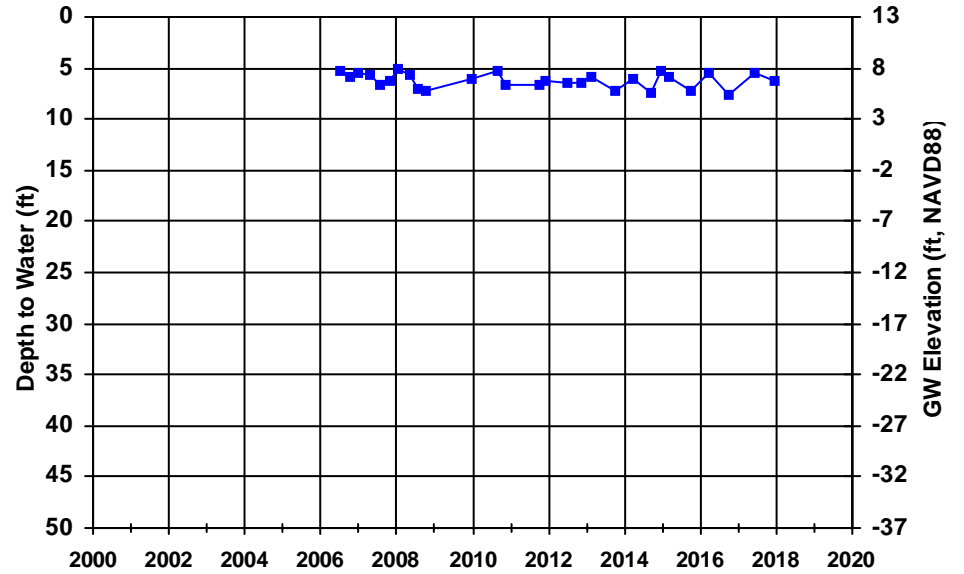
WellID: T0601300809-MW-3

Zone: Shallow

Source: Geotracker

Perf Int (ft): N/A

Well Depth (ft): N/A



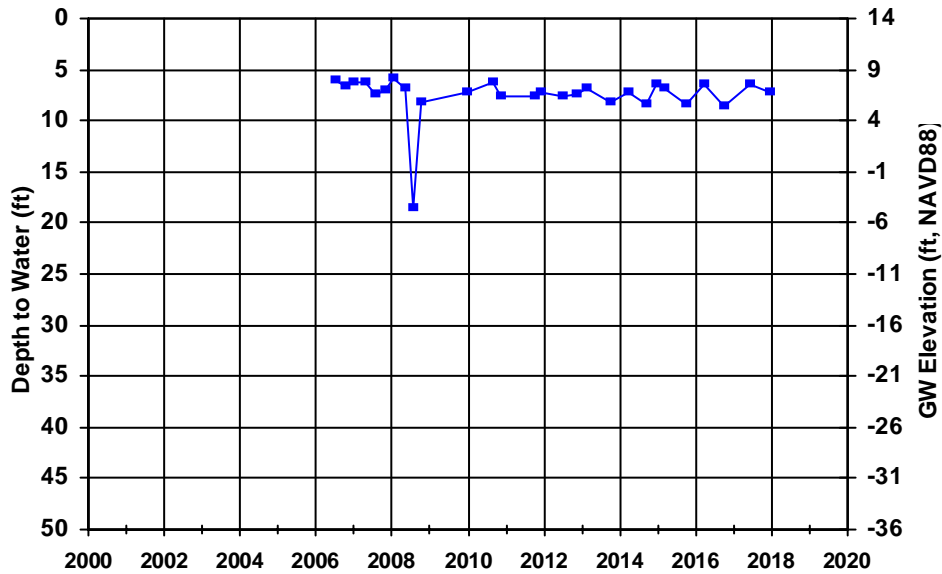
WellID: T0601300809-MW-4

Zone: Shallow

Source: Geotracker

Perf Int (ft): N/A

Well Depth (ft): N/A



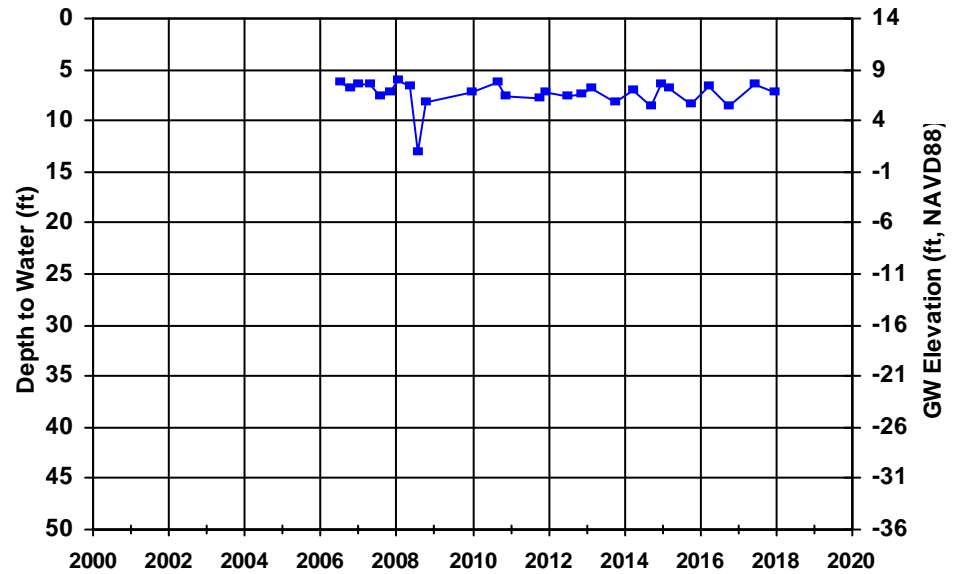
WellID: T0601300809-MW-5

Zone: Shallow

Source: Geotracker

Perf Int (ft): N/A

Well Depth (ft): N/A



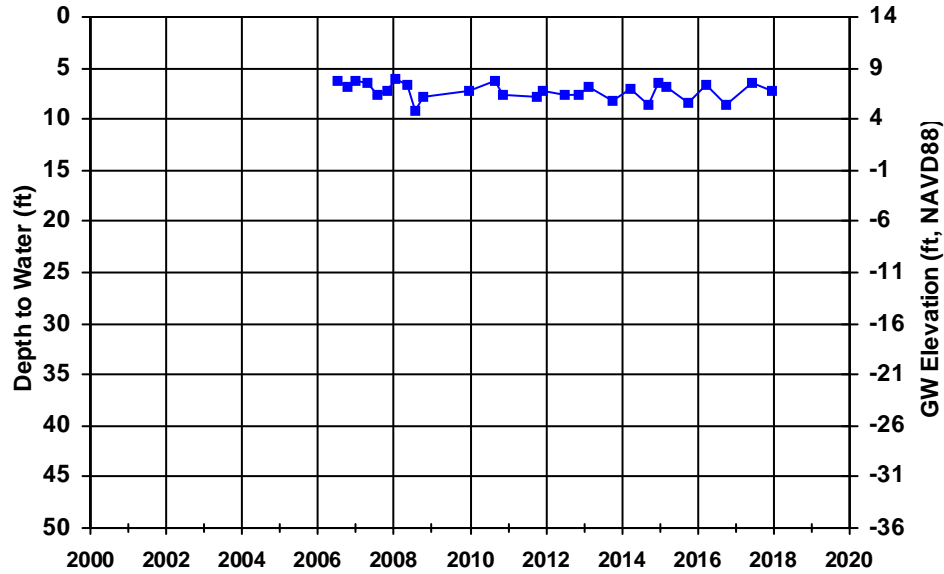
WellID: T0601300809-MW-6

Zone: Shallow

Source: Geotracker

Perf Int (ft): N/A

Well Depth (ft): N/A



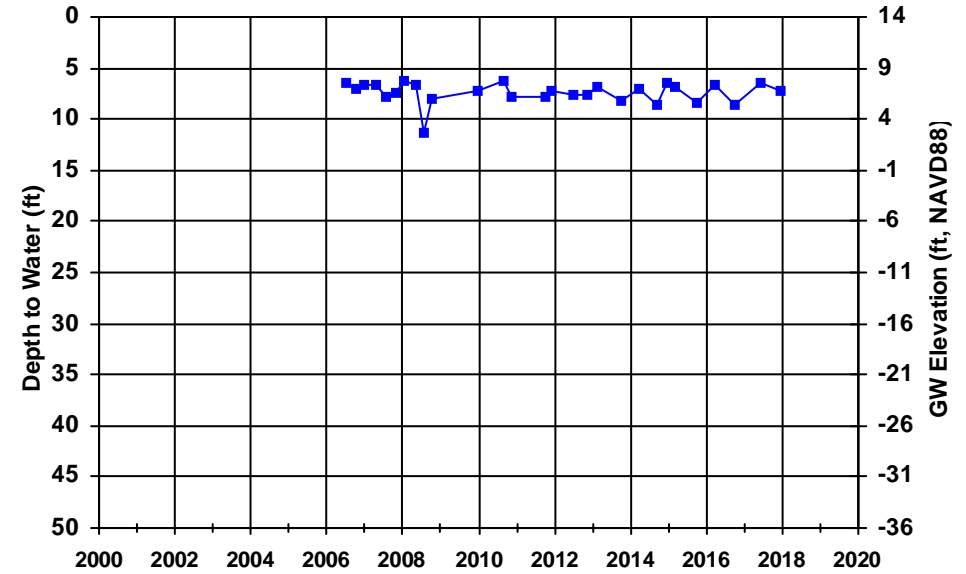
WellID: T0601300809-MW-7

Zone: Shallow

Source: Geotracker

Perf Int (ft): N/A

Well Depth (ft): N/A



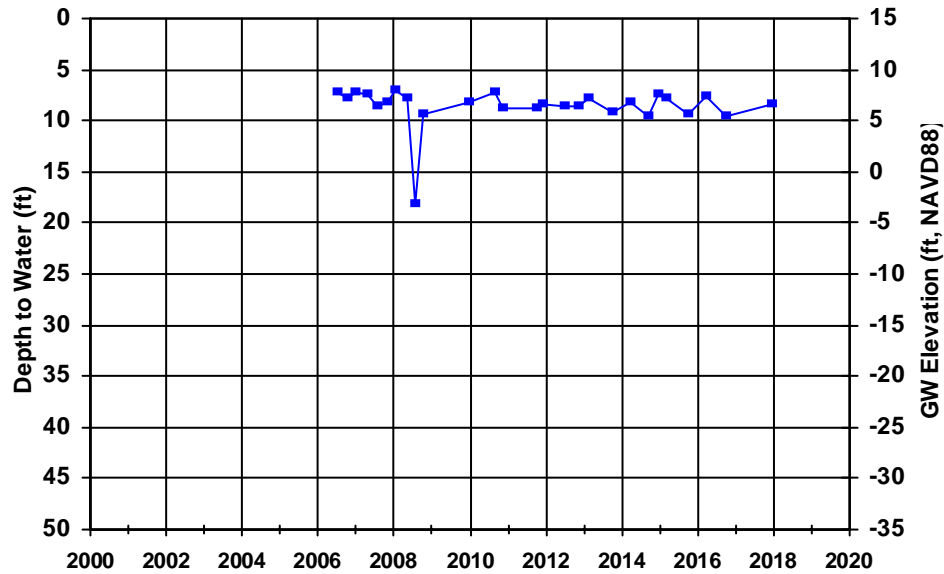
WellID: T0601300809-MW-8

Zone: Shallow

Source: Geotracker

Perf Int (ft): N/A

Well Depth (ft): N/A



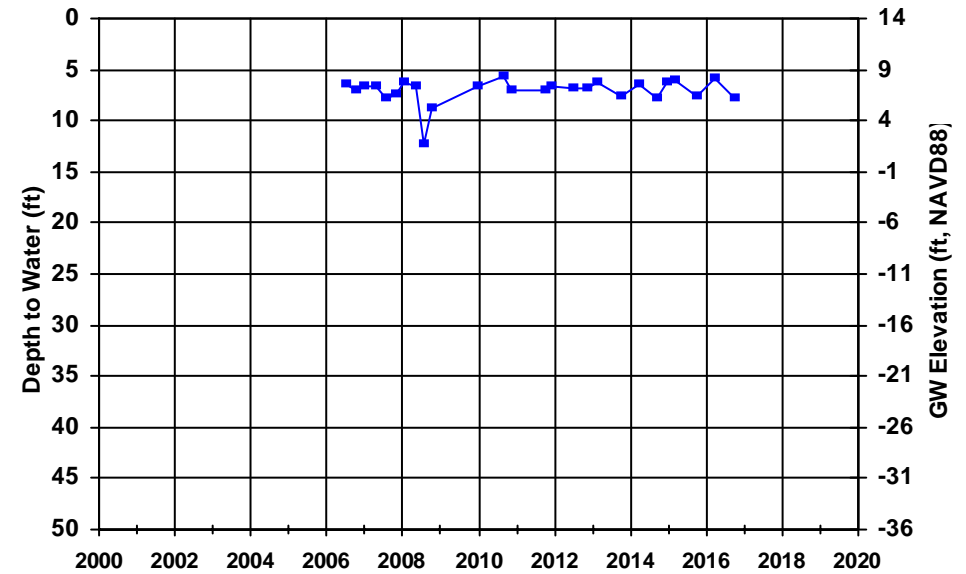
WellID: T0601300809-MW-9

Zone: Shallow

Source: Geotracker

Perf Int (ft): N/A

Well Depth (ft): N/A



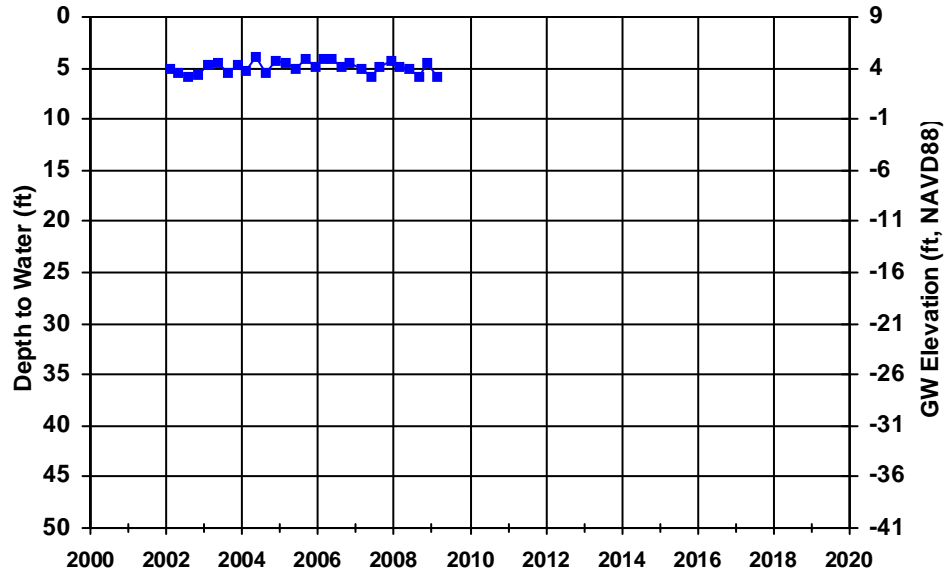
WellID: T0601300810-MW-1

Zone: Shallow

Source: Geotracker

Perf Int (ft): N/A

Well Depth (ft): N/A



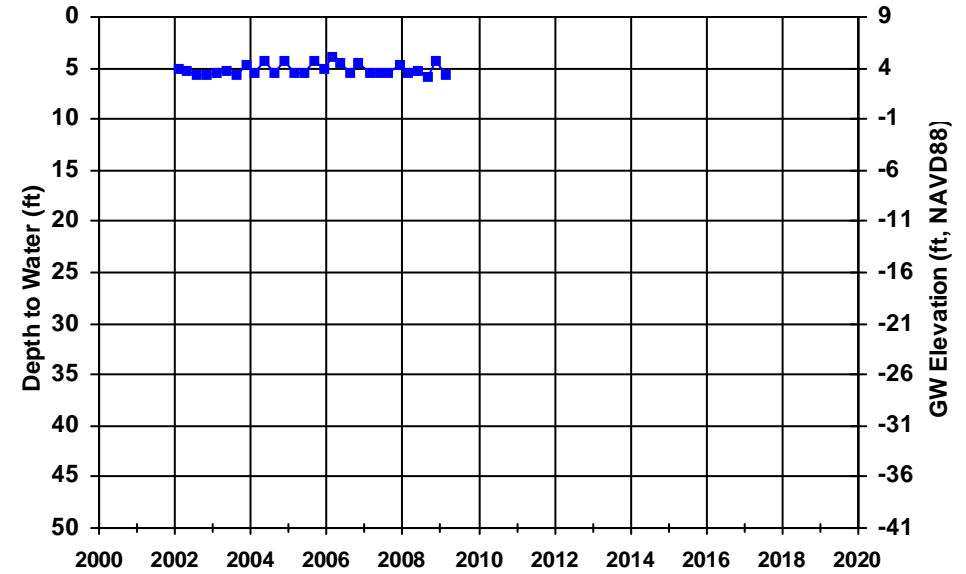
WellID: T0601300810-MW-2

Zone: Shallow

Source: Geotracker

Perf Int (ft): N/A

Well Depth (ft): N/A



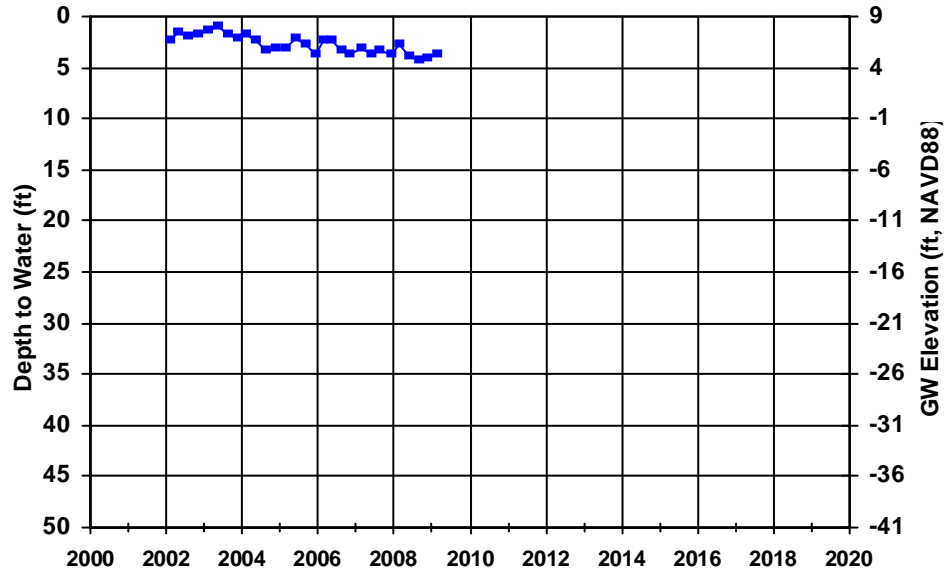
WellID: T0601300810-MW-3

Zone: Shallow

Source: Geotracker

Perf Int (ft): N/A

Well Depth (ft): N/A



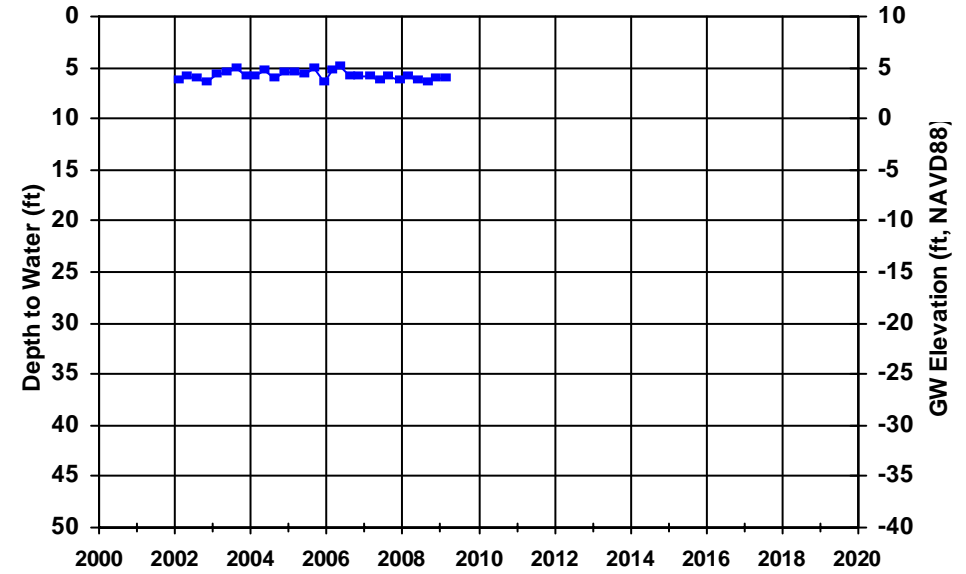
WellID: T0601300810-MW-4

Zone: Shallow

Source: Geotracker

Perf Int (ft): N/A

Well Depth (ft): N/A



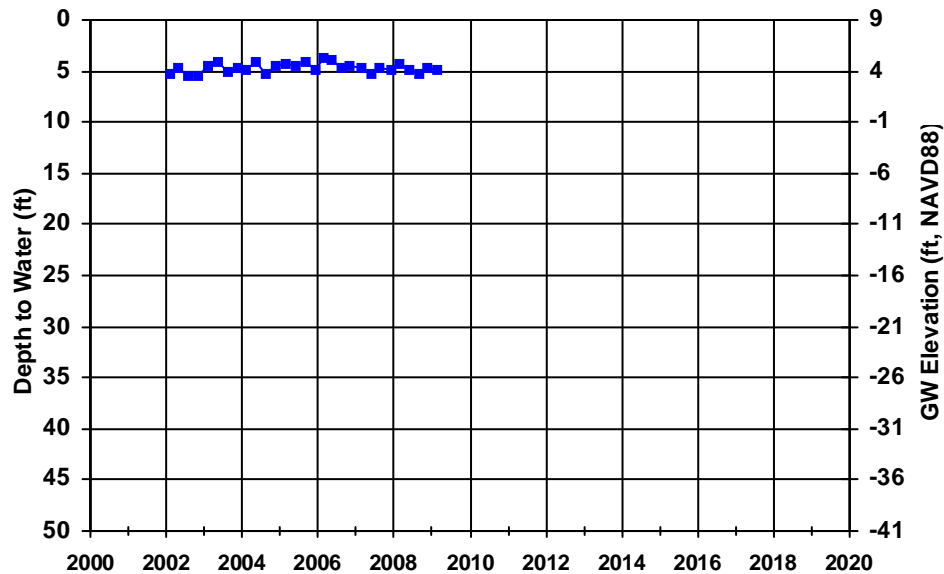
WellID: T0601300810-MW-5

Zone: Shallow

Source: Geotracker

Perf Int (ft): N/A

Well Depth (ft): N/A



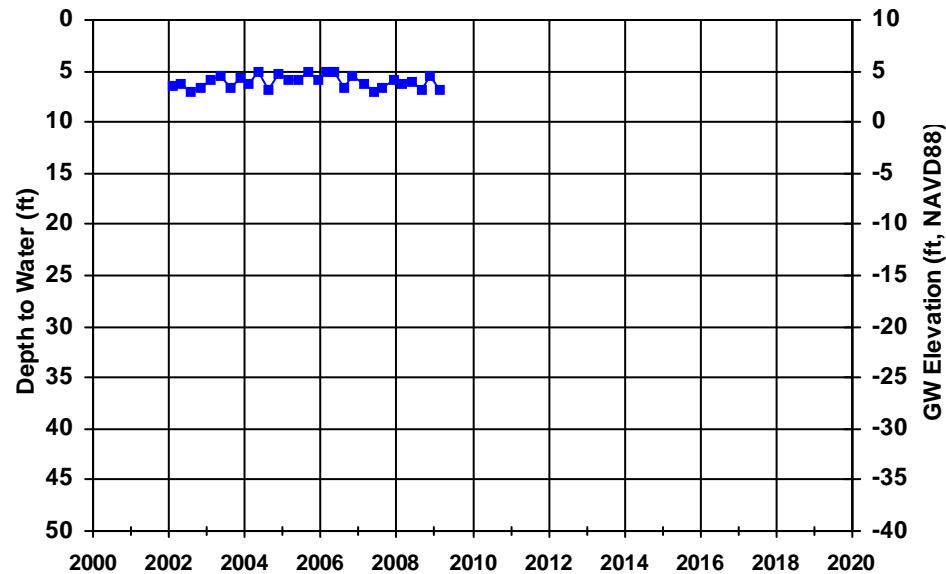
WellID: T0601300810-MW-6

Zone: Shallow

Source: Geotracker

Perf Int (ft): N/A

Well Depth (ft): N/A



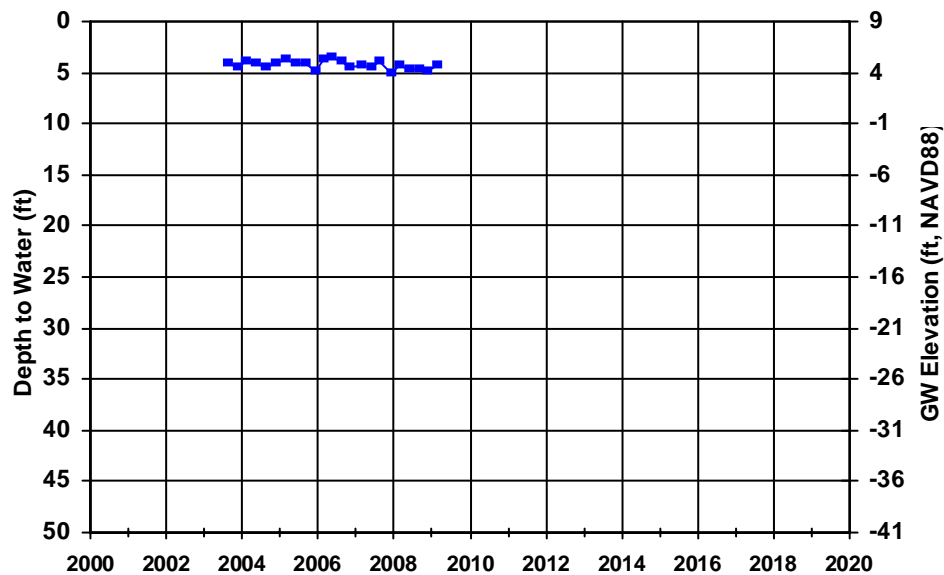
WellID: T0601300810-MW-7

Zone: Shallow

Source: Geotracker

Perf Int (ft): N/A

Well Depth (ft): N/A



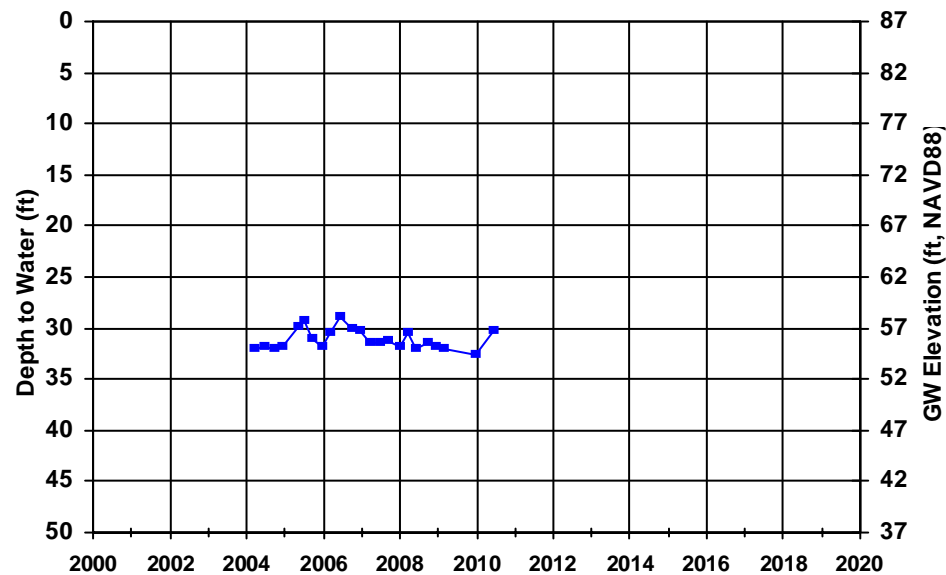
WellID: T0601306725-MW-1

Zone: Shallow

Source: Geotracker

Perf Int (ft): N/A

Well Depth (ft): N/A



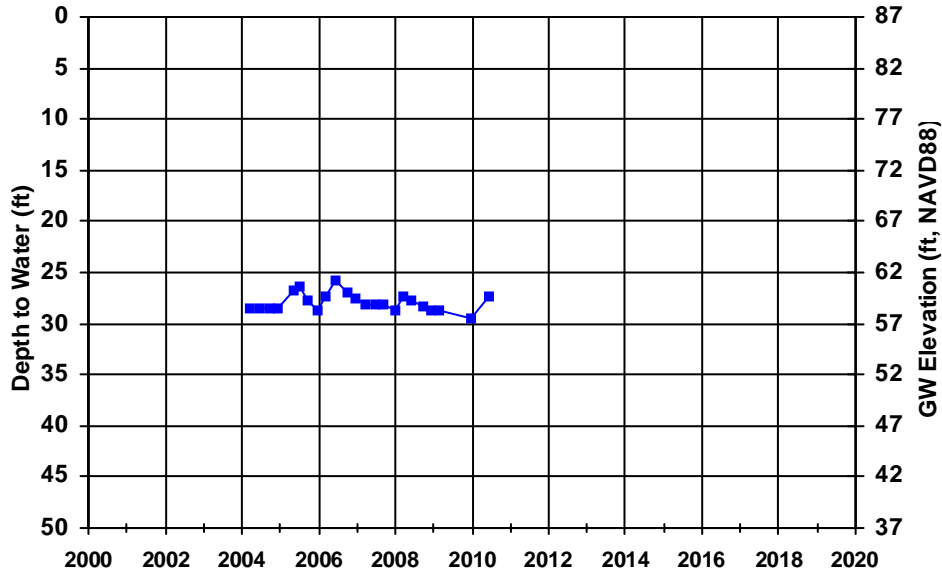
WellID: T0601306725-MW-2

Zone: Shallow

Source: Geotracker

Perf Int (ft): N/A

Well Depth (ft): N/A



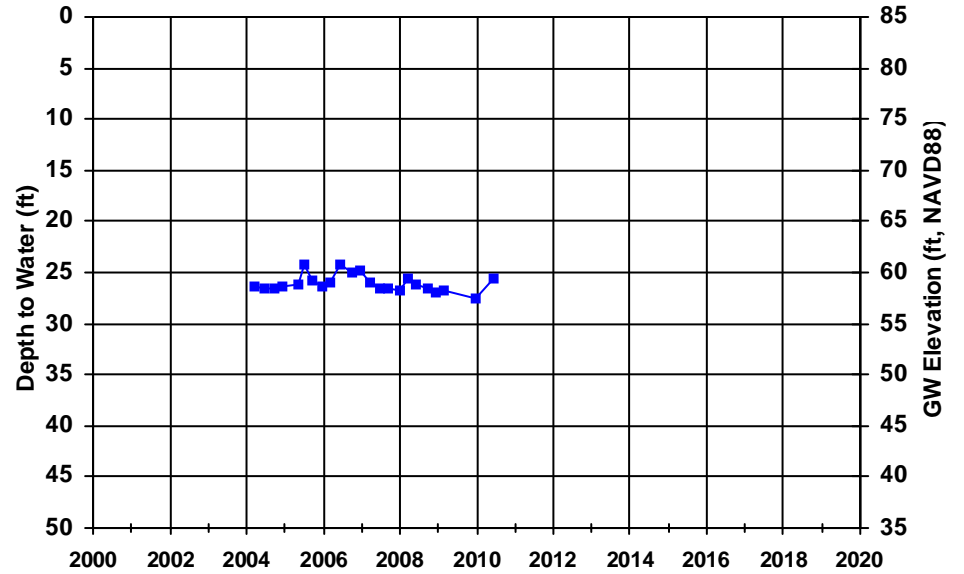
WellID: T0601306725-MW-3

Zone: Shallow

Source: Geotracker

Perf Int (ft): N/A

Well Depth (ft): N/A



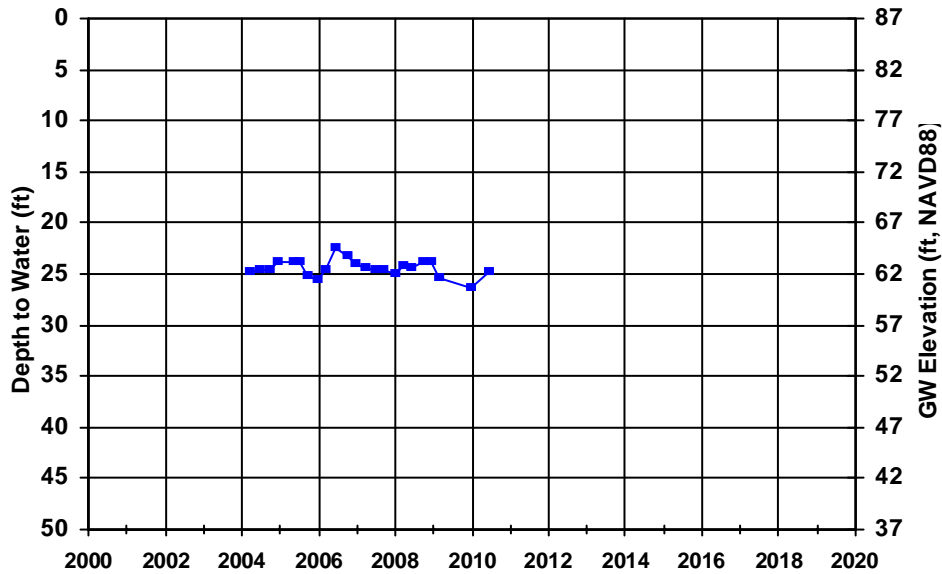
WellID: T0601306725-MW-4

Zone: Shallow

Source: Geotracker

Perf Int (ft): N/A

Well Depth (ft): N/A



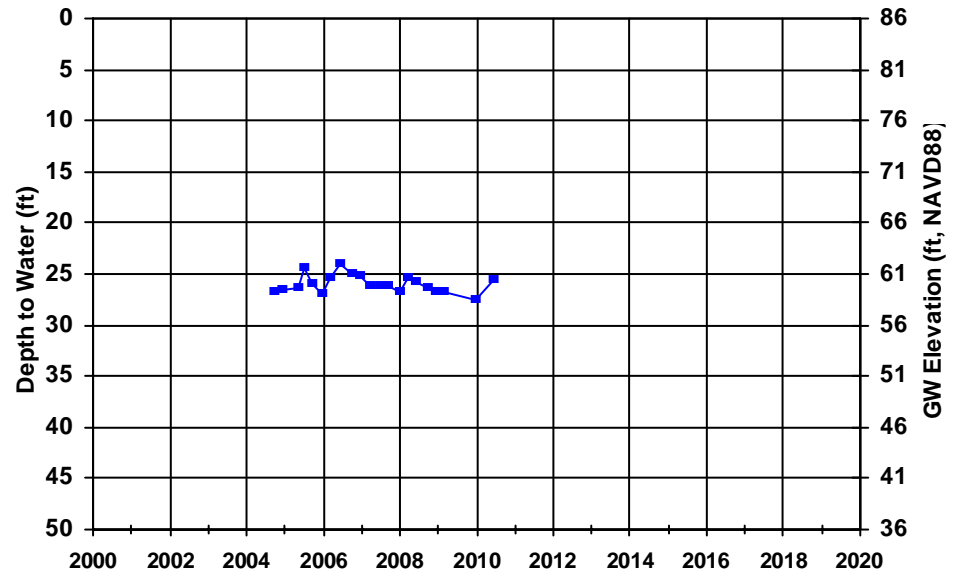
WellID: T0601306725-MW-5

Zone: Shallow

Source: Geotracker

Perf Int (ft): N/A

Well Depth (ft): N/A



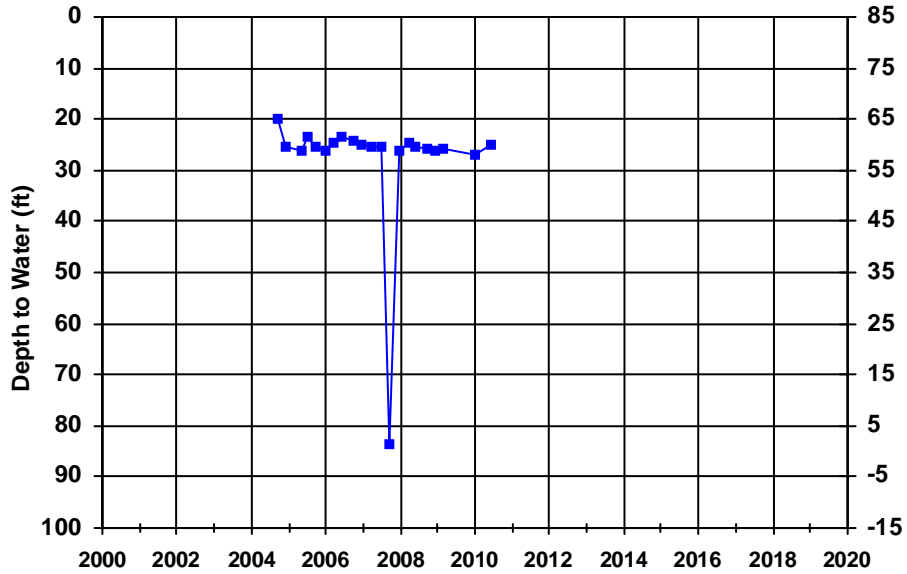
WellID: T0601306725-MW-6

Zone: Shallow

Source: Geotracker

Perf Int (ft): N/A

Well Depth (ft): N/A



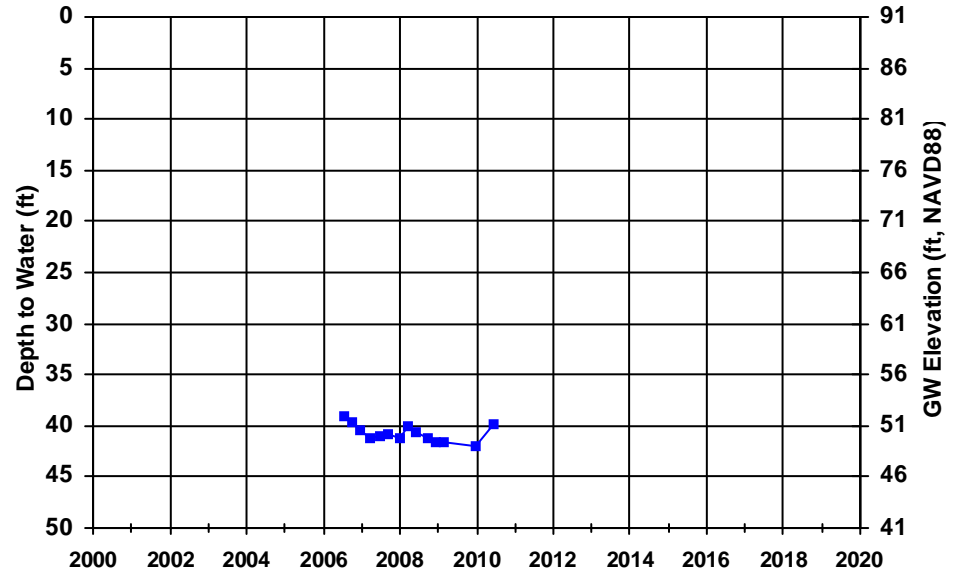
WellID: T0601306725-MW-8

Zone: Shallow

Source: Geotracker

Perf Int (ft): N/A

Well Depth (ft): N/A



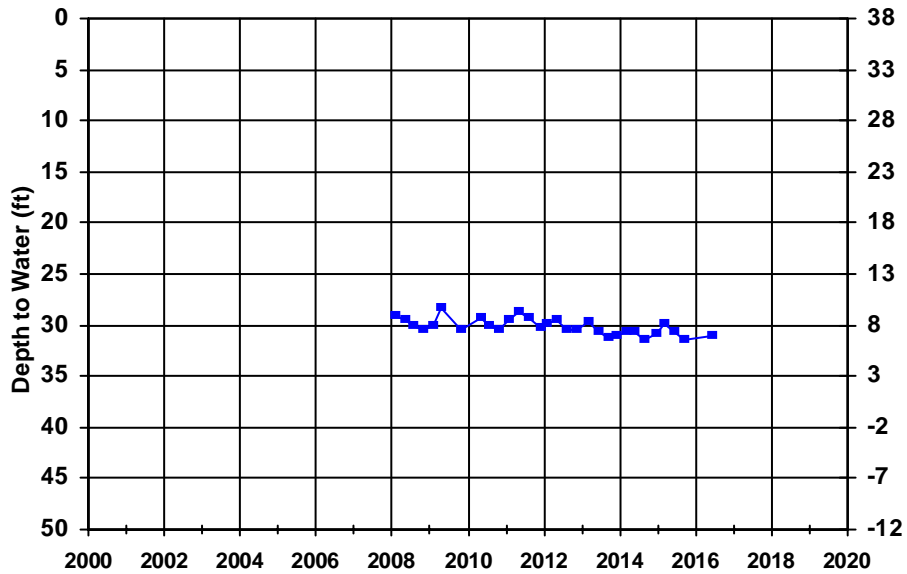
WellID: T0601325015-MPE-1

Zone: Shallow

Source: Geotracker

Perf Int (ft): N/A

Well Depth (ft): N/A



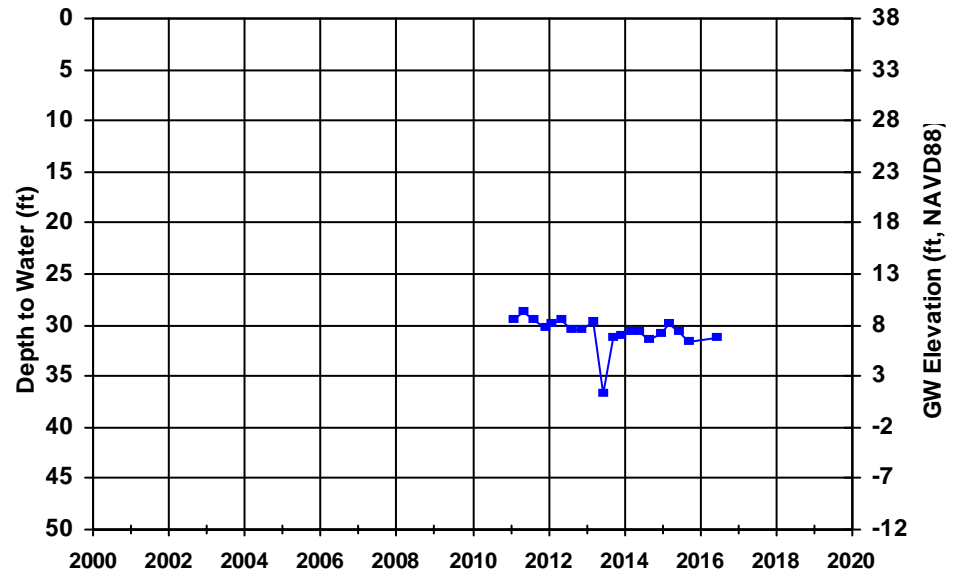
WellID: T0601325015-MPE-2

Zone: Shallow

Source: Geotracker

Perf Int (ft): N/A

Well Depth (ft): N/A



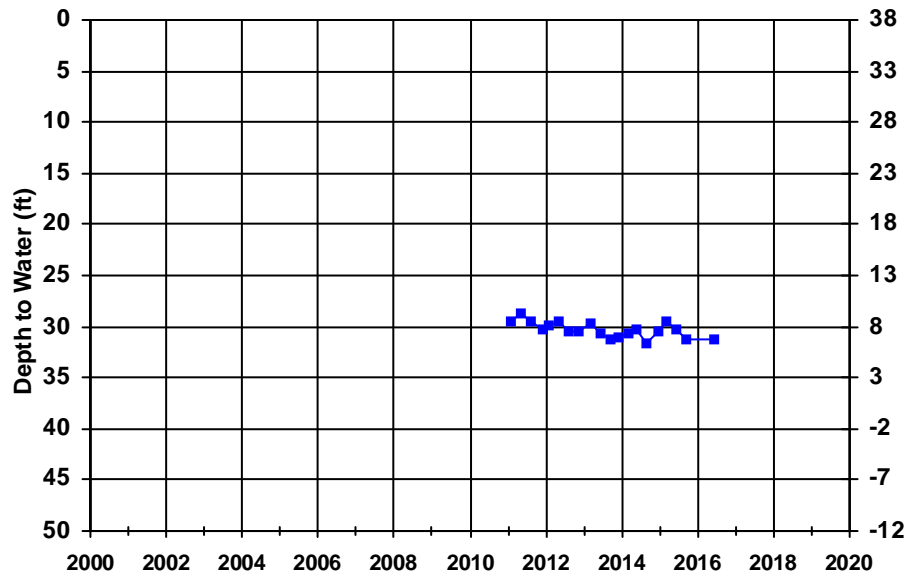
WellID: T0601325015-MPE-3

Zone: Shallow

Source: Geotracker

Perf Int (ft): N/A

Well Depth (ft): N/A



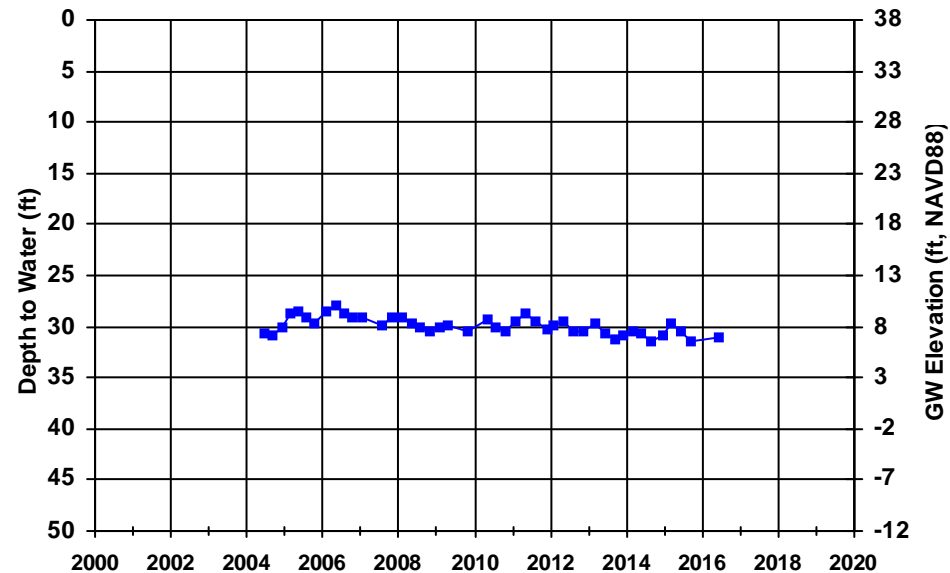
WellID: T0601325015-MW-1

Zone: Shallow

Source: Geotracker

Perf Int (ft): N/A

Well Depth (ft): N/A



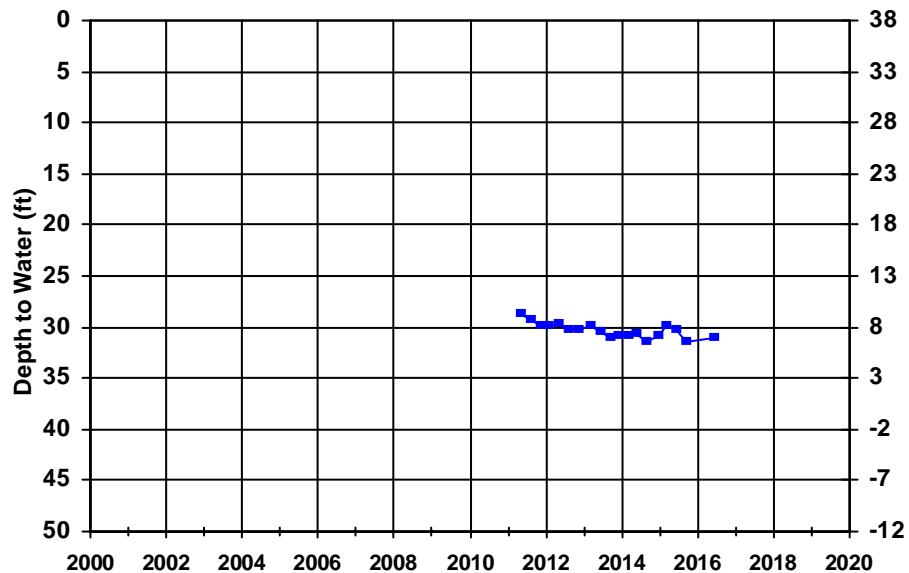
WellID: T0601325015-MW-1D

Zone: Shallow

Source: Geotracker

Perf Int (ft): N/A

Well Depth (ft): N/A



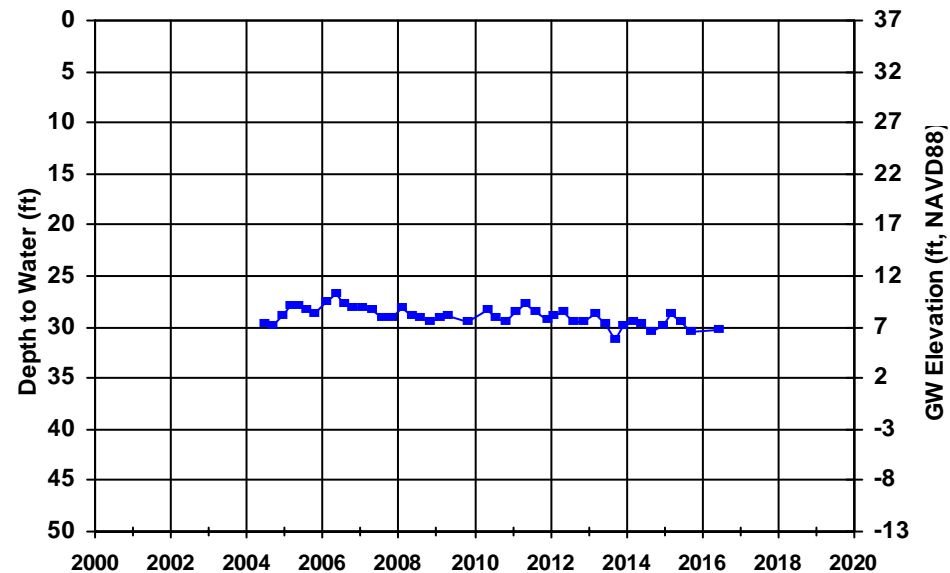
WellID: T0601325015-MW-2

Zone: Shallow

Source: Geotracker

Perf Int (ft): N/A

Well Depth (ft): N/A



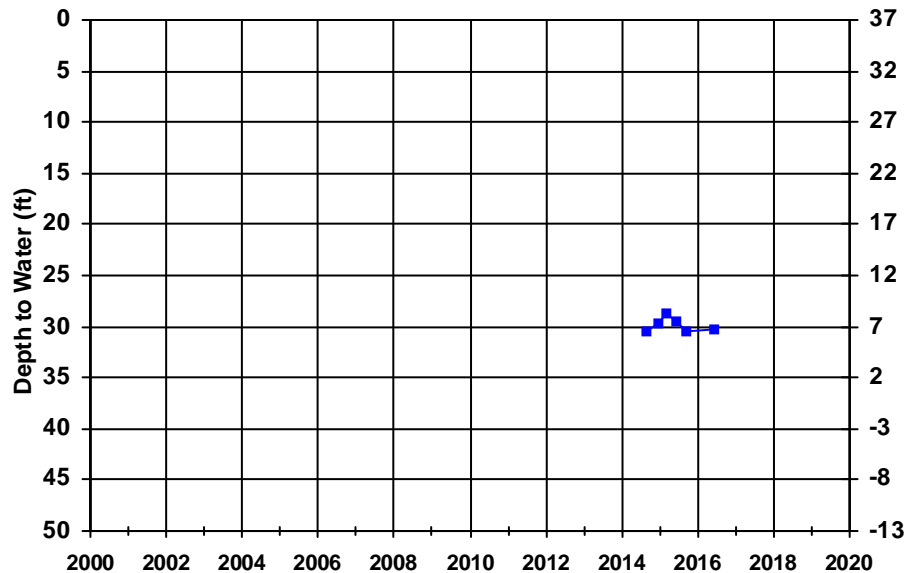
WellID: T0601325015-MW-2D

Zone: Shallow

Source: Geotracker

Perf Int (ft): N/A

Well Depth (ft): N/A



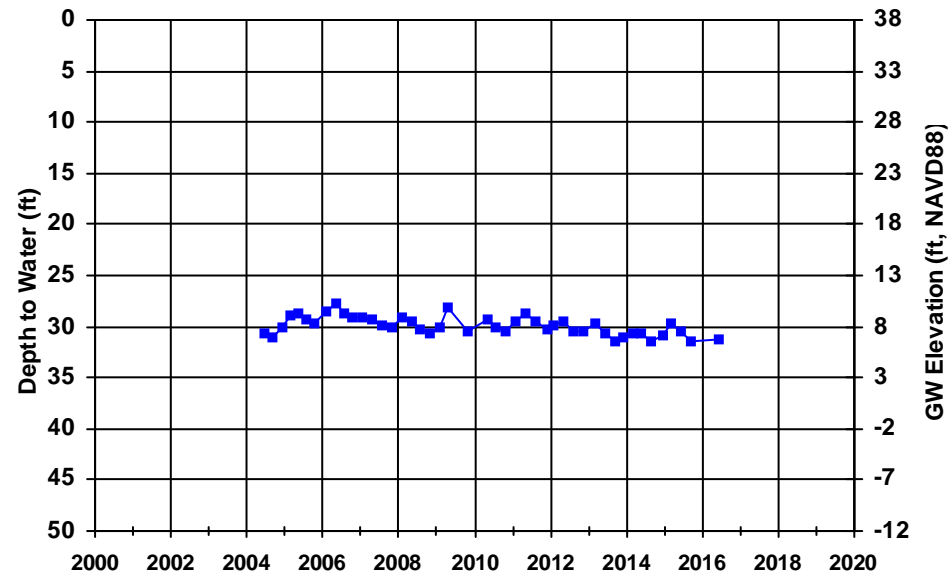
WellID: T0601325015-MW-3

Zone: Shallow

Source: Geotracker

Perf Int (ft): N/A

Well Depth (ft): N/A



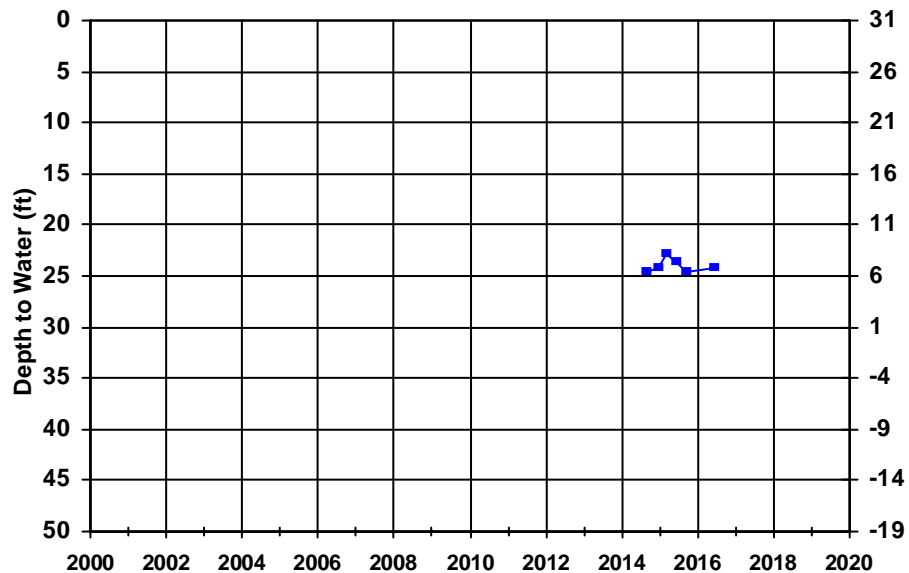
WellID: T0601325015-MW-3D

Zone: Shallow

Source: Geotracker

Perf Int (ft): N/A

Well Depth (ft): N/A



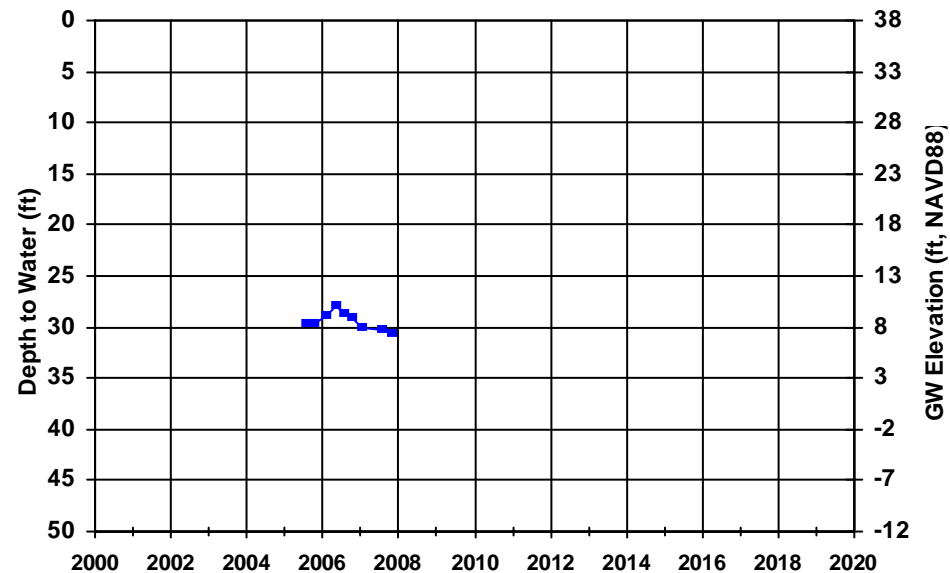
WellID: T0601325015-MW-4

Zone: Shallow

Source: Geotracker

Perf Int (ft): N/A

Well Depth (ft): N/A



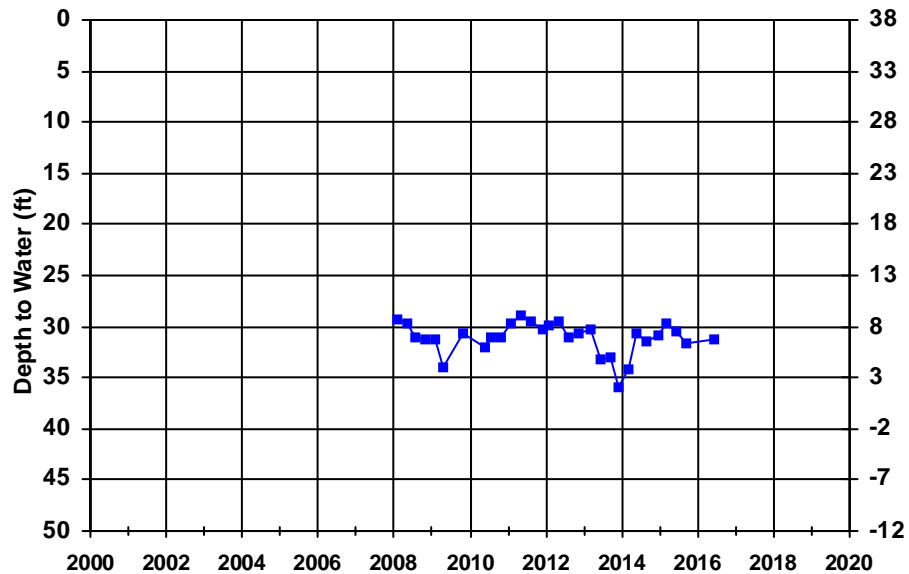
WellID: T0601325015-MW-4R

Zone: Shallow

Source: Geotracker

Perf Int (ft): N/A

Well Depth (ft): N/A



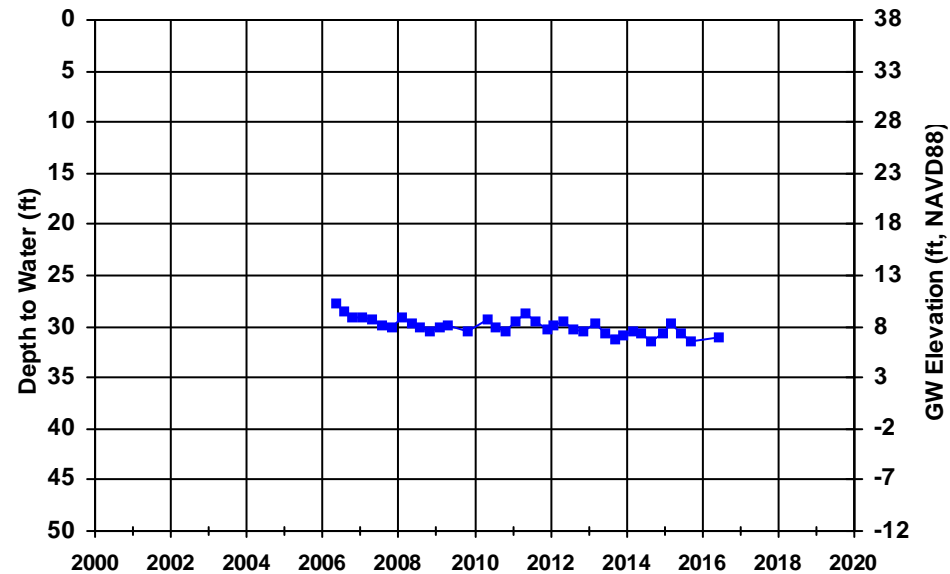
WellID: T0601325015-MW-5

Zone: Shallow

Source: Geotracker

Perf Int (ft): N/A

Well Depth (ft): N/A



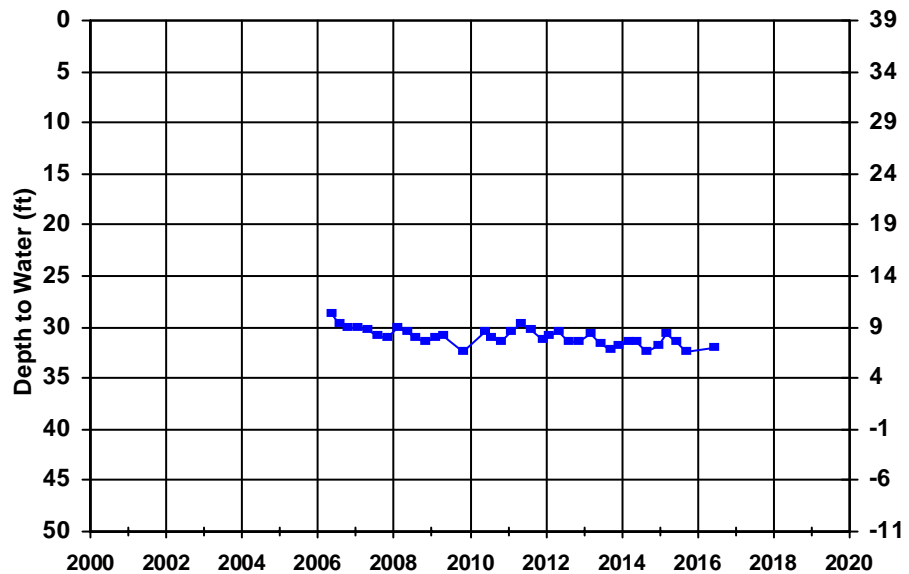
WellID: T0601325015-MW-6

Zone: Shallow

Source: Geotracker

Perf Int (ft): N/A

Well Depth (ft): N/A



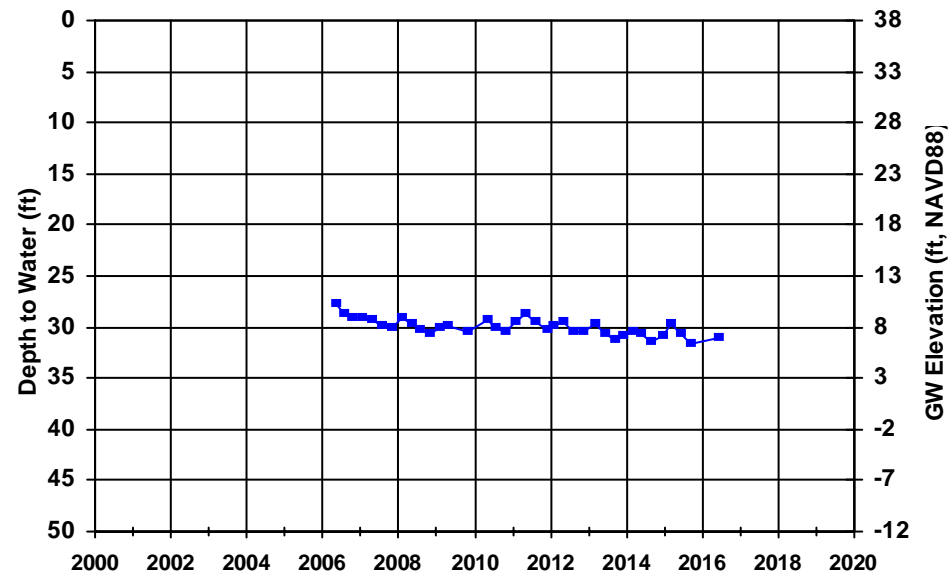
WellID: T0601325015-MW-7

Zone: Shallow

Source: Geotracker

Perf Int (ft): N/A

Well Depth (ft): N/A



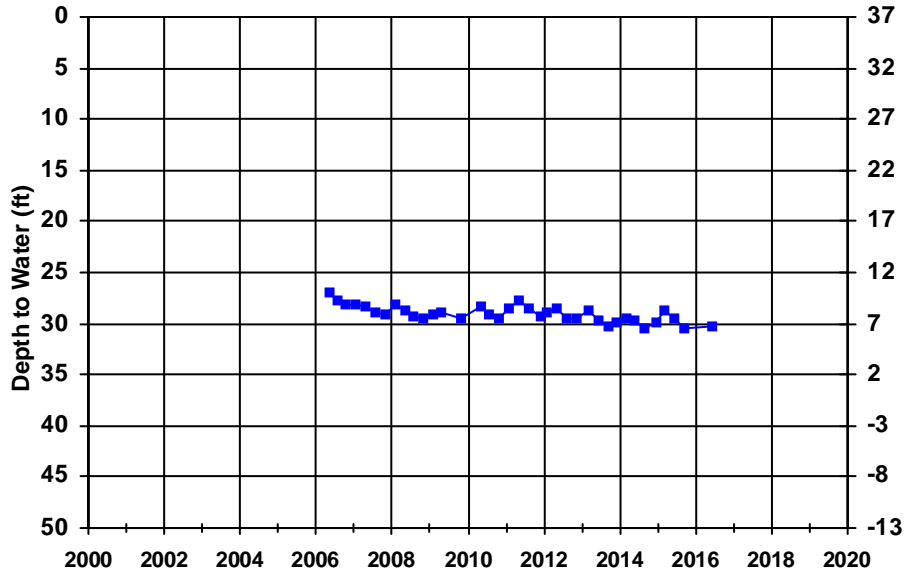
WellID: T0601325015-MW-8

Zone: Shallow

Source: Geotracker

Perf Int (ft): N/A

Well Depth (ft): N/A



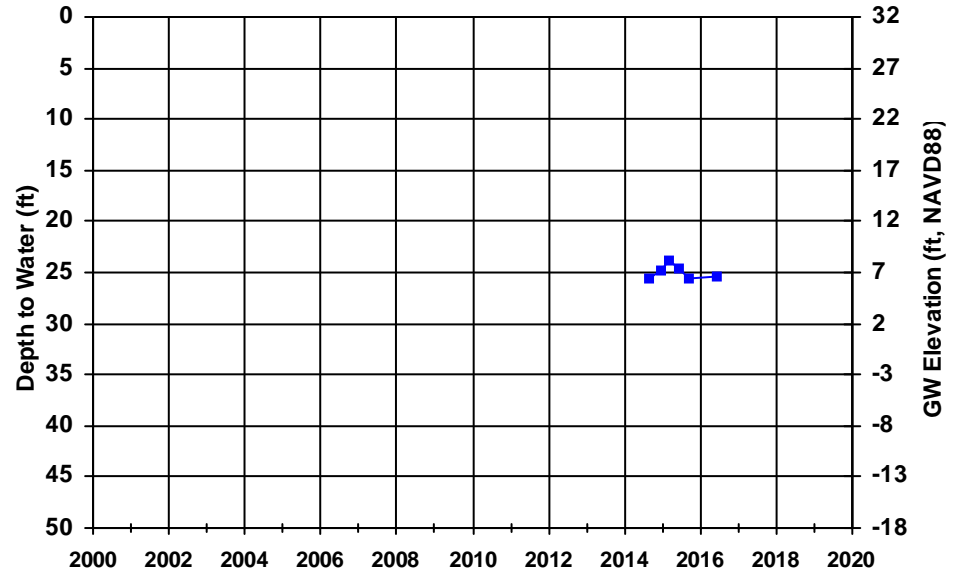
WellID: T0601325015-MW-9

Zone: Shallow

Source: Geotracker

Perf Int (ft): N/A

Well Depth (ft): N/A



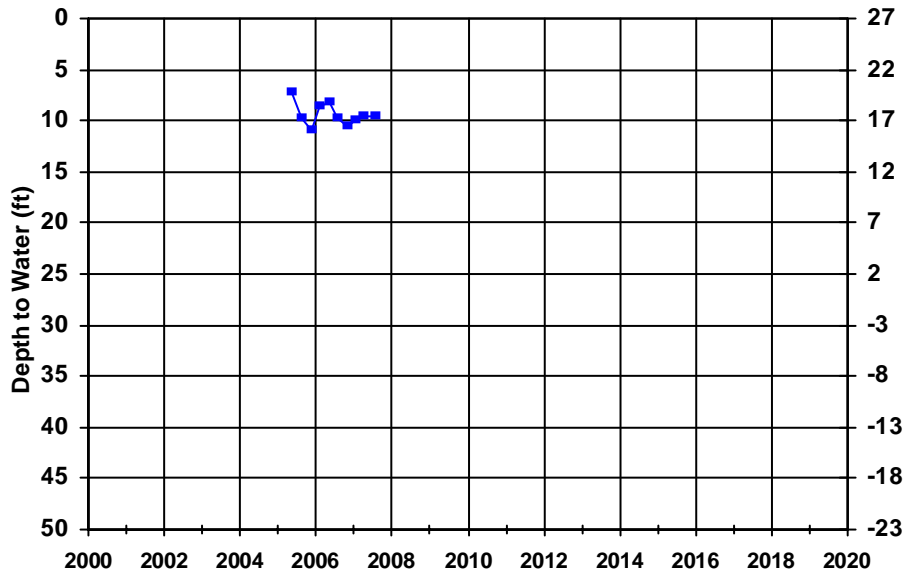
WellID: T0601330032-MW1

Zone: Shallow

Source: Geotracker

Perf Int (ft): N/A

Well Depth (ft): N/A



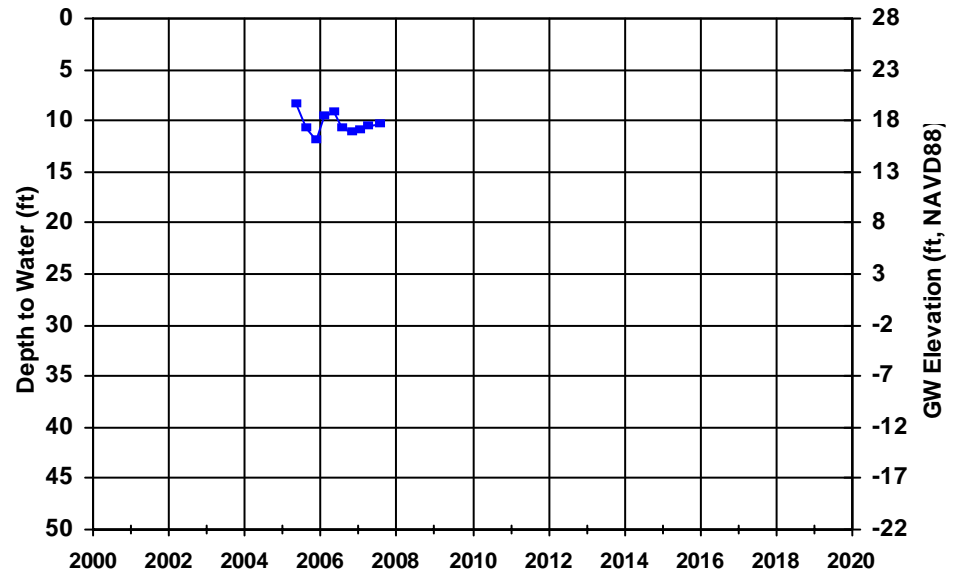
WellID: T0601330032-MW2

Zone: Shallow

Source: Geotracker

Perf Int (ft): N/A

Well Depth (ft): N/A



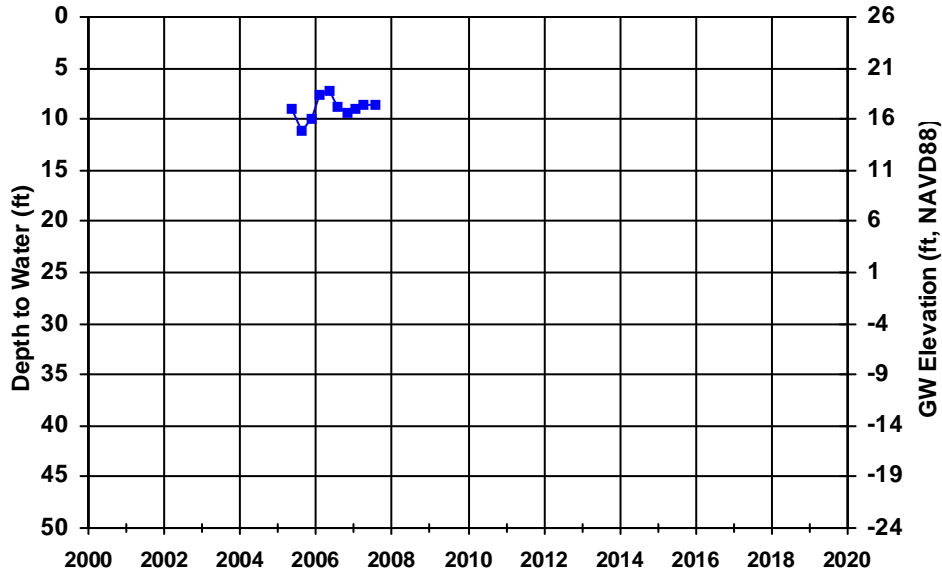
WellID: T0601330032-MW3

Zone: Shallow

Source: Geotracker

Perf Int (ft): N/A

Well Depth (ft): N/A



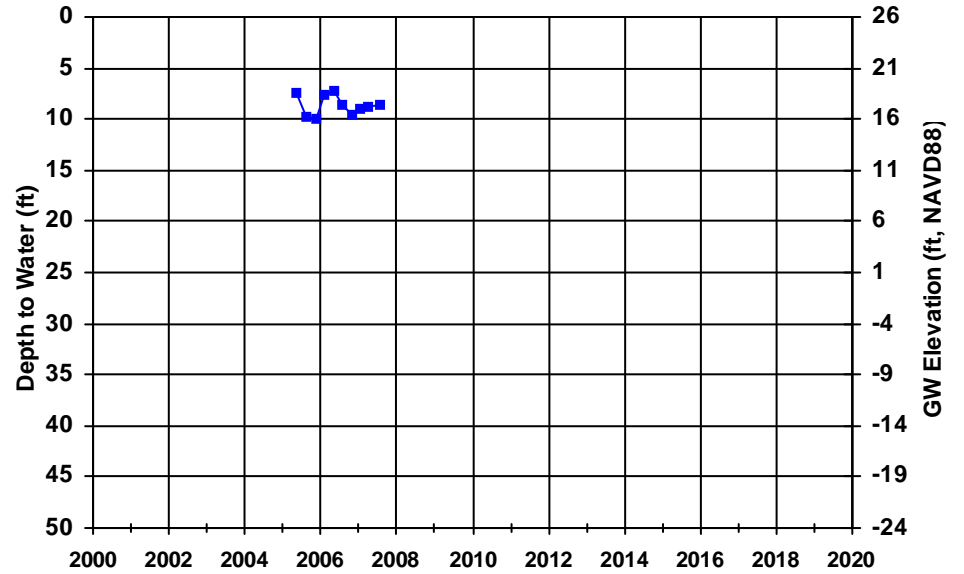
WellID: T0601330032-MW4

Zone: Shallow

Source: Geotracker

Perf Int (ft): N/A

Well Depth (ft): N/A



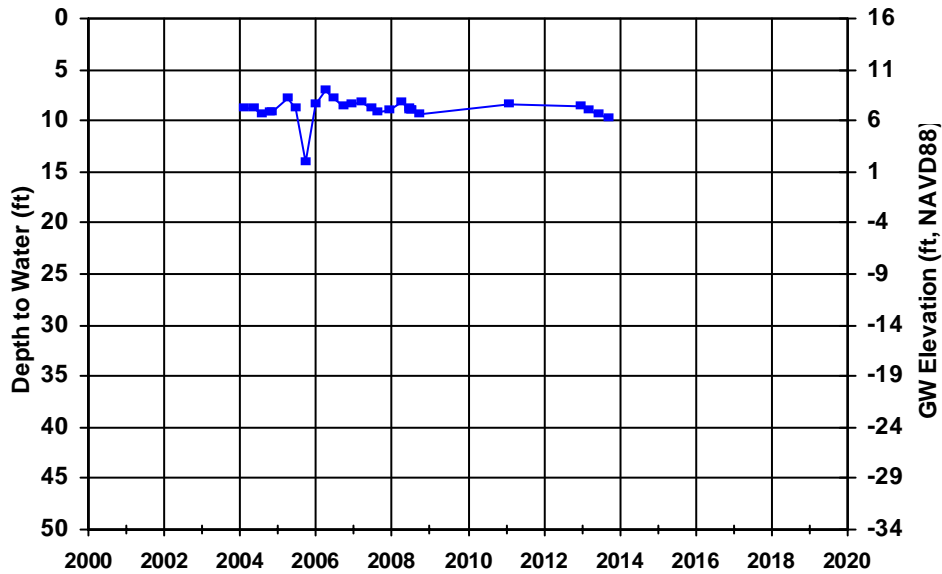
WellID: T0601341681-MW-1

Zone: Shallow

Source: Geotracker

Perf Int (ft): N/A

Well Depth (ft): N/A



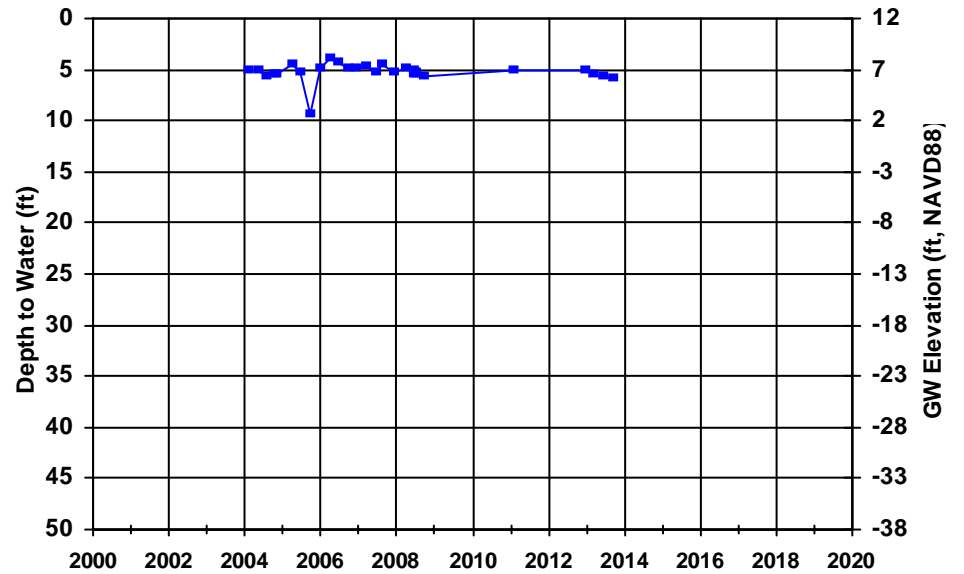
WellID: T0601341681-MW-2

Zone: Shallow

Source: Geotracker

Perf Int (ft): N/A

Well Depth (ft): N/A



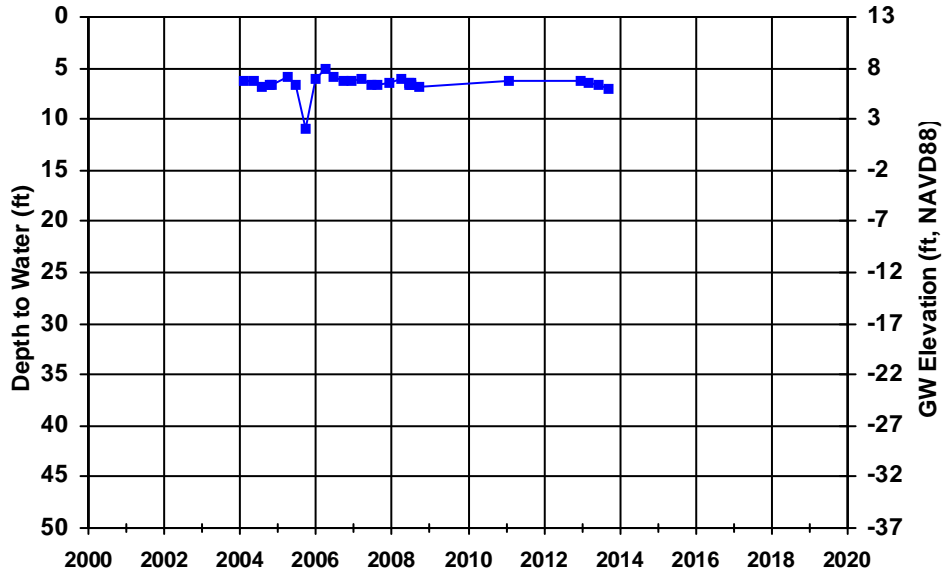
WellID: T0601341681-MW-3

Zone: Shallow

Source: Geotracker

Perf Int (ft): N/A

Well Depth (ft): N/A



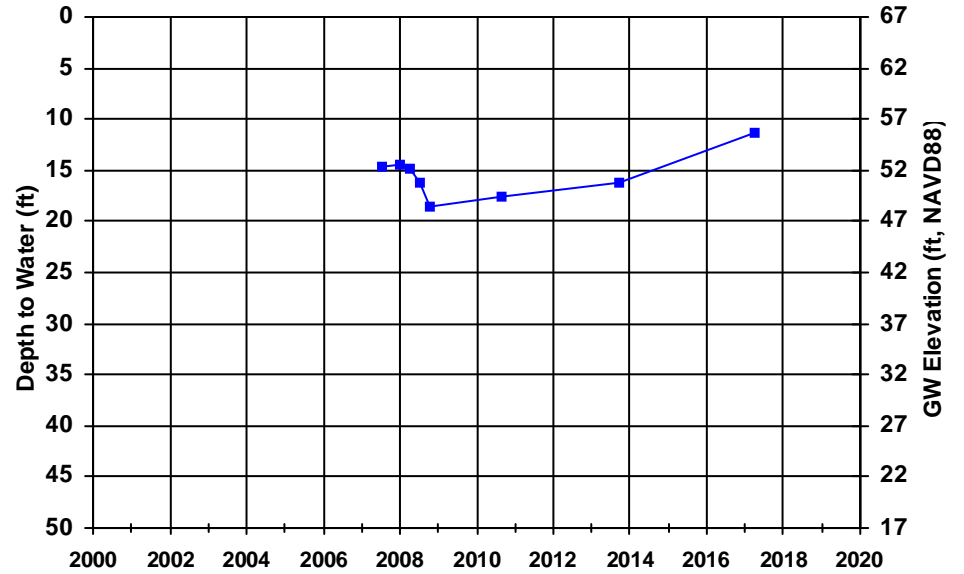
WellID: T0601343310-EW1

Zone: Shallow

Source: Geotracker

Perf Int (ft): N/A

Well Depth (ft): N/A



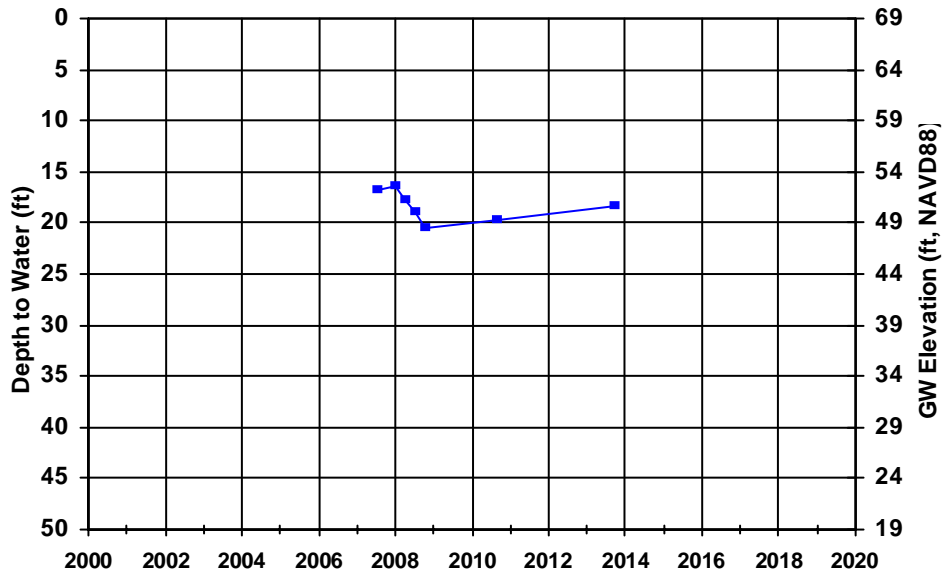
WellID: T0601343310-EW2

Zone: Shallow

Source: Geotracker

Perf Int (ft): N/A

Well Depth (ft): N/A



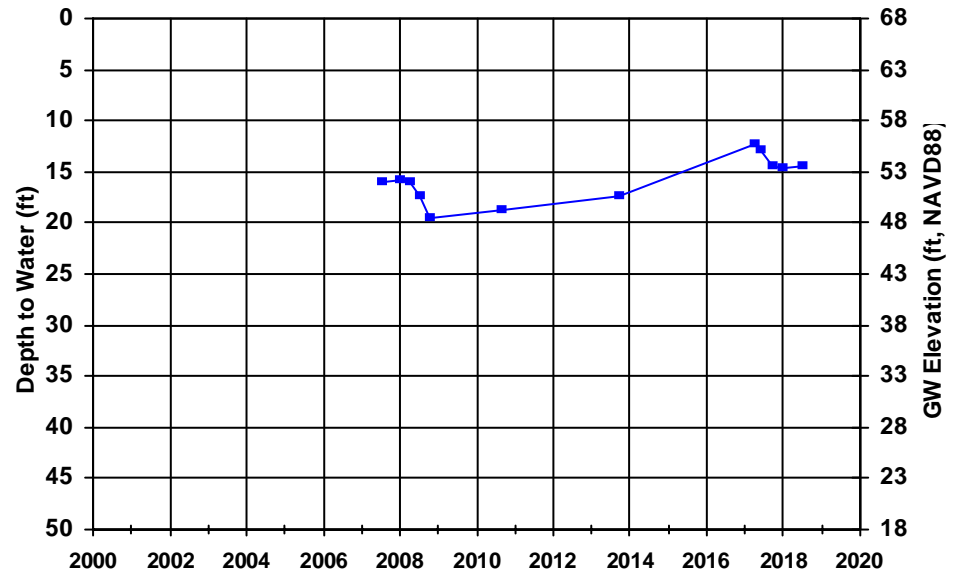
WellID: T0601343310-EW3

Zone: Shallow

Source: Geotracker

Perf Int (ft): N/A

Well Depth (ft): N/A



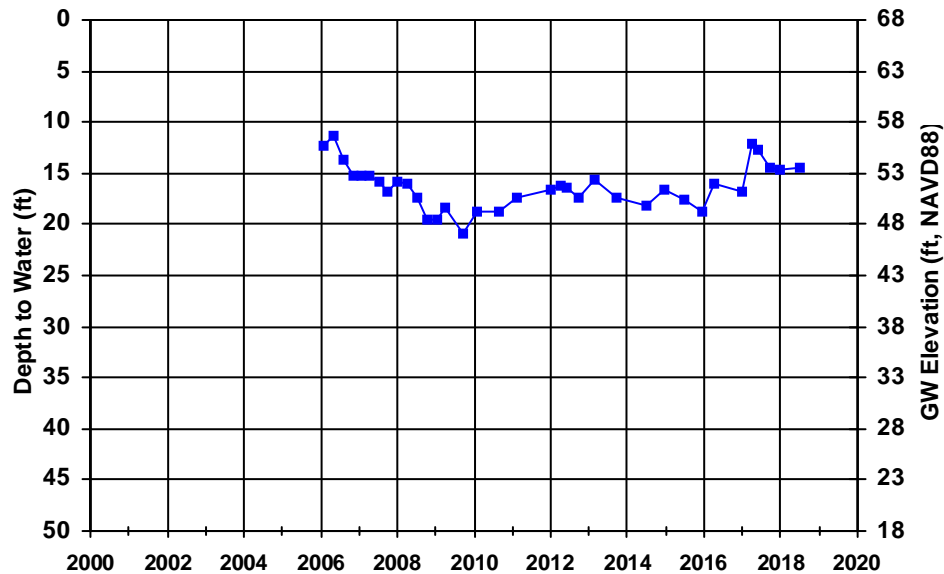
WellID: T0601343310-MW1

Zone: Shallow

Source: Geotracker

Perf Int (ft): N/A

Well Depth (ft): N/A



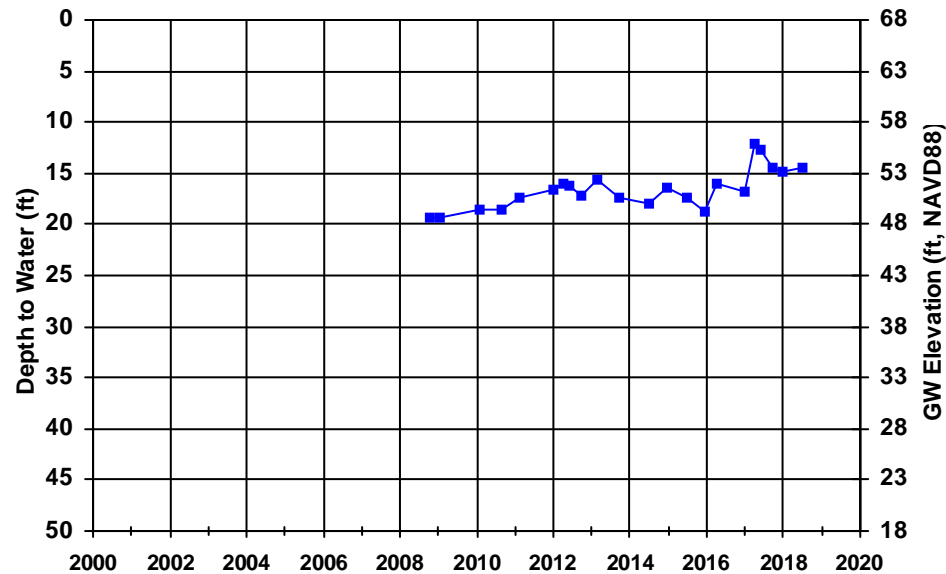
WellID: T0601343310-MW-10

Zone: Shallow

Source: Geotracker

Perf Int (ft): N/A

Well Depth (ft): N/A



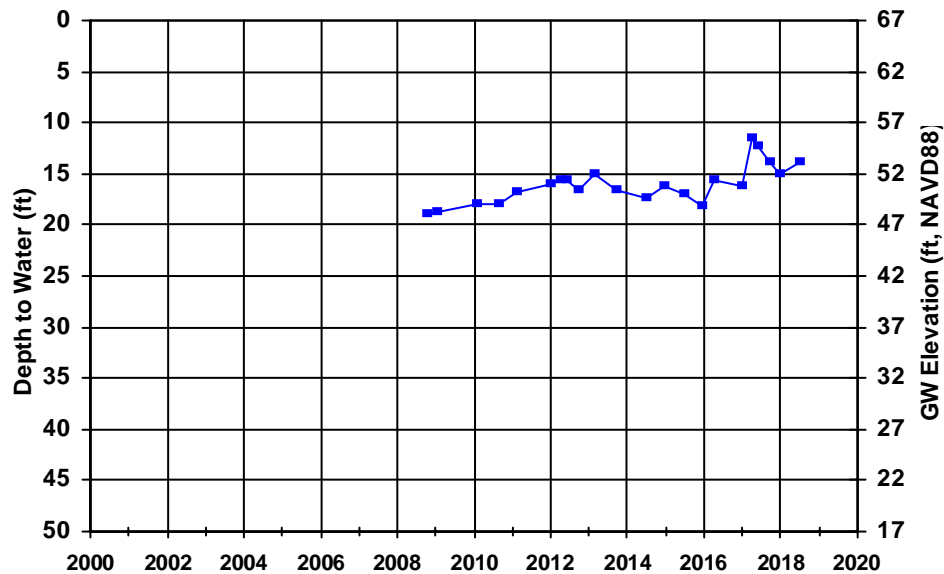
WellID: T0601343310-MW-11

Zone: Shallow

Source: Geotracker

Perf Int (ft): N/A

Well Depth (ft): N/A



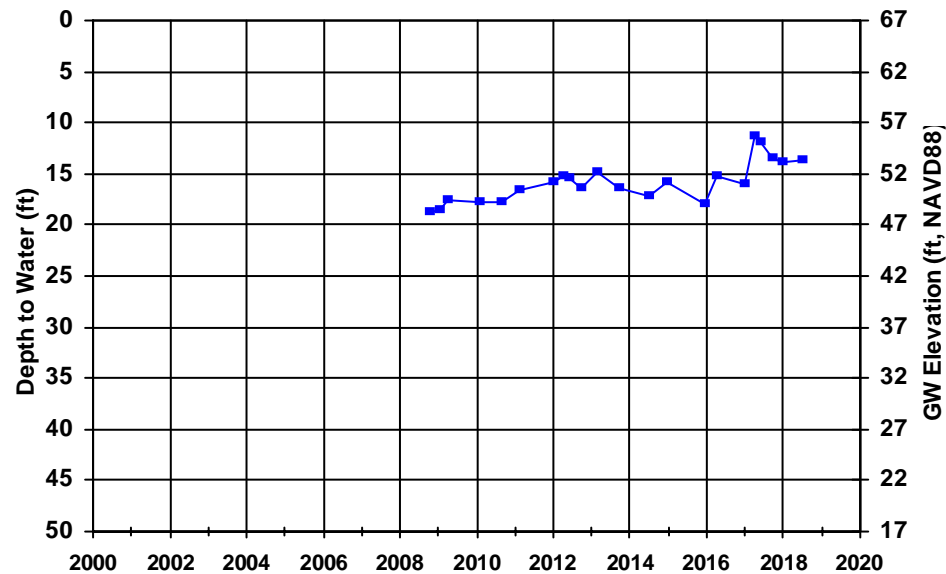
WellID: T0601343310-MW-12

Zone: Shallow

Source: Geotracker

Perf Int (ft): N/A

Well Depth (ft): N/A



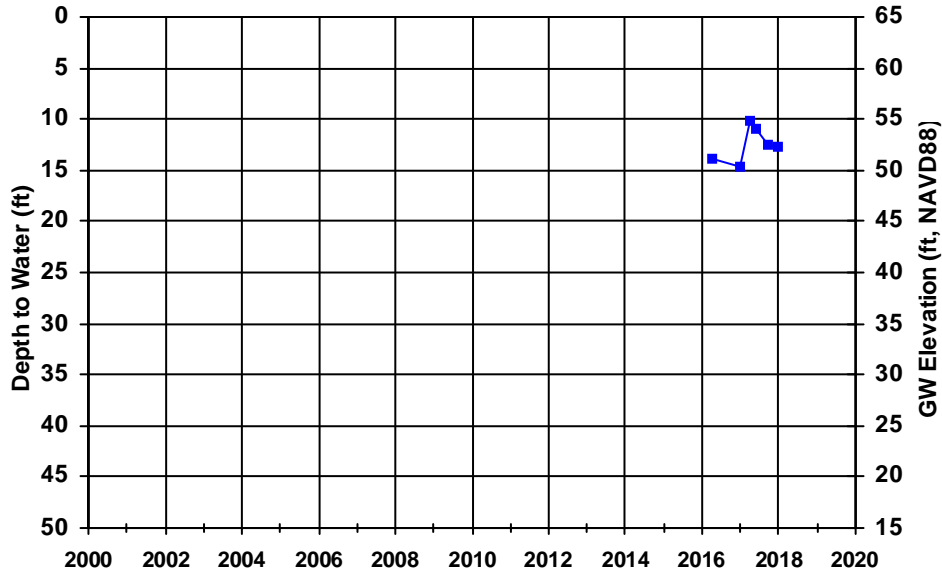
WellID: T0601343310-MW-13

Zone: Shallow

Source: Geotracker

Perf Int (ft): N/A

Well Depth (ft): N/A



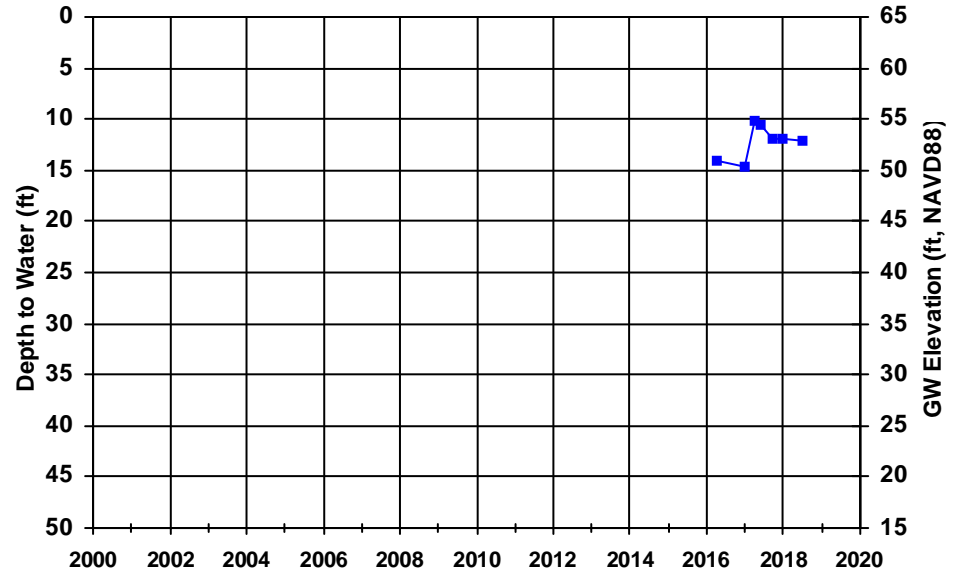
WellID: T0601343310-MW-14

Zone: Shallow

Source: Geotracker

Perf Int (ft): N/A

Well Depth (ft): N/A



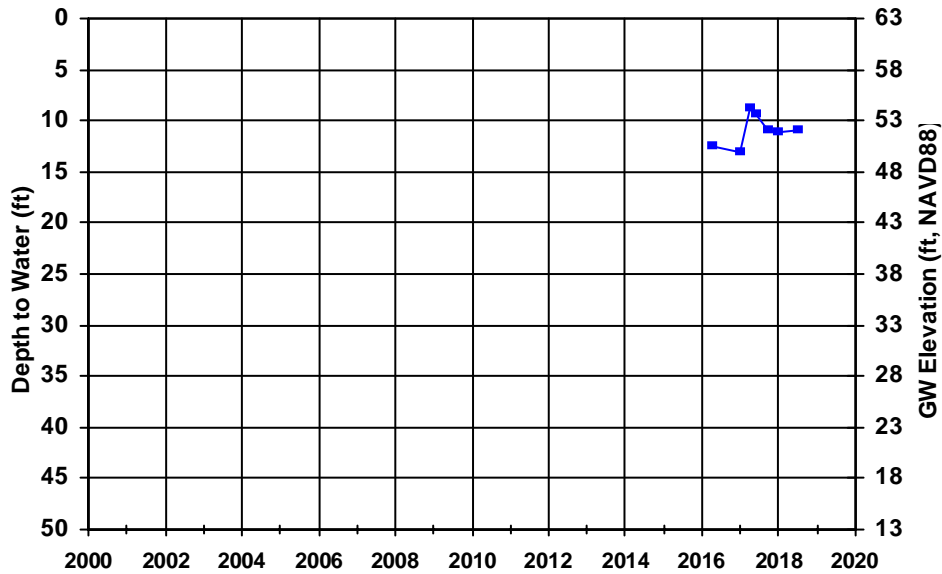
WellID: T0601343310-MW-15

Zone: Shallow

Source: Geotracker

Perf Int (ft): N/A

Well Depth (ft): N/A



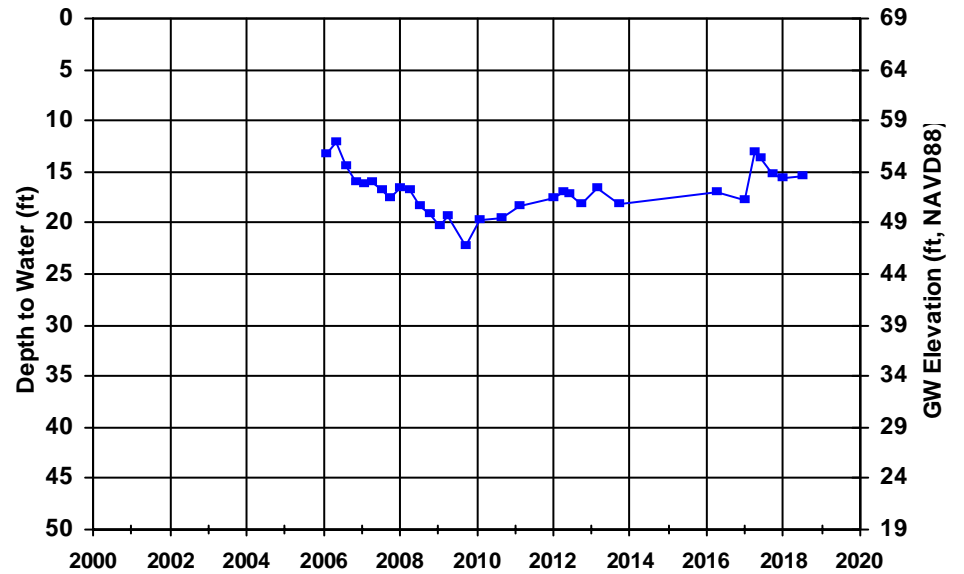
WellID: T0601343310-MW2

Zone: Shallow

Source: Geotracker

Perf Int (ft): N/A

Well Depth (ft): N/A



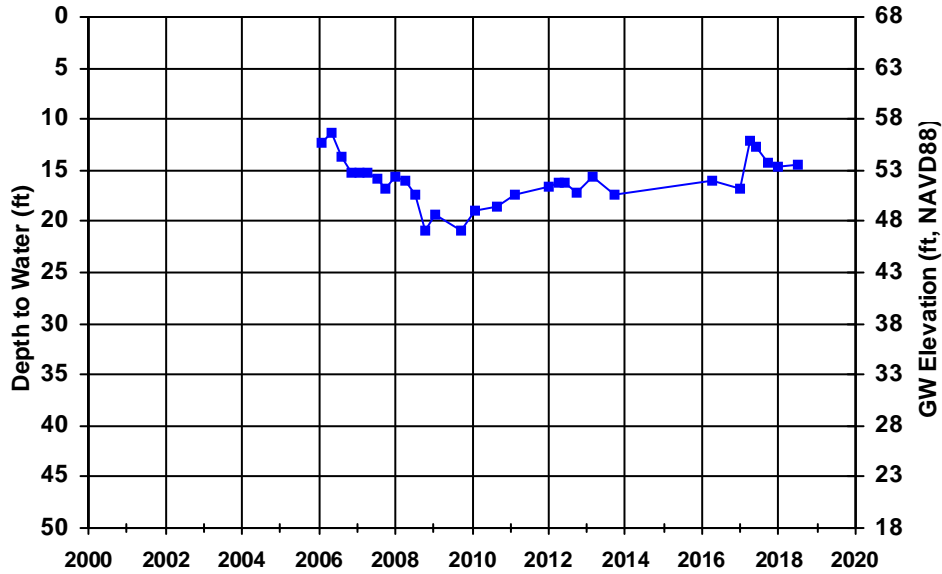
WellID: T0601343310-MW3

Zone: Shallow

Source: Geotracker

Perf Int (ft): N/A

Well Depth (ft): N/A



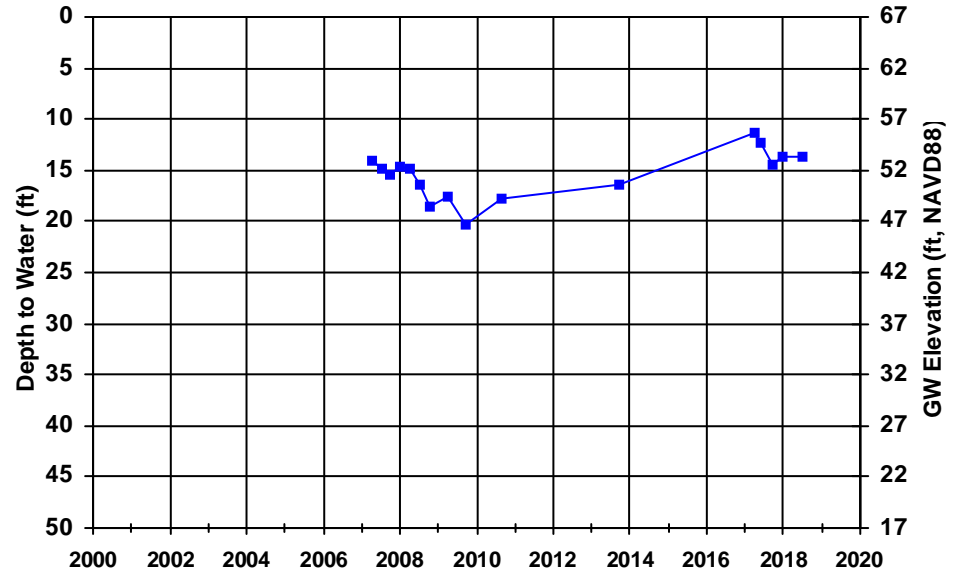
WellID: T0601343310-MW4

Zone: Shallow

Source: Geotracker

Perf Int (ft): N/A

Well Depth (ft): N/A



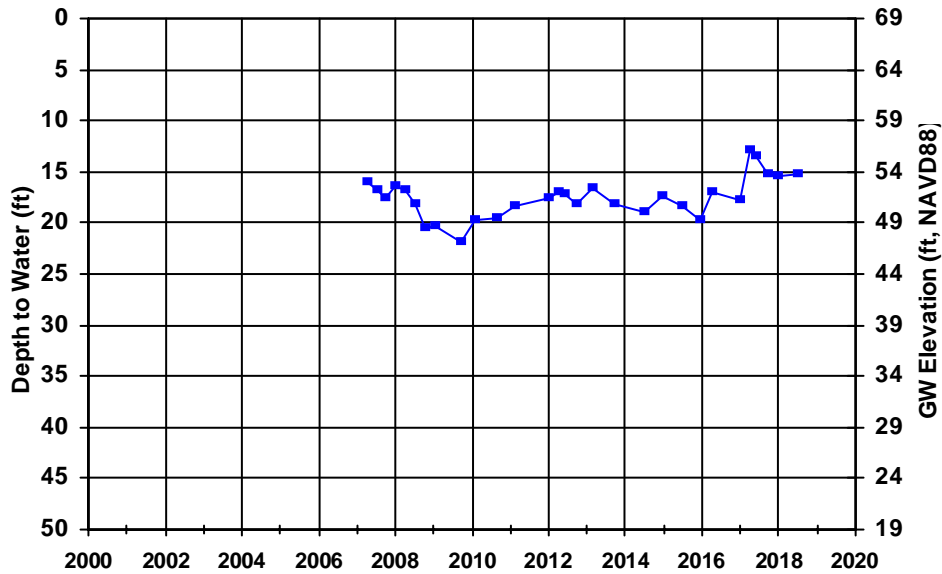
WellID: T0601343310-MW-5

Zone: Shallow

Source: Geotracker

Perf Int (ft): N/A

Well Depth (ft): N/A



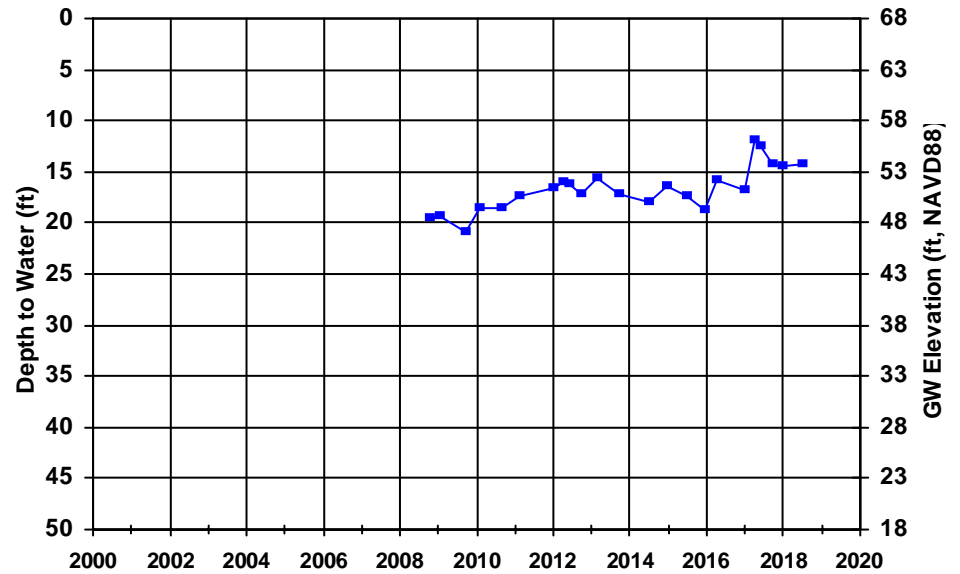
WellID: T0601343310-MW-6

Zone: Shallow

Source: Geotracker

Perf Int (ft): N/A

Well Depth (ft): N/A



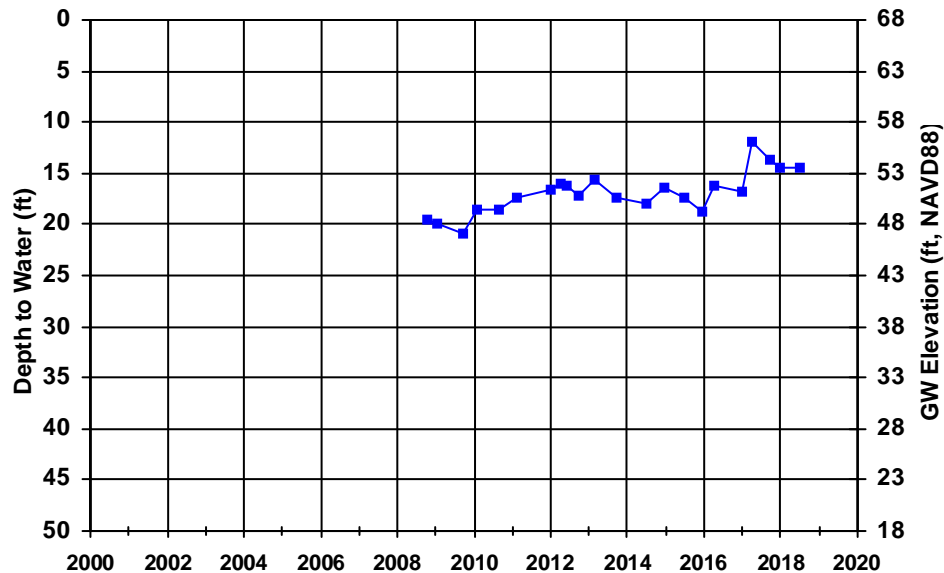
WellID: T0601343310-MW-7

Zone: Shallow

Source: Geotracker

Perf Int (ft): N/A

Well Depth (ft): N/A



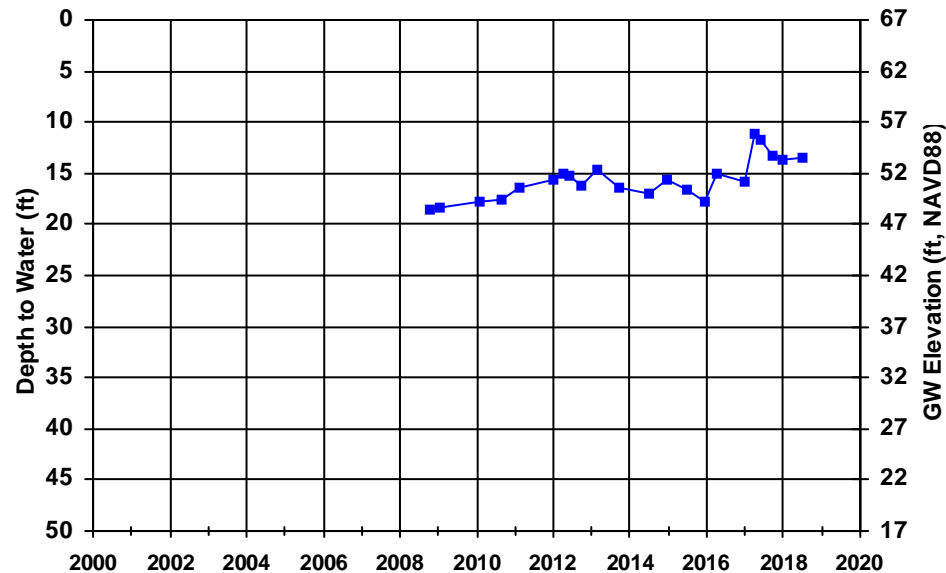
WellID: T0601343310-MW-8

Zone: Shallow

Source: Geotracker

Perf Int (ft): N/A

Well Depth (ft): N/A



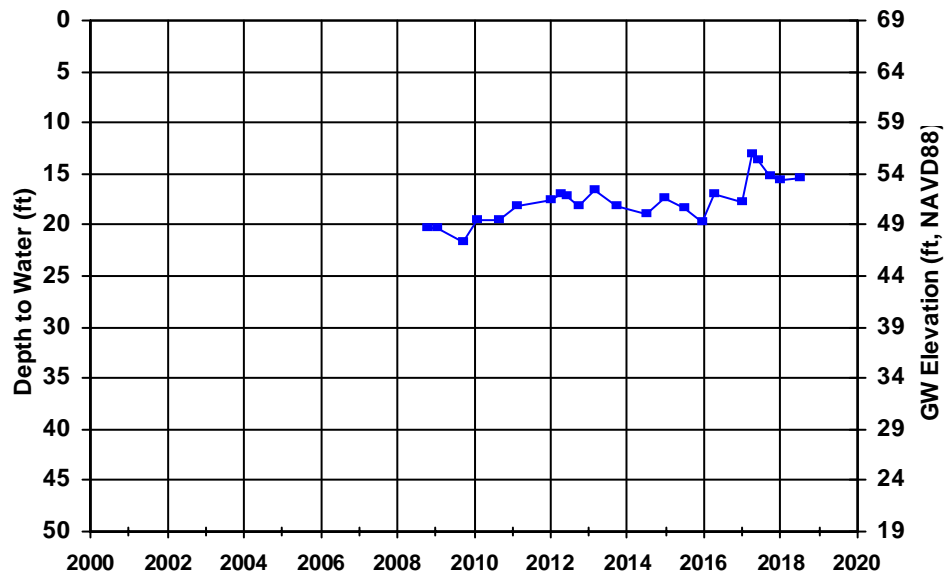
WellID: T0601343310-MW-9

Zone: Shallow

Source: Geotracker

Perf Int (ft): N/A

Well Depth (ft): N/A



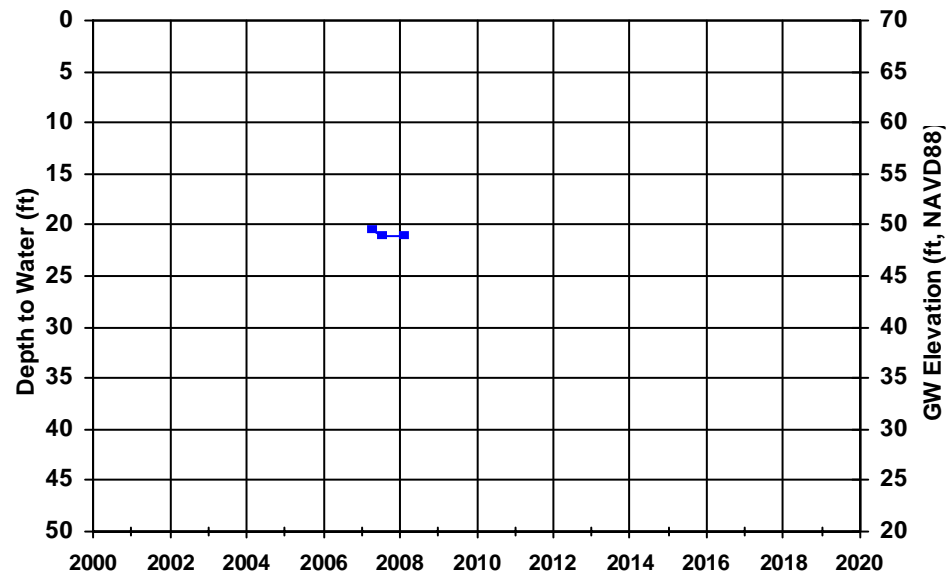
WellID: T0601359254-MW-1

Zone: Shallow

Source: Geotracker

Perf Int (ft): N/A

Well Depth (ft): N/A



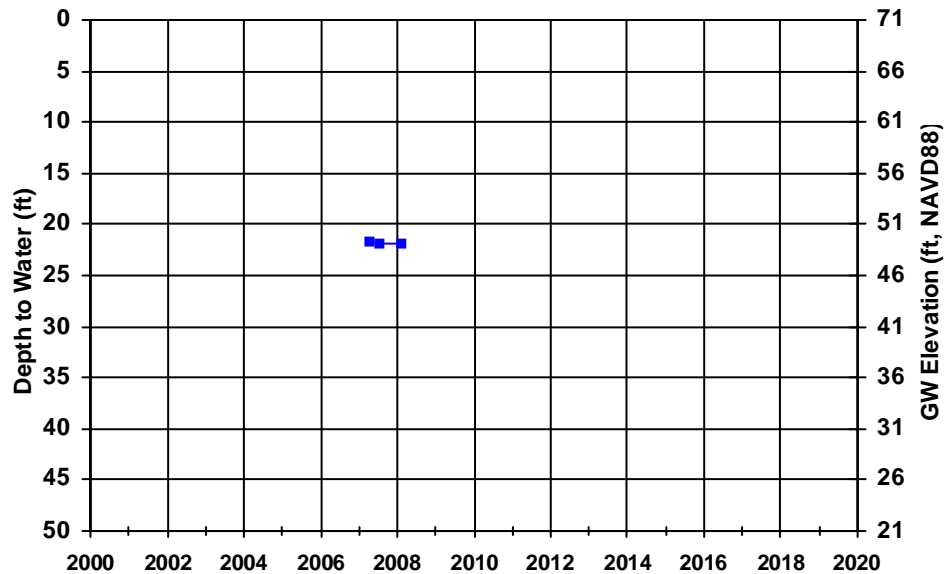
WellID: T0601359254-MW-2

Zone: Shallow

Source: Geotracker

Perf Int (ft): N/A

Well Depth (ft): N/A



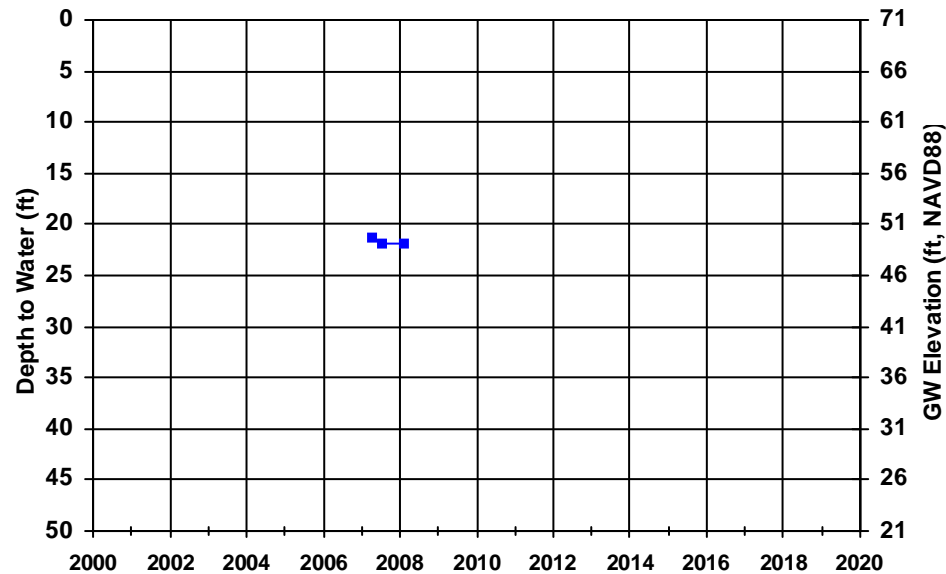
WellID: T0601359254-MW-3

Zone: Shallow

Source: Geotracker

Perf Int (ft): N/A

Well Depth (ft): N/A



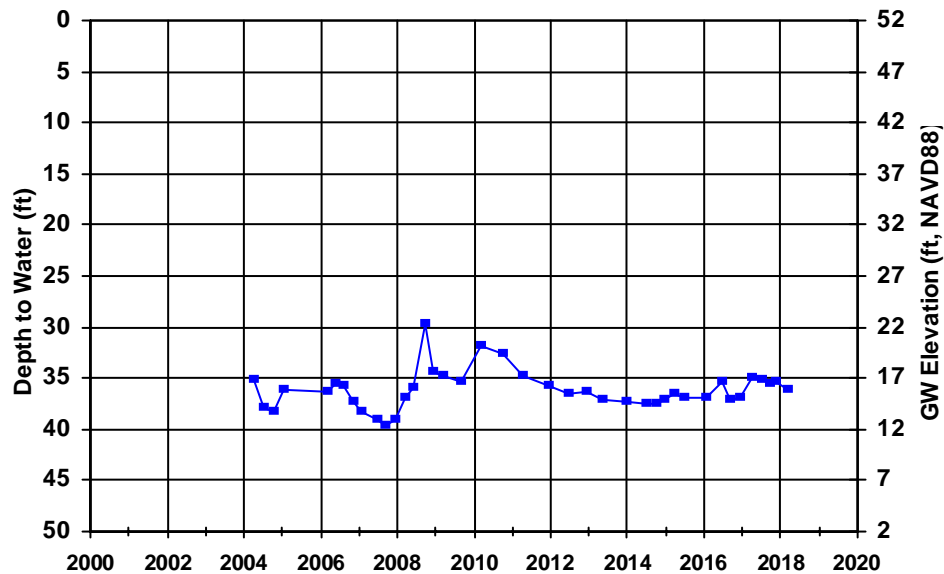
WellID: T0601359797-MW-10

Zone: Shallow

Source: Geotracker

Perf Int (ft): N/A

Well Depth (ft): N/A



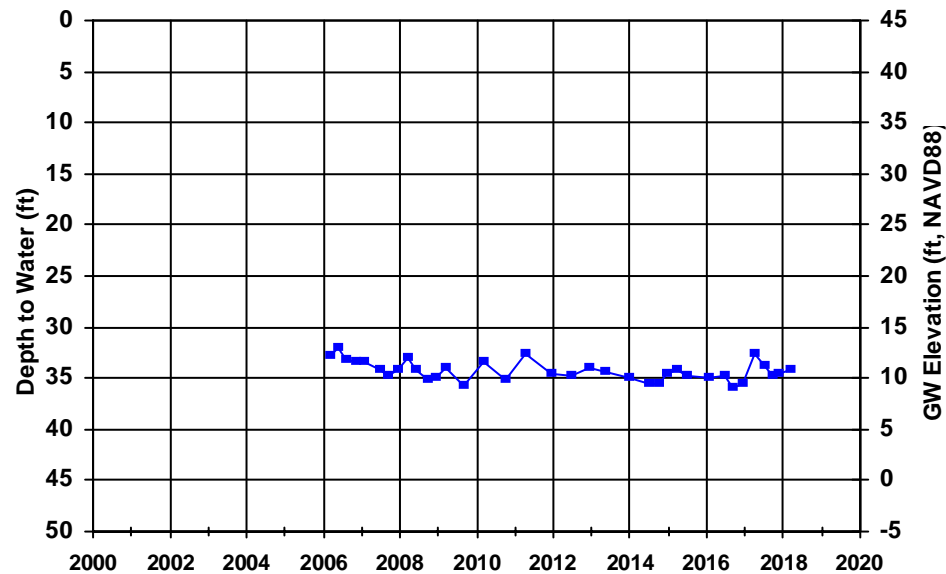
WellID: T0601359797-MW-13

Zone: Shallow

Source: Geotracker

Perf Int (ft): N/A

Well Depth (ft): N/A



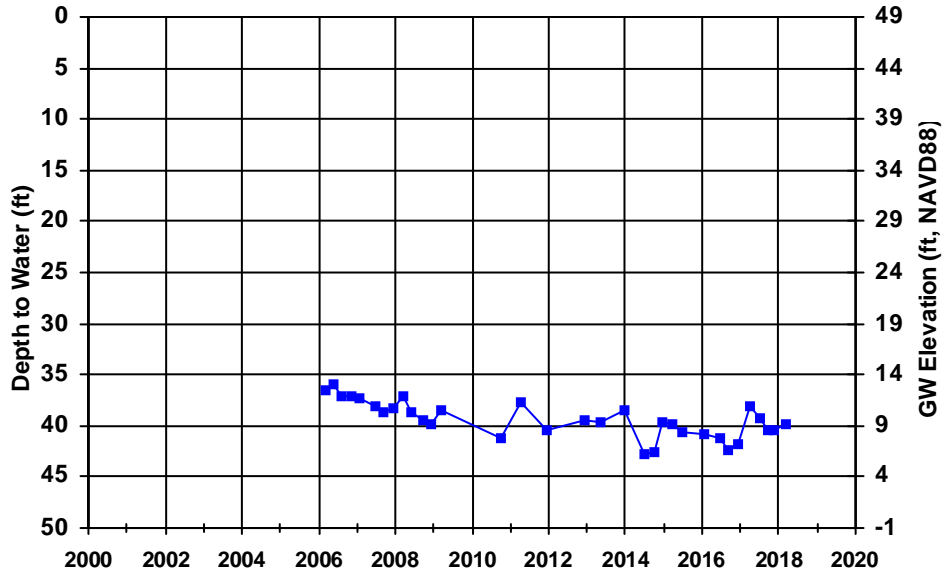
WellID: T0601359797-MW-15

Zone: Shallow

Source: Geotracker

Perf Int (ft): N/A

Well Depth (ft): N/A



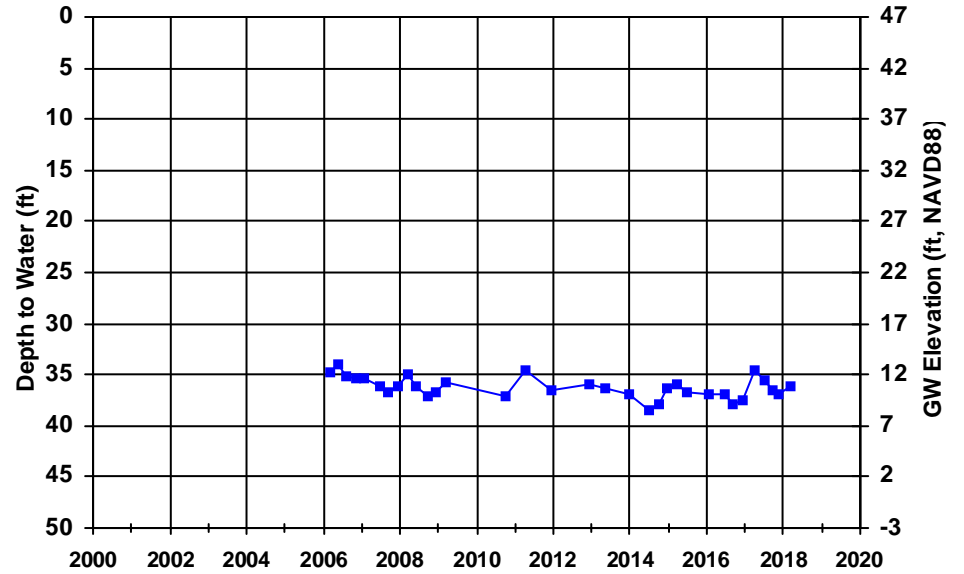
WellID: T0601359797-MW-16

Zone: Shallow

Source: Geotracker

Perf Int (ft): N/A

Well Depth (ft): N/A



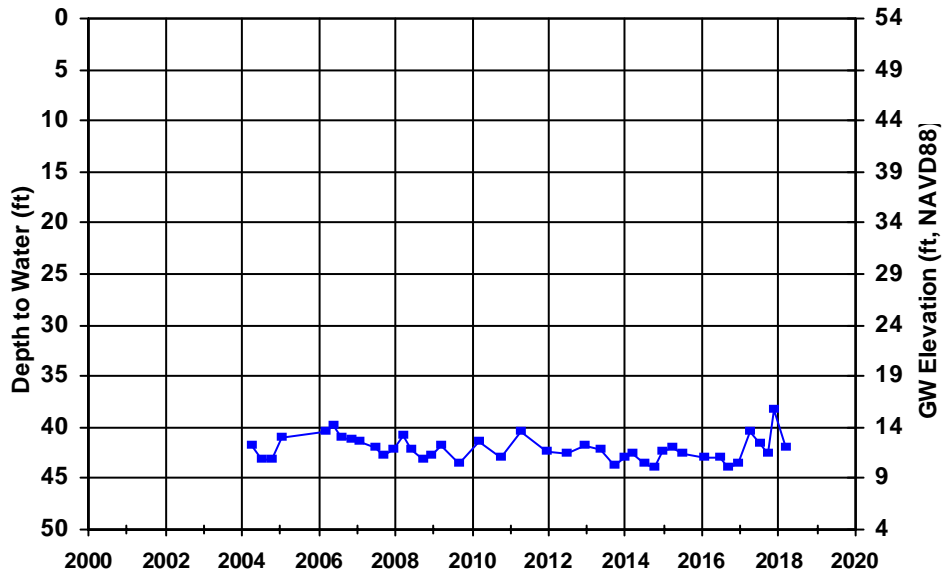
WellID: T0601359797-MW-4

Zone: Shallow

Source: Geotracker

Perf Int (ft): N/A

Well Depth (ft): N/A



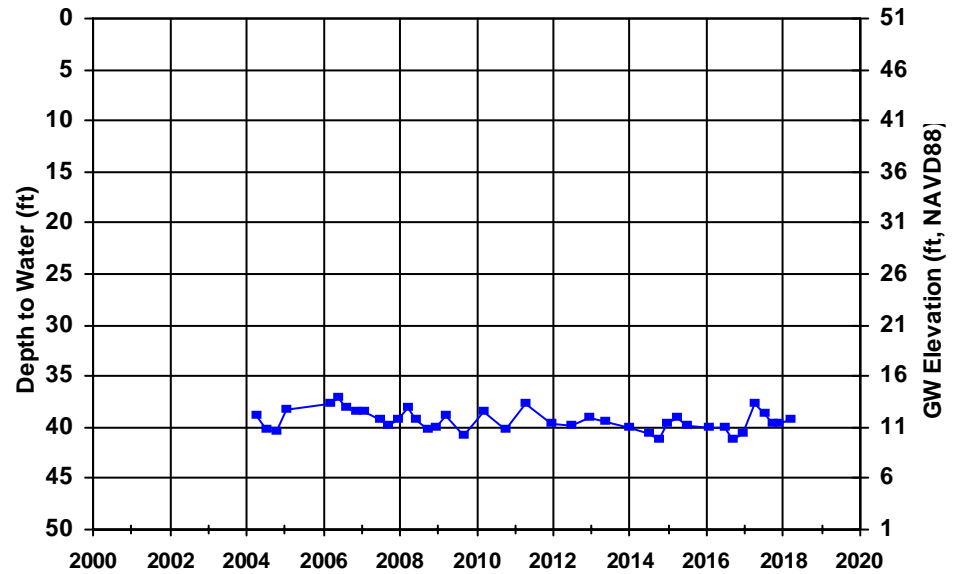
WellID: T0601359797-MW-5

Zone: Shallow

Source: Geotracker

Perf Int (ft): N/A

Well Depth (ft): N/A



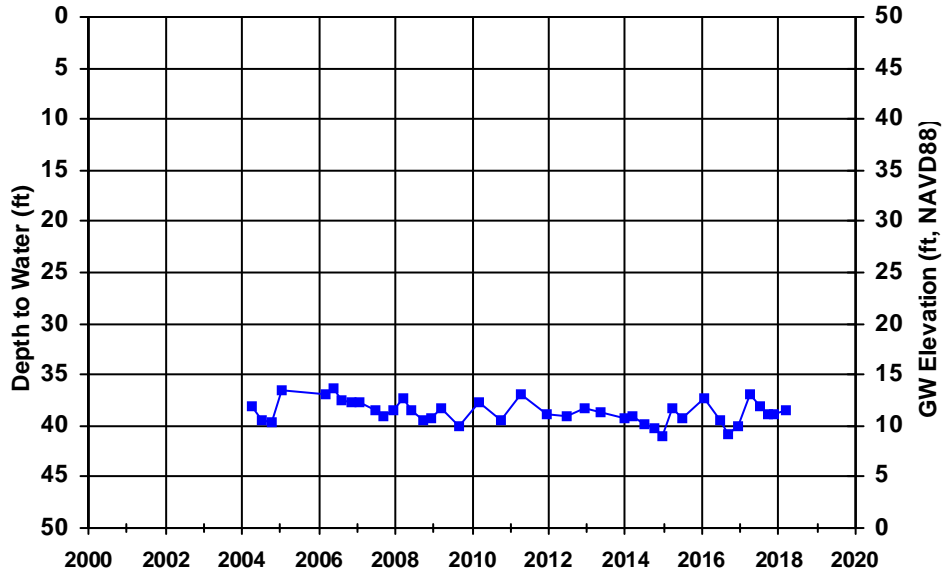
WellID: T0601359797-MW-6

Zone: Shallow

Source: Geotracker

Perf Int (ft): N/A

Well Depth (ft): N/A



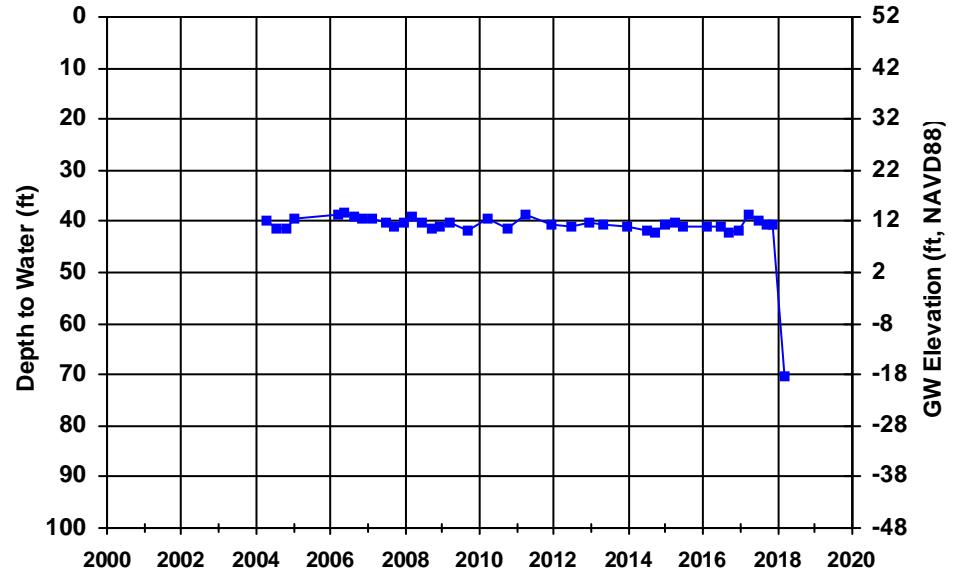
WellID: T0601359797-MW-7

Zone: Shallow

Source: Geotracker

Perf Int (ft): N/A

Well Depth (ft): N/A



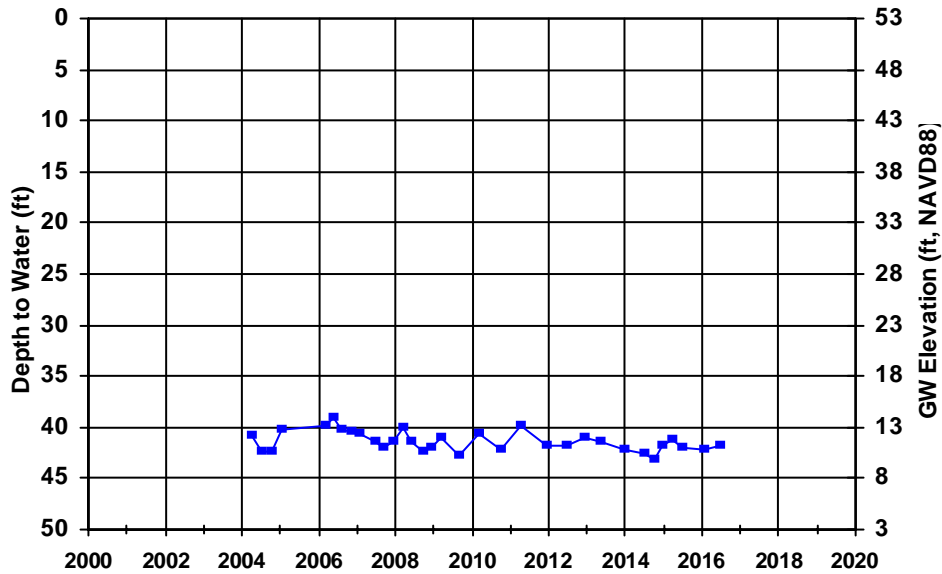
WellID: T0601359797-MW-8

Zone: Shallow

Source: Geotracker

Perf Int (ft): N/A

Well Depth (ft): N/A



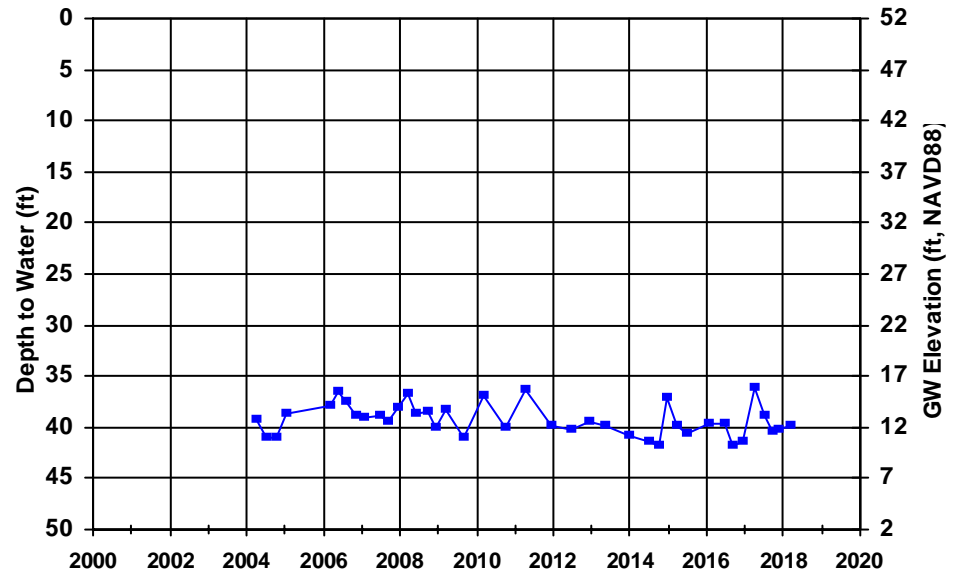
WellID: T0601359797-MW-9

Zone: Shallow

Source: Geotracker

Perf Int (ft): N/A

Well Depth (ft): N/A



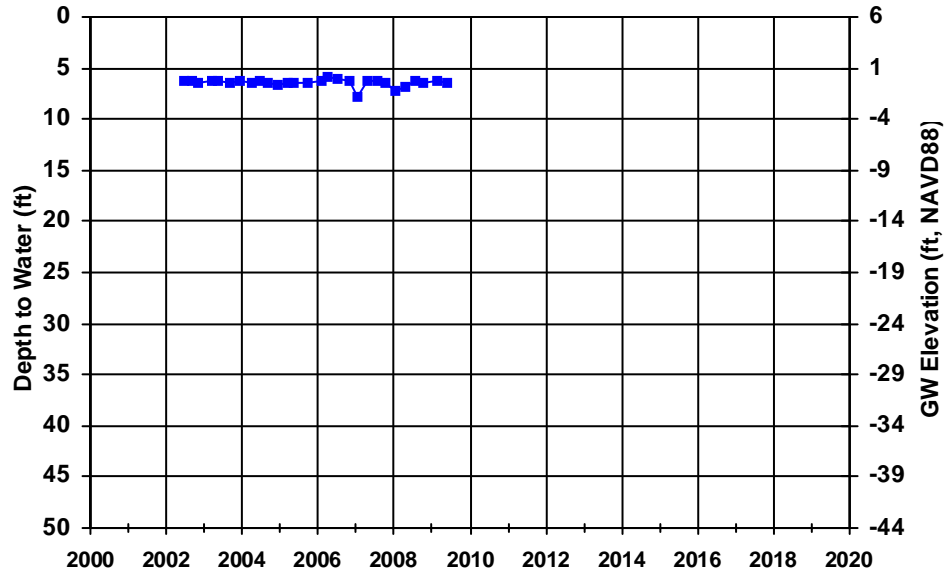
WellID: T0601376629-MW1

Zone: Shallow

Source: Geotracker

Perf Int (ft): N/A

Well Depth (ft): N/A



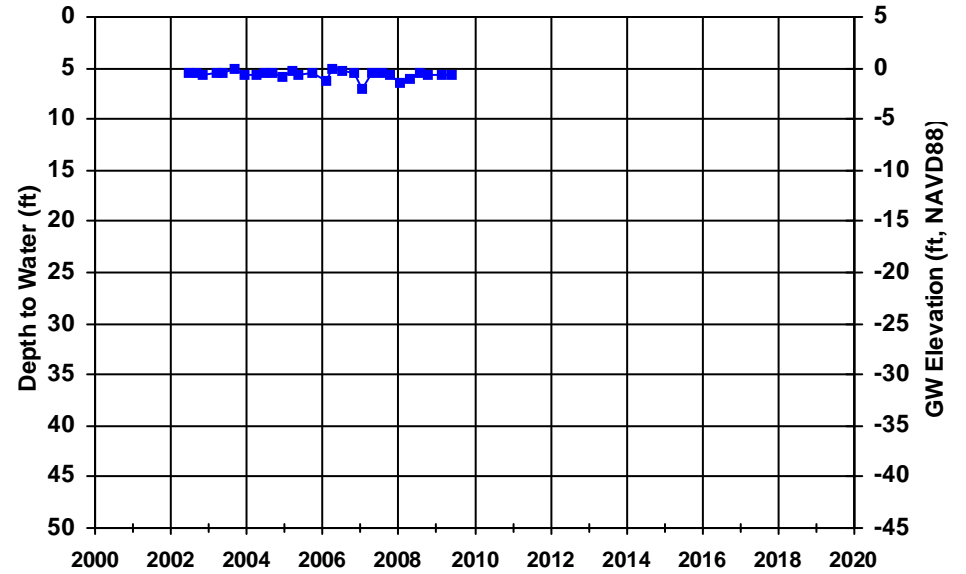
WellID: T0601376629-MW2

Zone: Shallow

Source: Geotracker

Perf Int (ft): N/A

Well Depth (ft): N/A



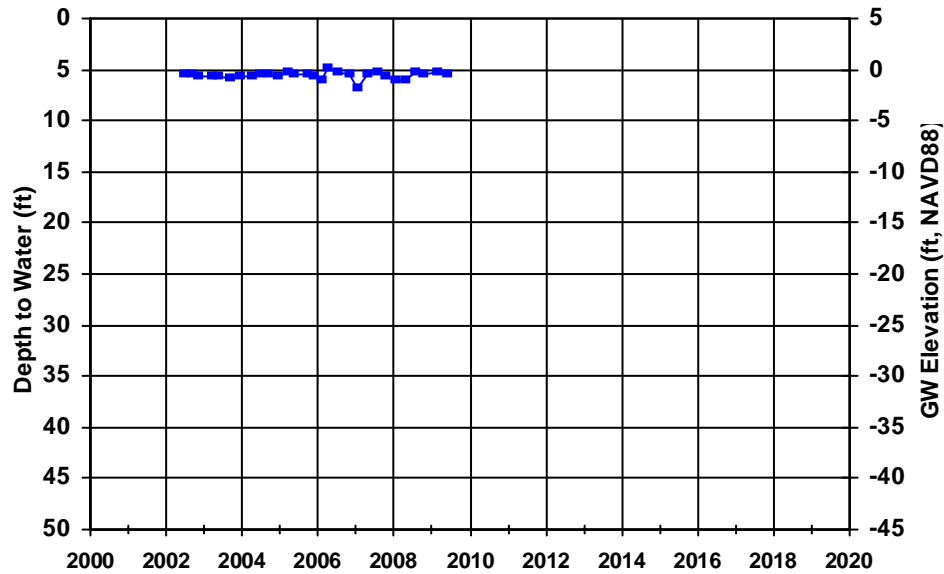
WellID: T0601376629-MW3

Zone: Shallow

Source: Geotracker

Perf Int (ft): N/A

Well Depth (ft): N/A



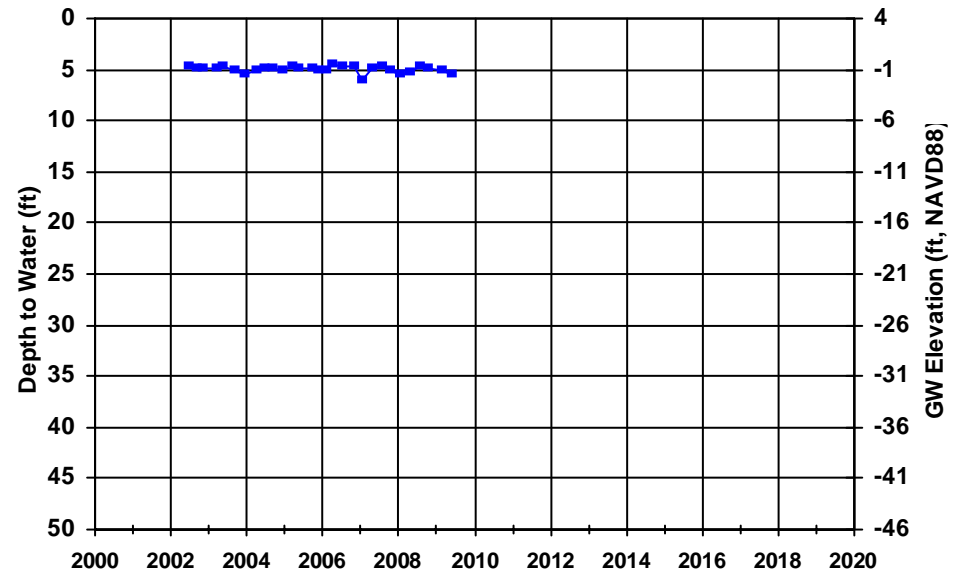
WellID: T0601376629-MW4

Zone: Shallow

Source: Geotracker

Perf Int (ft): N/A

Well Depth (ft): N/A



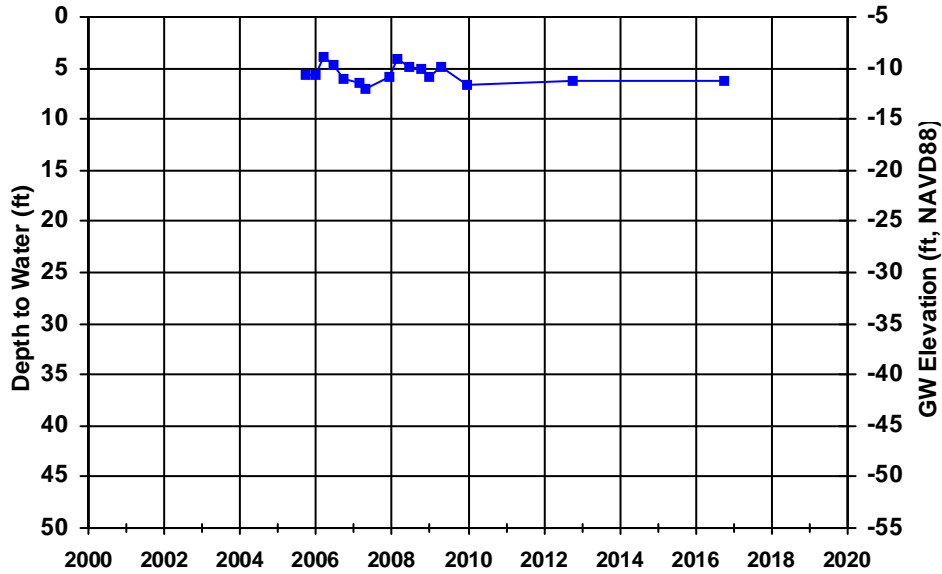
WellID: T0601378938-MW-1

Zone: Shallow

Source: Geotracker

Perf Int (ft): N/A

Well Depth (ft): N/A



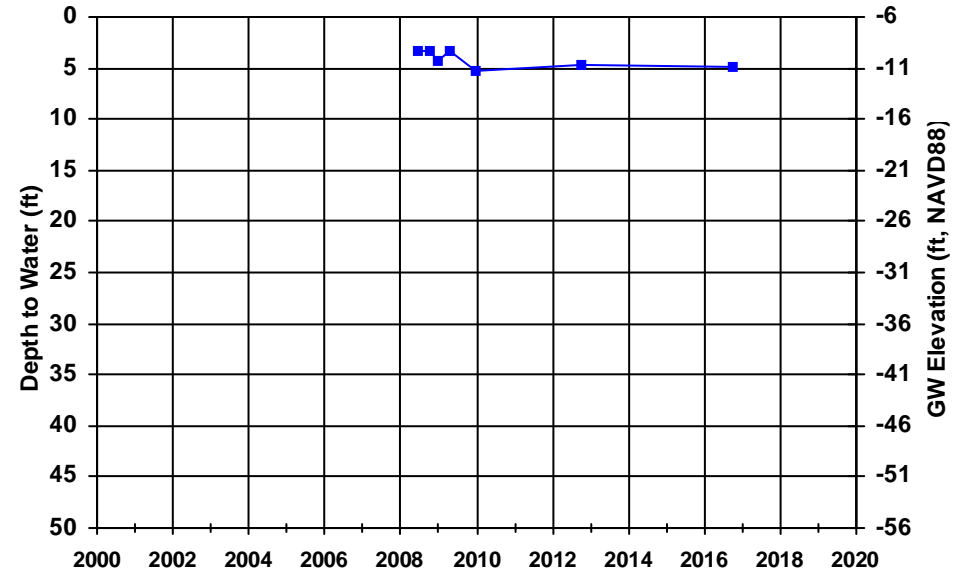
WellID: T0601378938-MW-10

Zone: Shallow

Source: Geotracker

Perf Int (ft): N/A

Well Depth (ft): N/A



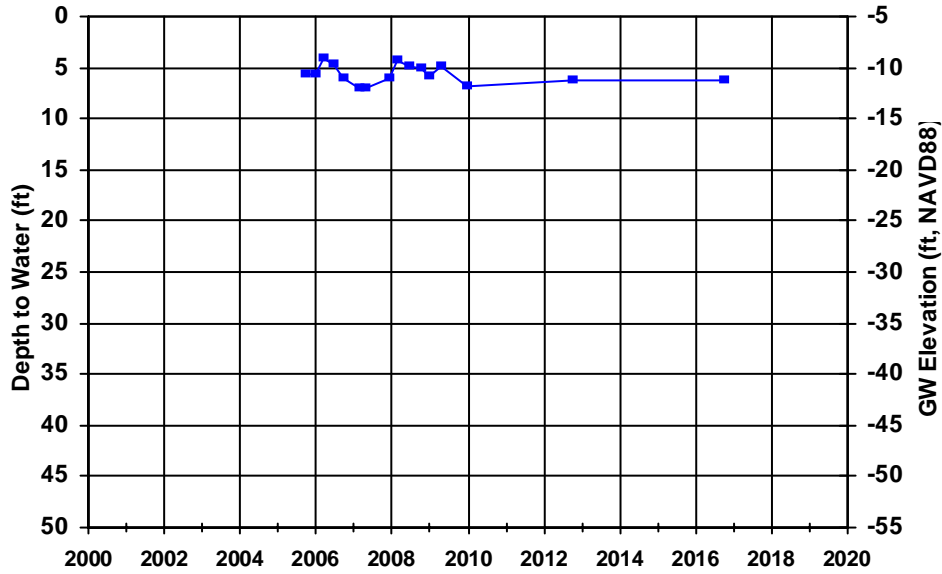
WellID: T0601378938-MW-2

Zone: Shallow

Source: Geotracker

Perf Int (ft): N/A

Well Depth (ft): N/A



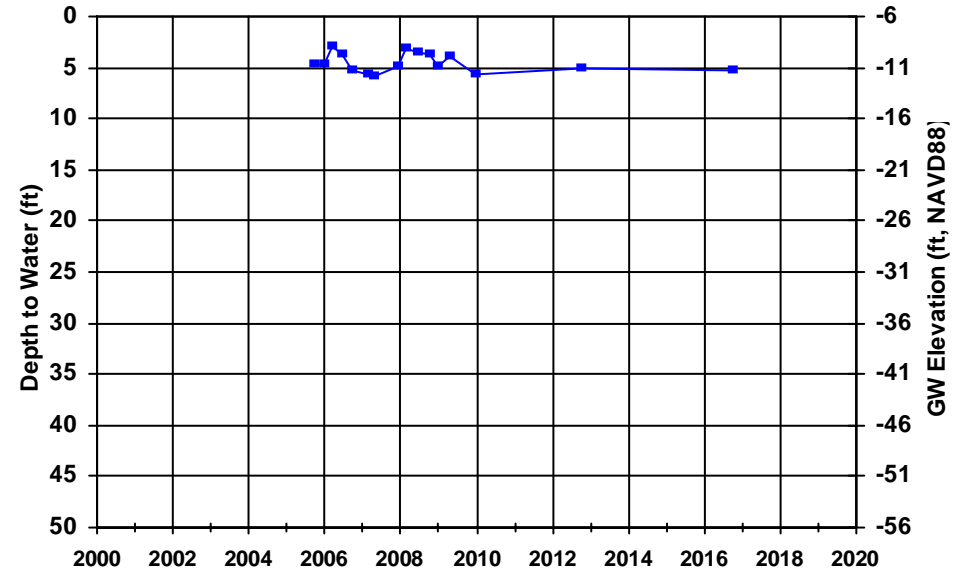
WellID: T0601378938-MW-3

Zone: Shallow

Source: Geotracker

Perf Int (ft): N/A

Well Depth (ft): N/A



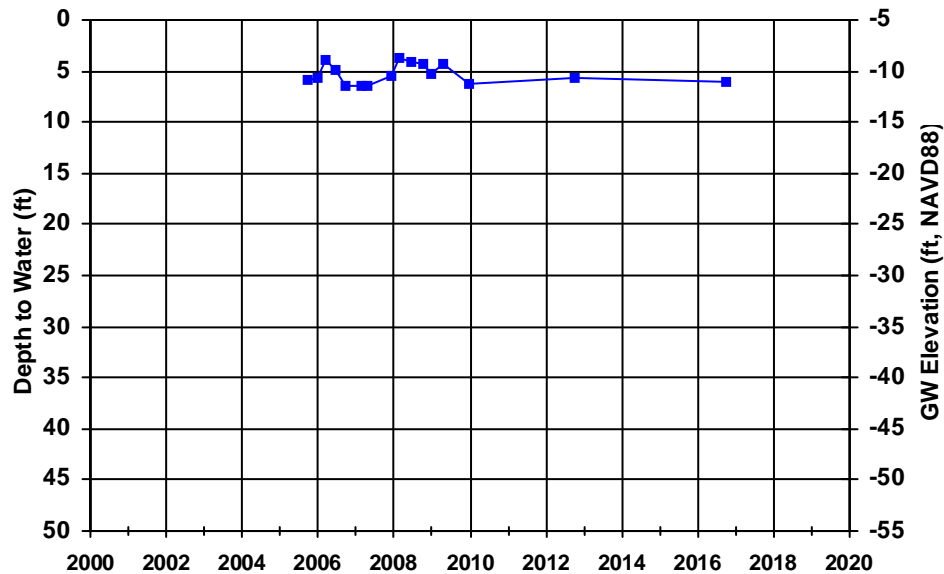
WellID: T0601378938-MW-4

Zone: Shallow

Source: Geotracker

Perf Int (ft): N/A

Well Depth (ft): N/A



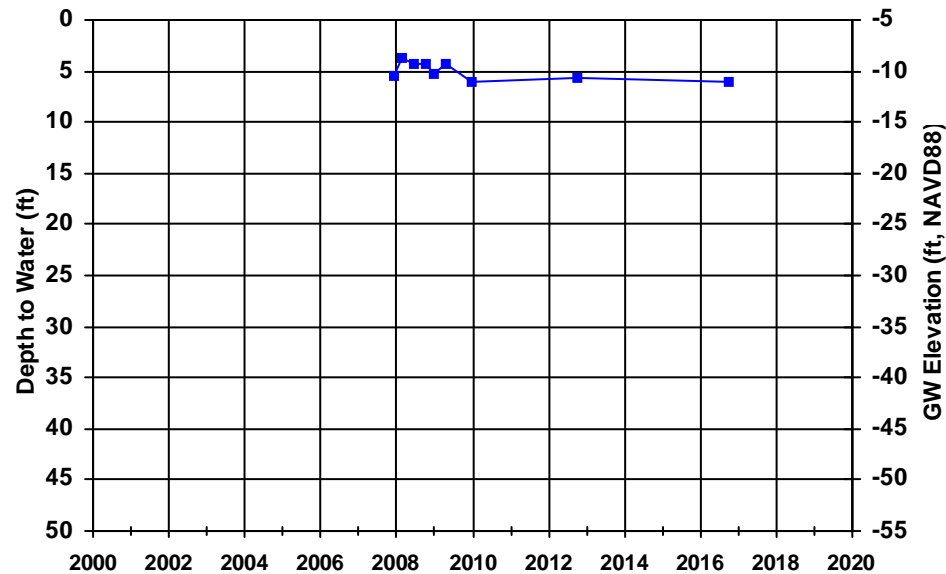
WellID: T0601378938-MW-5

Zone: Shallow

Source: Geotracker

Perf Int (ft): N/A

Well Depth (ft): N/A



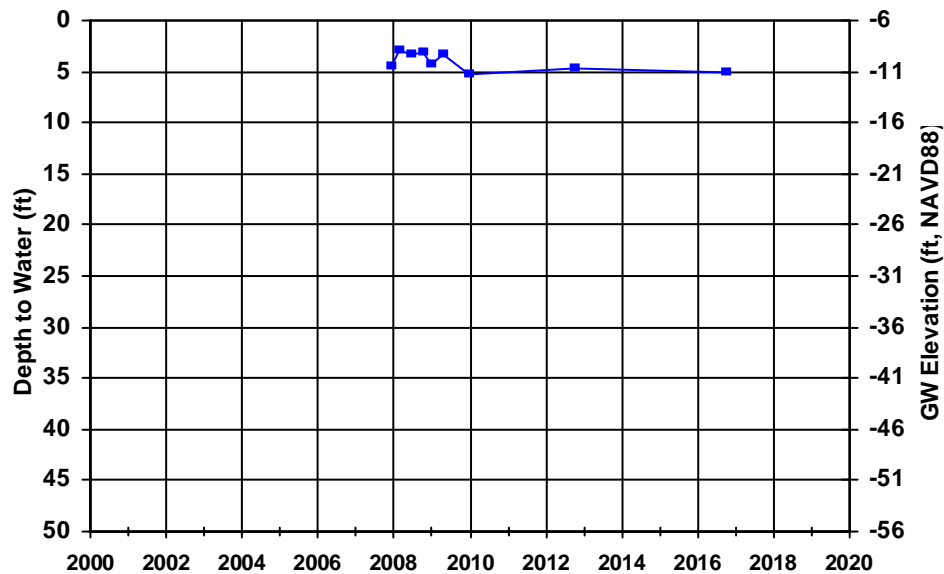
WellID: T0601378938-MW-6

Zone: Shallow

Source: Geotracker

Perf Int (ft): N/A

Well Depth (ft): N/A



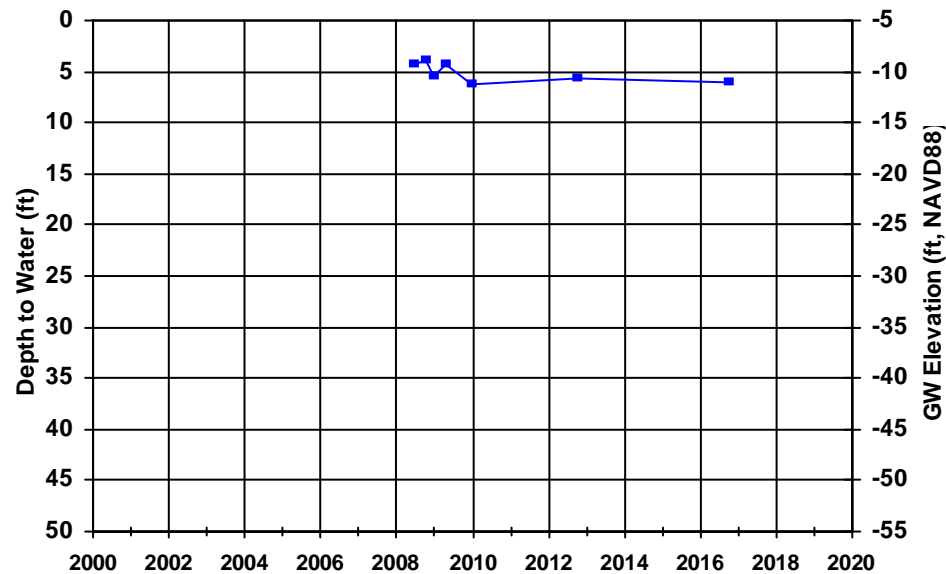
WellID: T0601378938-MW-7

Zone: Shallow

Source: Geotracker

Perf Int (ft): N/A

Well Depth (ft): N/A



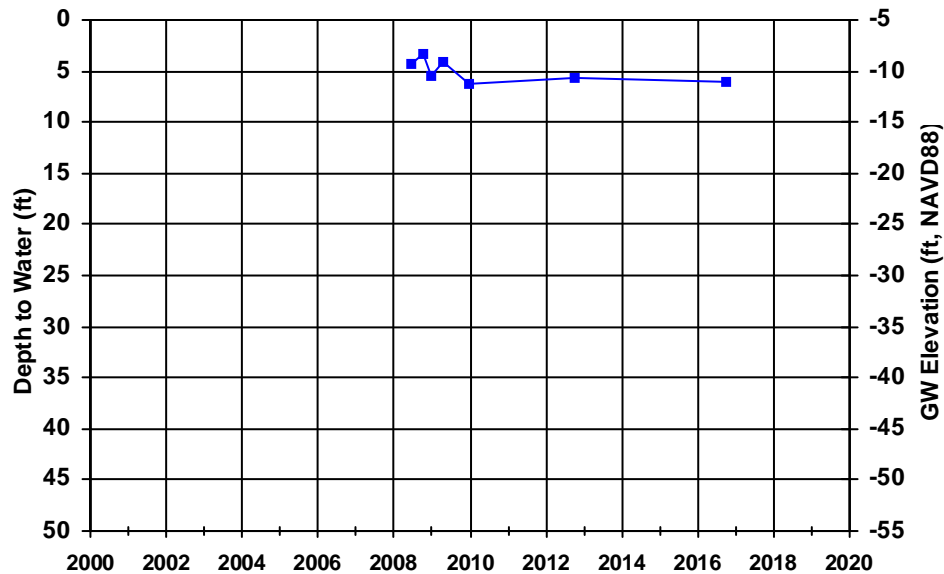
WellID: T0601378938-MW-8

Zone: Shallow

Source: Geotracker

Perf Int (ft): N/A

Well Depth (ft): N/A



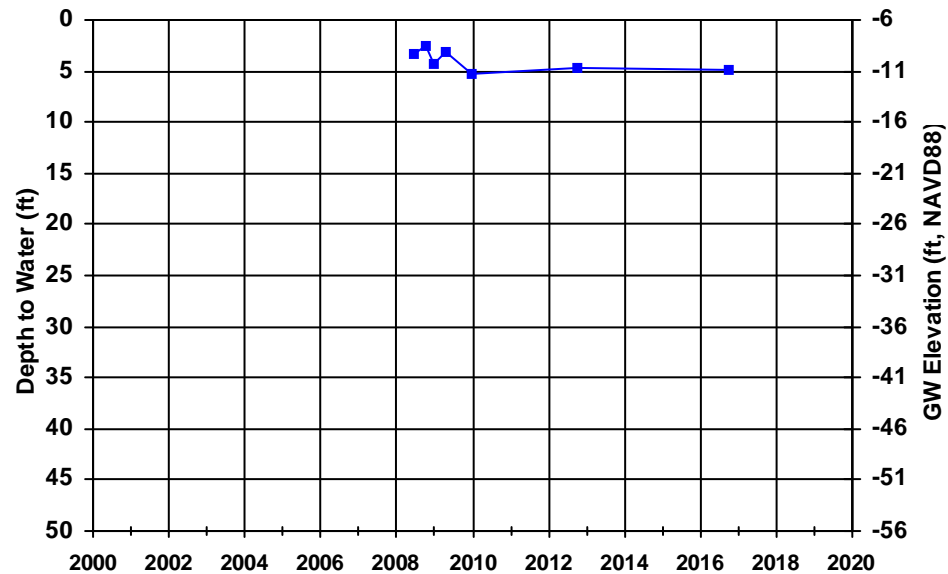
WellID: T0601378938-MW-9

Zone: Shallow

Source: Geotracker

Perf Int (ft): N/A

Well Depth (ft): N/A



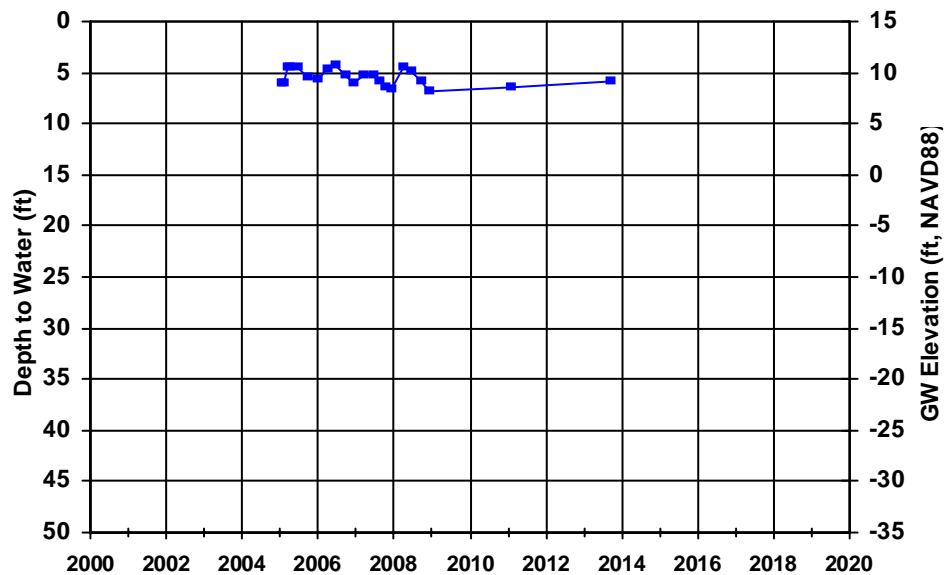
WellID: T0601389036-MW-1

Zone: Shallow

Source: Geotracker

Perf Int (ft): N/A

Well Depth (ft): N/A



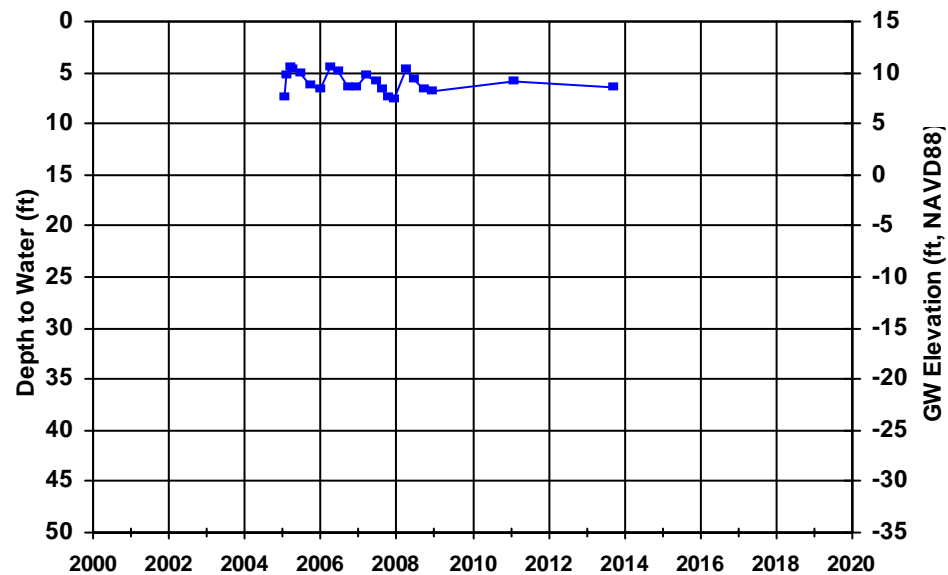
WellID: T0601389036-MW-2

Zone: Shallow

Source: Geotracker

Perf Int (ft): N/A

Well Depth (ft): N/A



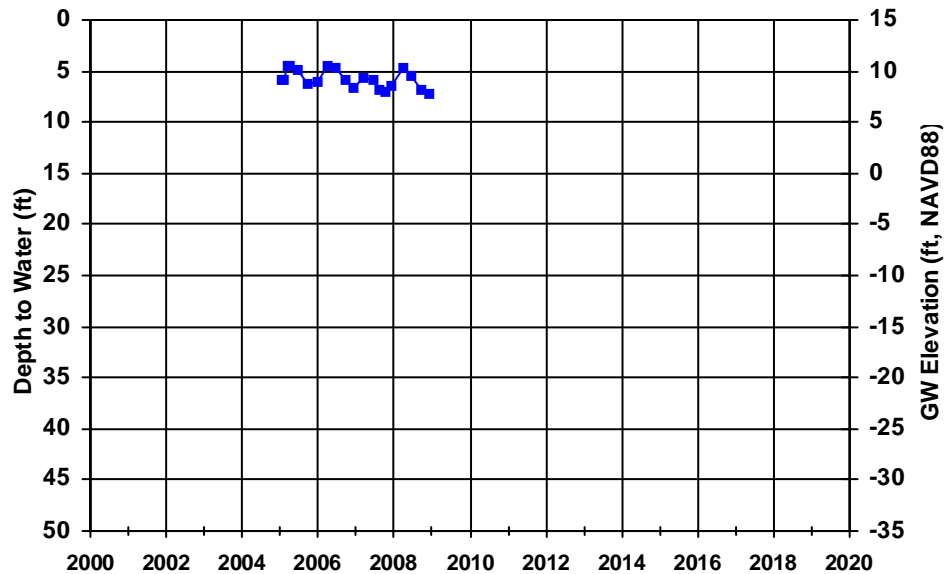
WellID: T0601389036-MW-3

Zone: Shallow

Source: Geotracker

Perf Int (ft): N/A

Well Depth (ft): N/A



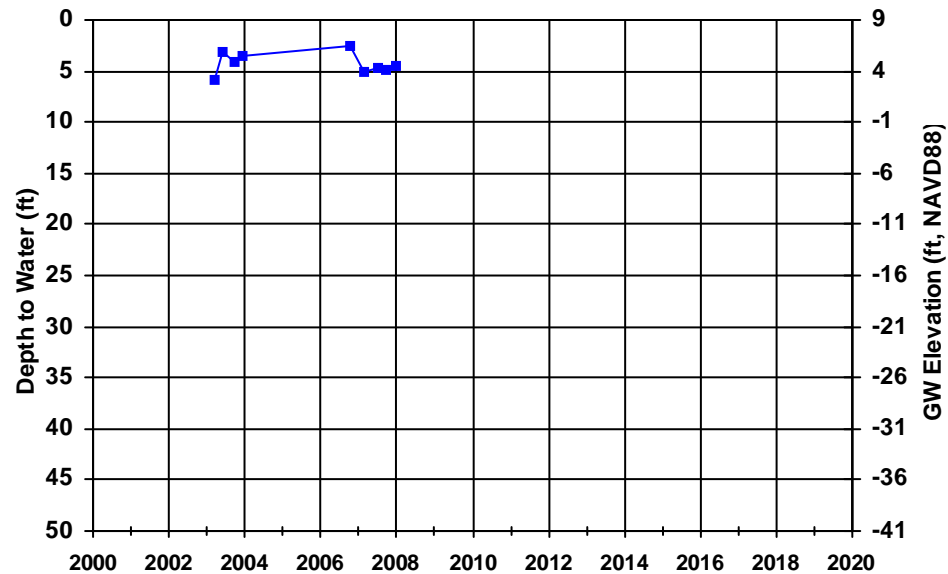
WellID: T0601391419-MW-1

Zone: Shallow

Source: Geotracker

Perf Int (ft): N/A

Well Depth (ft): N/A



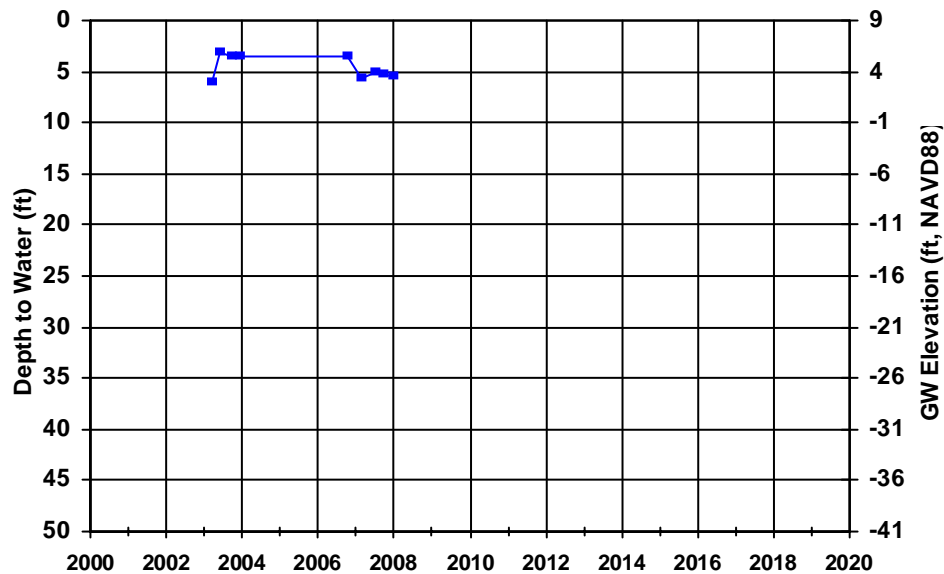
WellID: T0601391419-MW-2

Zone: Shallow

Source: Geotracker

Perf Int (ft): N/A

Well Depth (ft): N/A



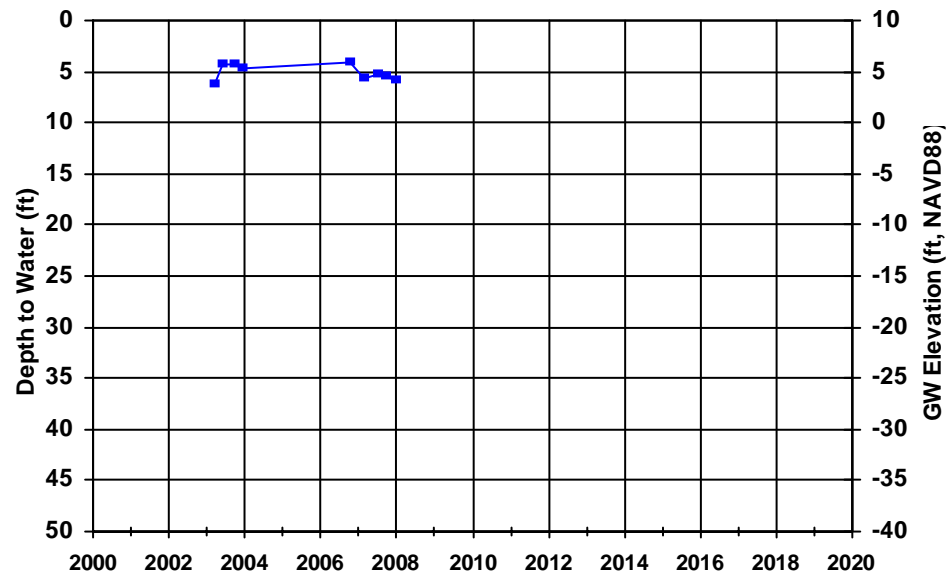
WellID: T0601391419-MW-3

Zone: Shallow

Source: Geotracker

Perf Int (ft): N/A

Well Depth (ft): N/A



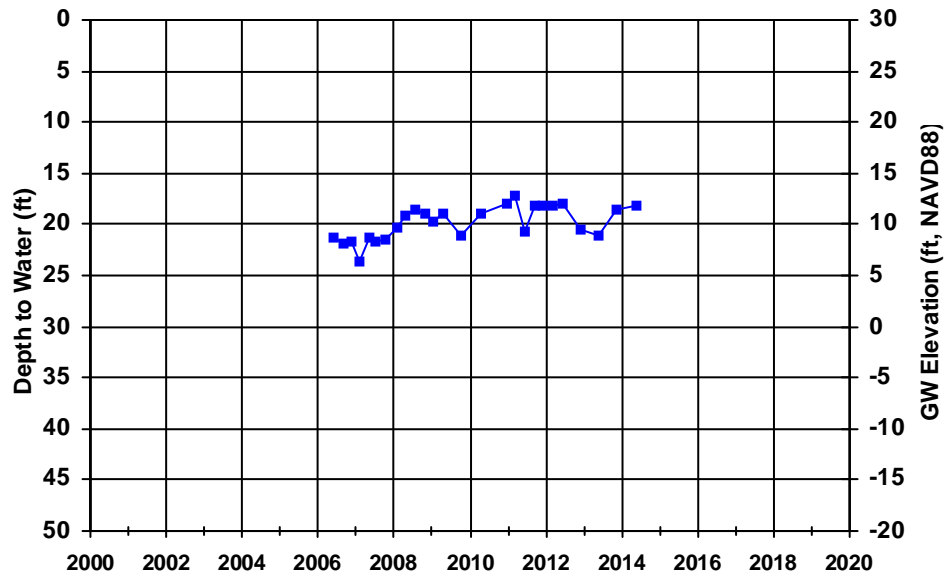
WellID: T0601391420-EX-1

Zone: Shallow

Source: Geotracker

Perf Int (ft): N/A

Well Depth (ft): N/A



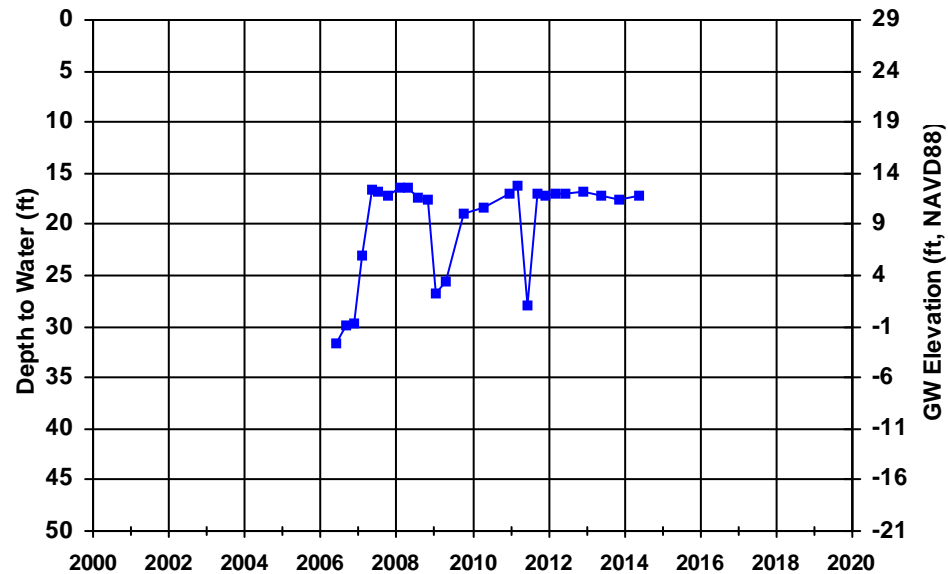
WellID: T0601391420-EX-2

Zone: Shallow

Source: Geotracker

Perf Int (ft): N/A

Well Depth (ft): N/A



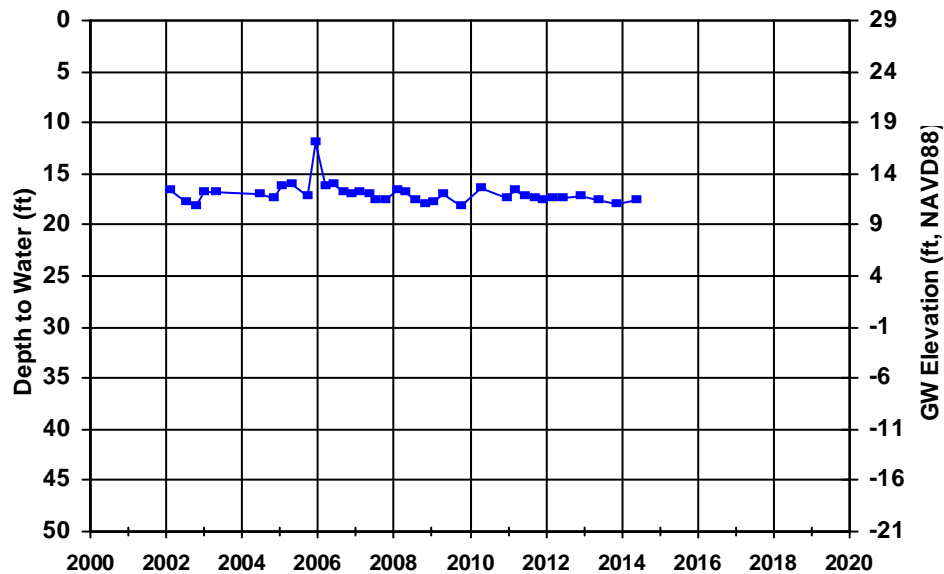
WellID: T0601391420-MW-1

Zone: Shallow

Source: Geotracker

Perf Int (ft): N/A

Well Depth (ft): N/A



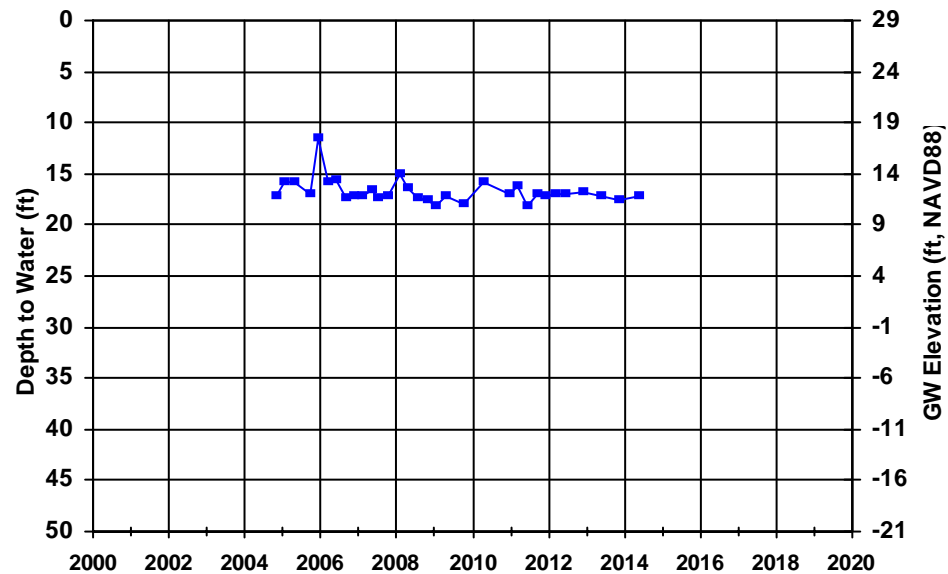
WellID: T0601391420-MW-1-I

Zone: Shallow

Source: Geotracker

Perf Int (ft): N/A

Well Depth (ft): N/A



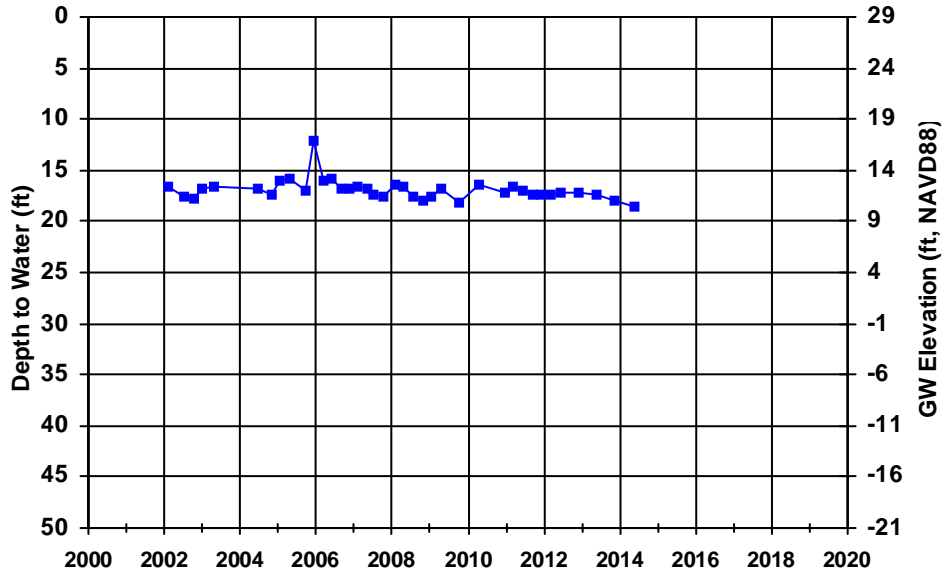
WellID: T0601391420-MW-2

Zone: Shallow

Source: Geotracker

Perf Int (ft): N/A

Well Depth (ft): N/A



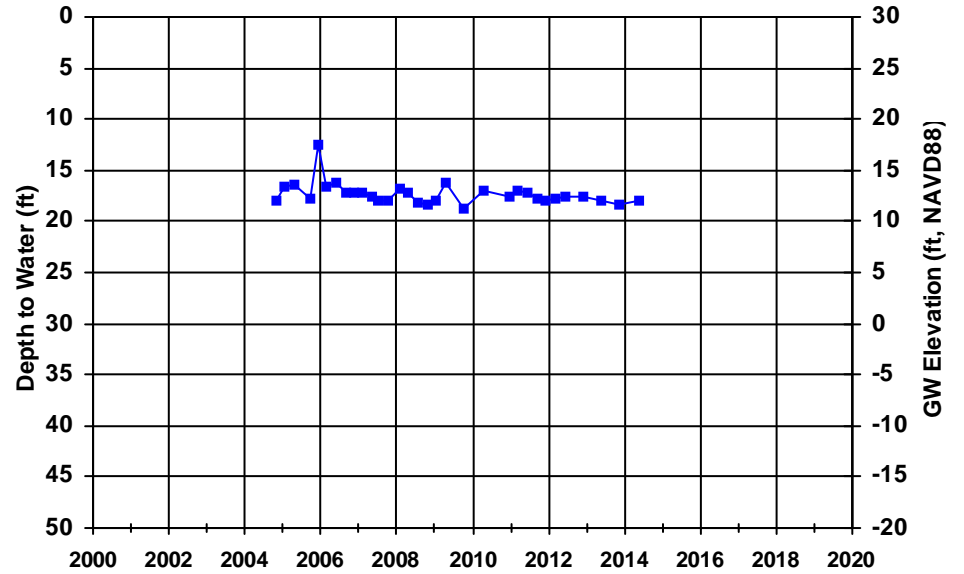
WellID: T0601391420-MW-2-I

Zone: Shallow

Source: Geotracker

Perf Int (ft): N/A

Well Depth (ft): N/A



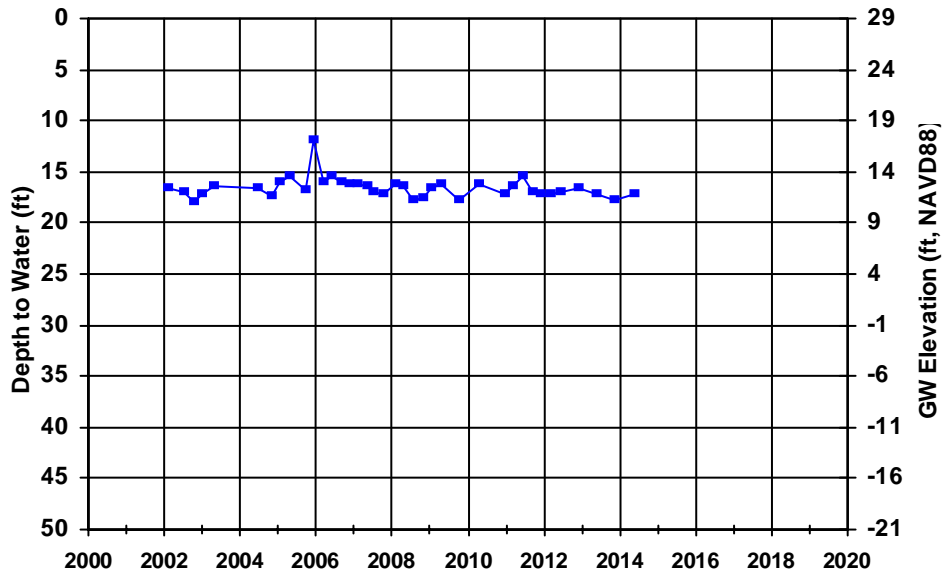
WellID: T0601391420-MW-3

Zone: Shallow

Source: Geotracker

Perf Int (ft): N/A

Well Depth (ft): N/A



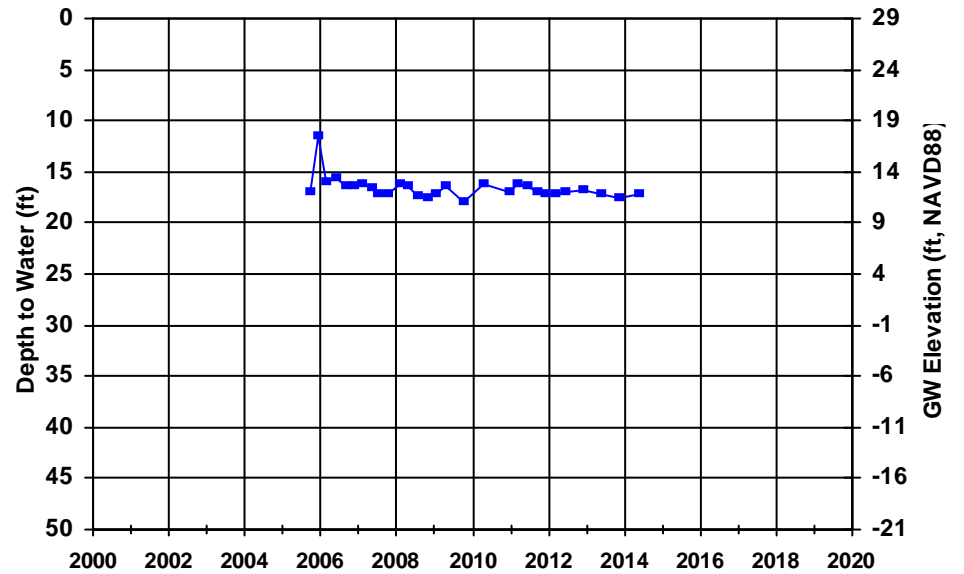
WellID: T0601391420-MW-3-I

Zone: Shallow

Source: Geotracker

Perf Int (ft): N/A

Well Depth (ft): N/A



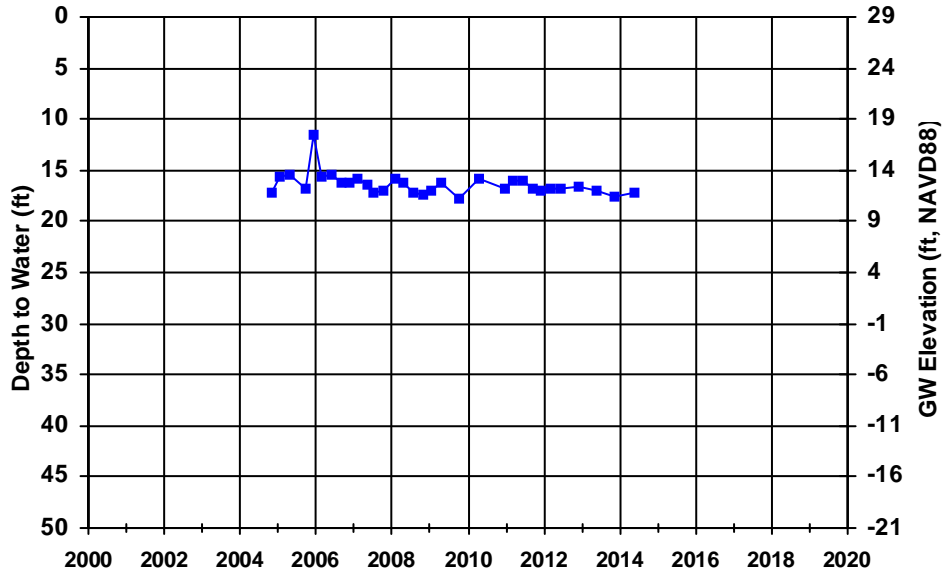
WellID: T0601391420-MW-4

Zone: Shallow

Source: Geotracker

Perf Int (ft): N/A

Well Depth (ft): N/A



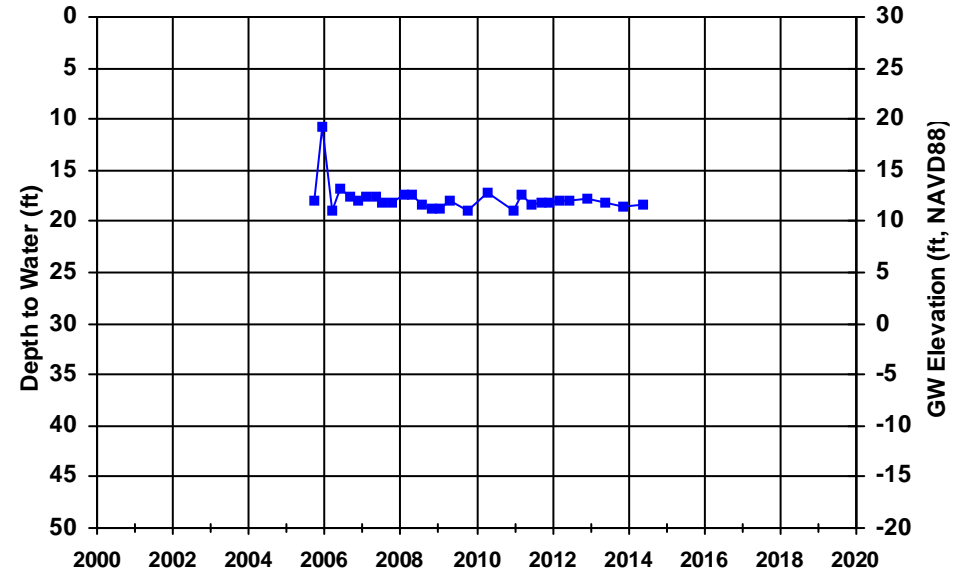
WellID: T0601391420-MW-4-I

Zone: Shallow

Source: Geotracker

Perf Int (ft): N/A

Well Depth (ft): N/A



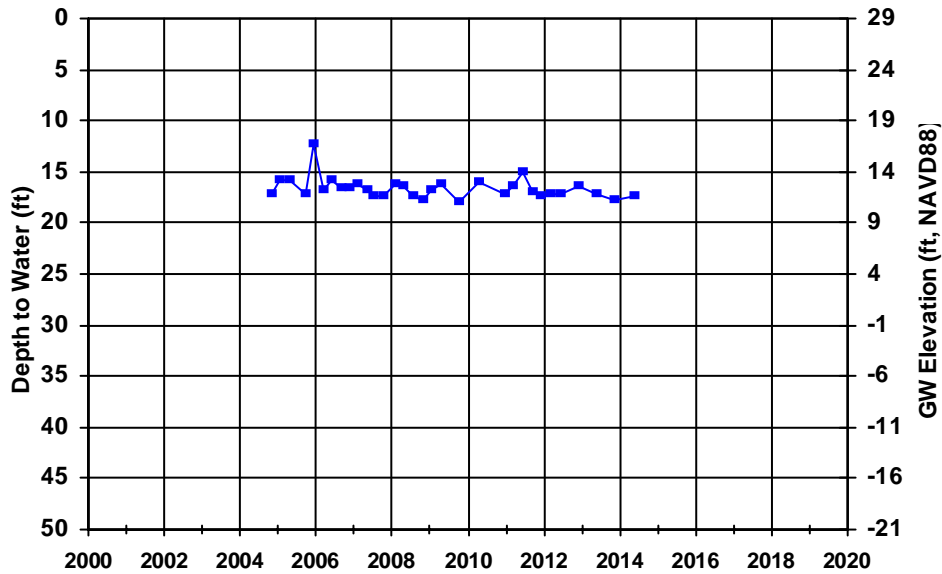
WellID: T0601391420-MW-5

Zone: Shallow

Source: Geotracker

Perf Int (ft): N/A

Well Depth (ft): N/A



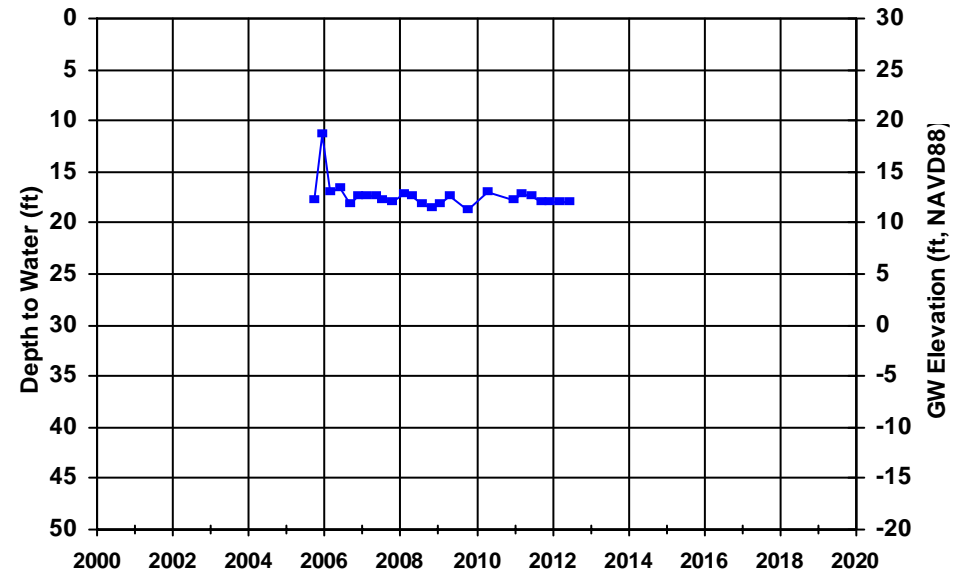
WellID: T0601391420-MW-5-I

Zone: Shallow

Source: Geotracker

Perf Int (ft): N/A

Well Depth (ft): N/A



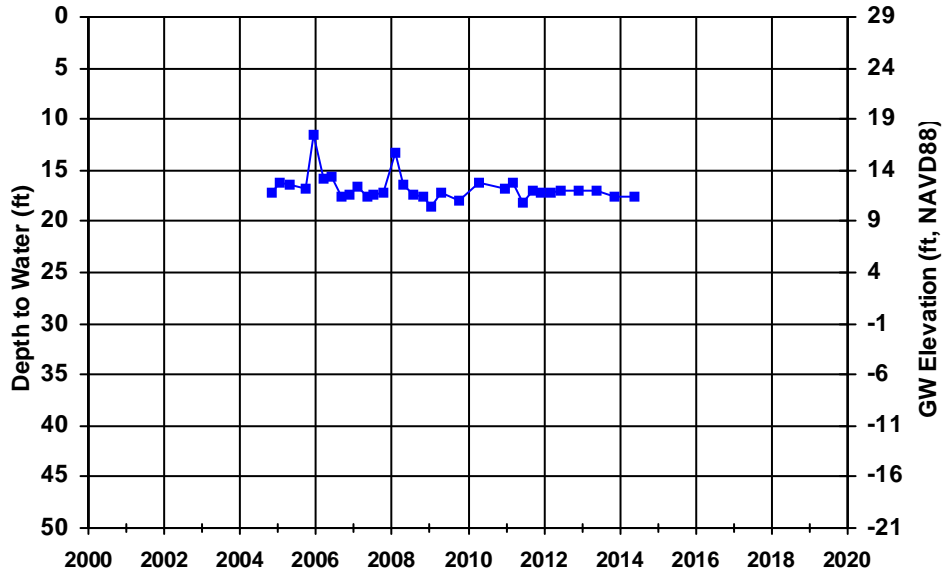
WellID: T0601391420-MW-6

Zone: Shallow

Source: Geotracker

Perf Int (ft): N/A

Well Depth (ft): N/A



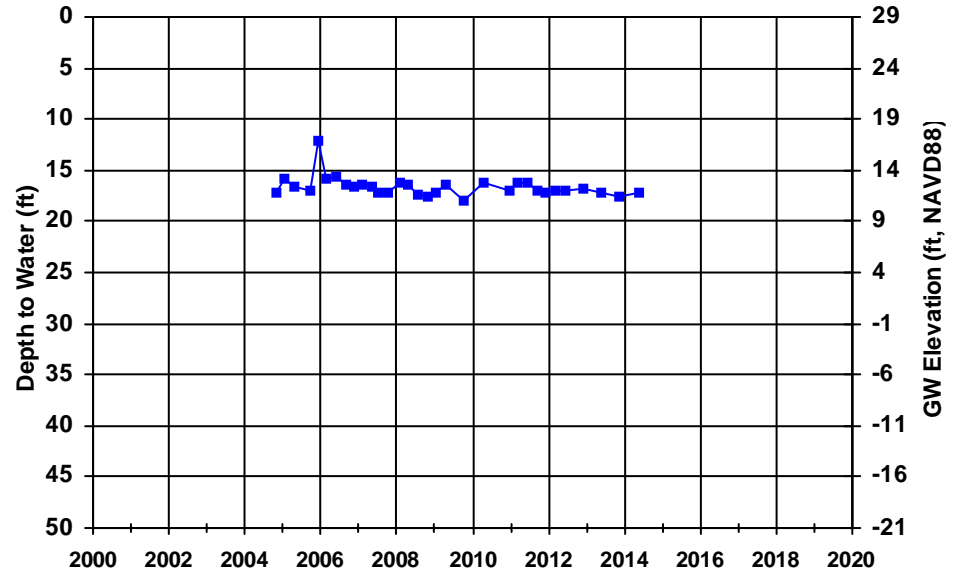
WellID: T0601391420-MW-7

Zone: Shallow

Source: Geotracker

Perf Int (ft): N/A

Well Depth (ft): N/A



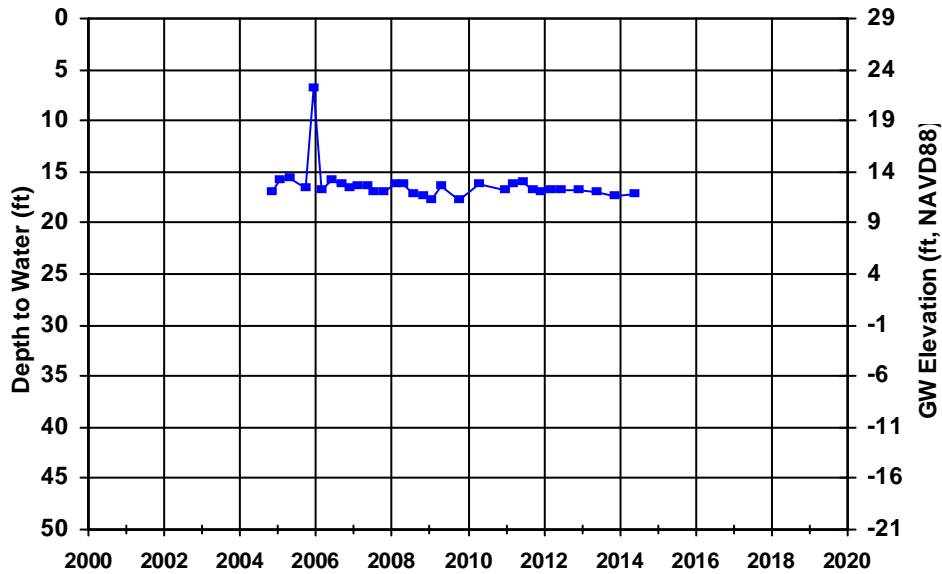
WellID: T0601391420-MW-8

Zone: Shallow

Source: Geotracker

Perf Int (ft): N/A

Well Depth (ft): N/A



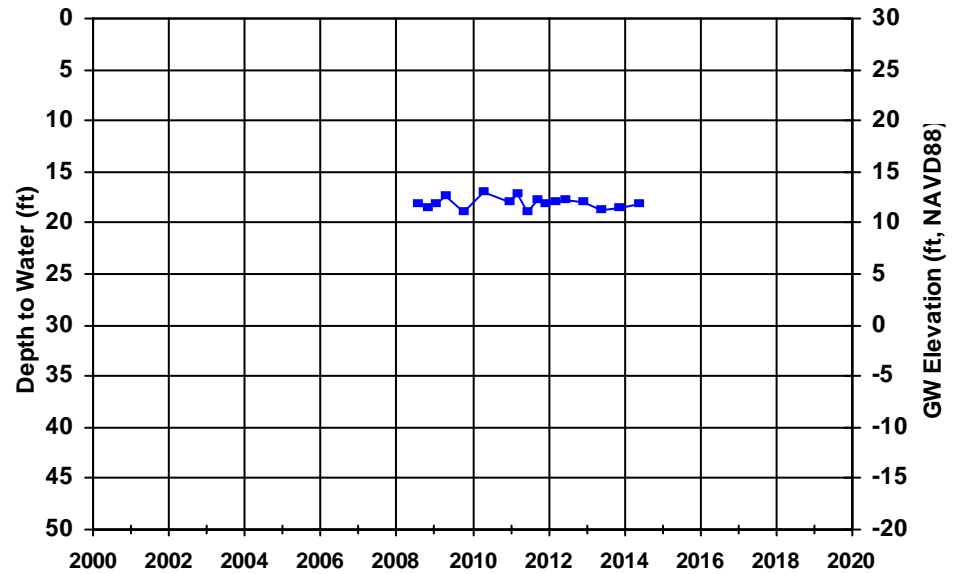
WellID: T0601391420-MW-9

Zone: Shallow

Source: Geotracker

Perf Int (ft): N/A

Well Depth (ft): N/A



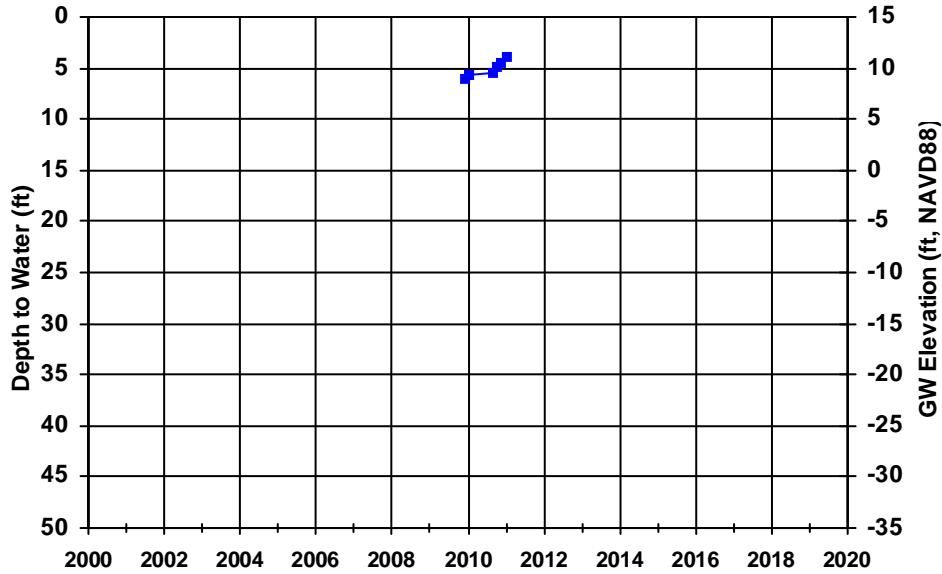
WellID: T10000000655-MW.01

Zone: Shallow

Source: Geotracker

Perf Int (ft): N/A

Well Depth (ft): N/A



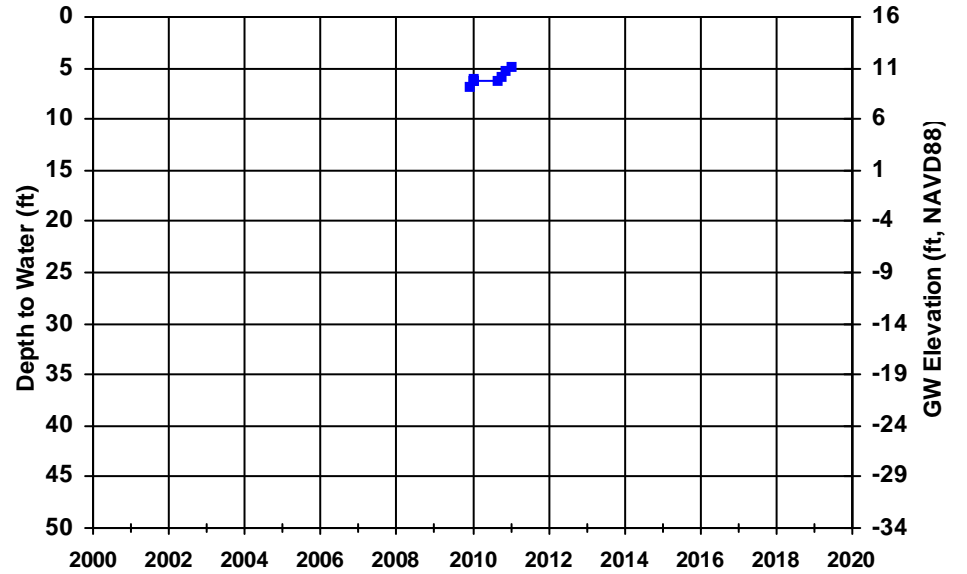
WellID: T10000000655-MW.02

Zone: Shallow

Source: Geotracker

Perf Int (ft): N/A

Well Depth (ft): N/A



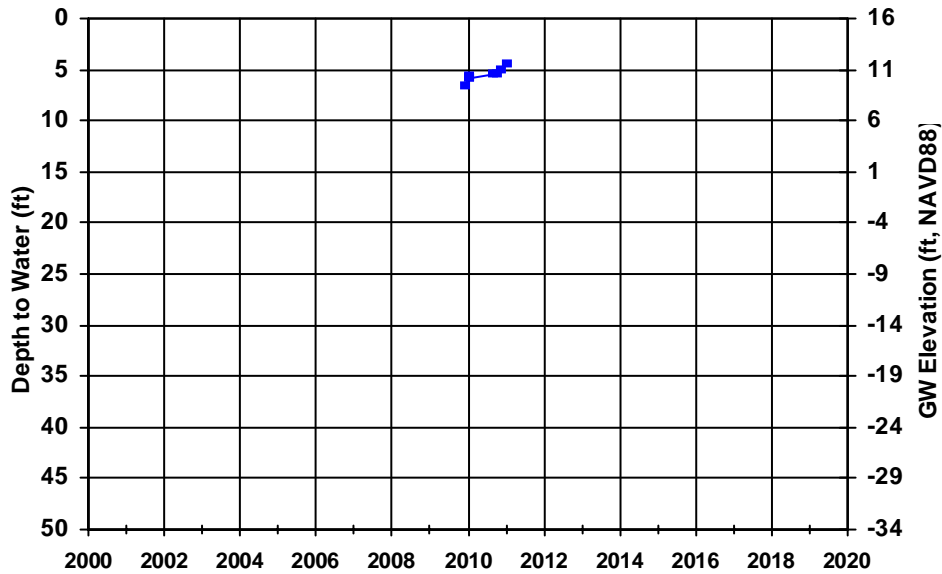
WellID: T10000000655-MW.03

Zone: Shallow

Source: Geotracker

Perf Int (ft): N/A

Well Depth (ft): N/A



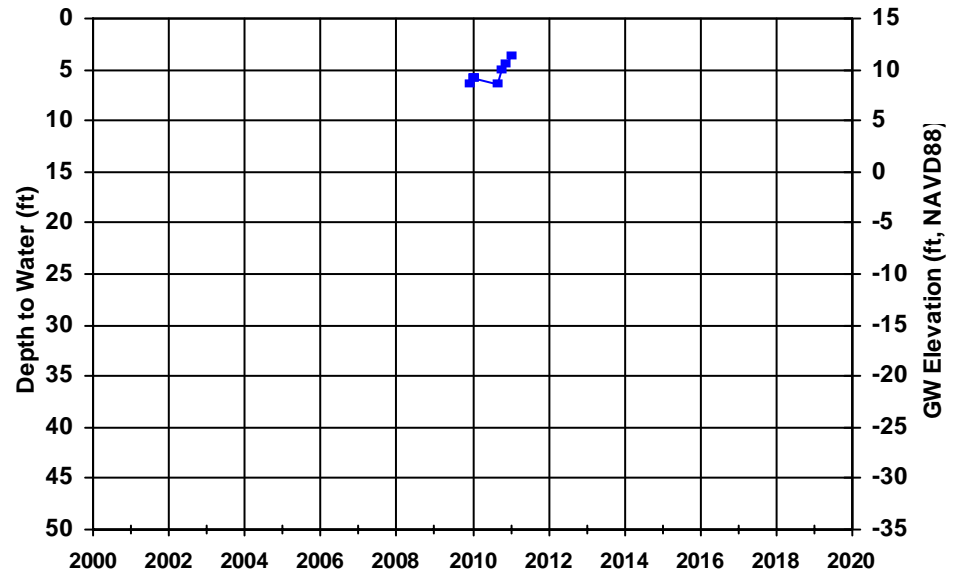
WellID: T10000000655-MW.04

Zone: Shallow

Source: Geotracker

Perf Int (ft): N/A

Well Depth (ft): N/A



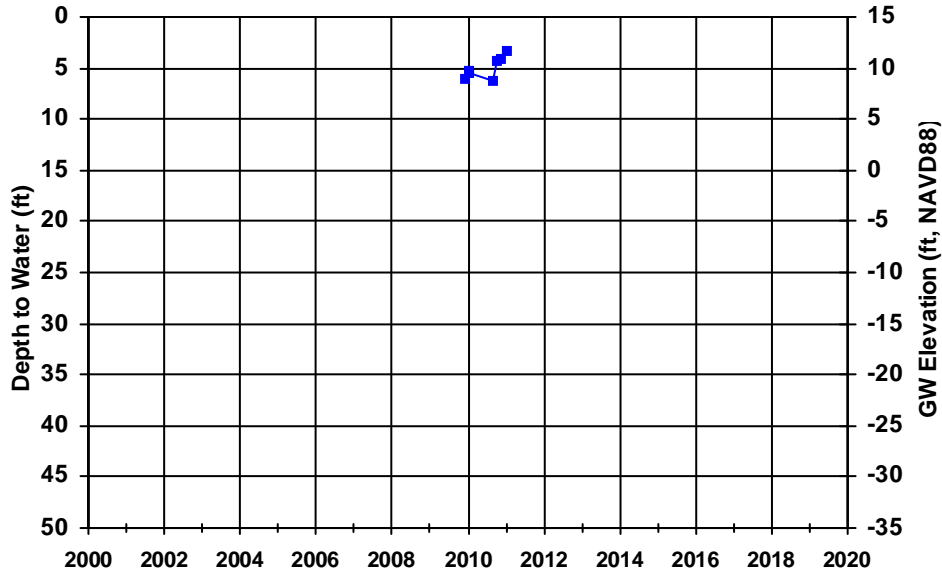
WellID: T10000000655-MW.05

Zone: Shallow

Source: Geotracker

Perf Int (ft): N/A

Well Depth (ft): N/A



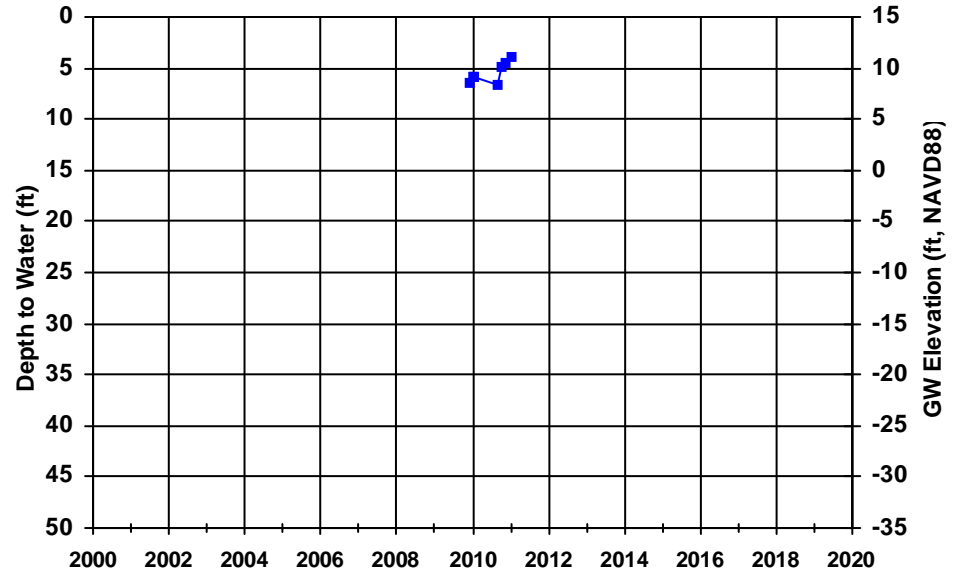
WellID: T10000000655-MW.06

Zone: Shallow

Source: Geotracker

Perf Int (ft): N/A

Well Depth (ft): N/A



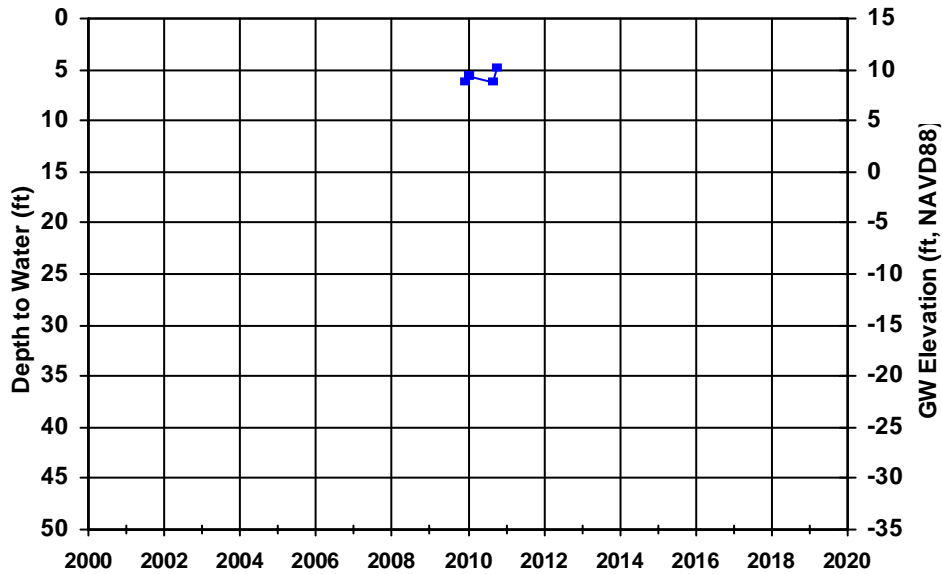
WellID: T10000000655-MW.07

Zone: Shallow

Source: Geotracker

Perf Int (ft): N/A

Well Depth (ft): N/A



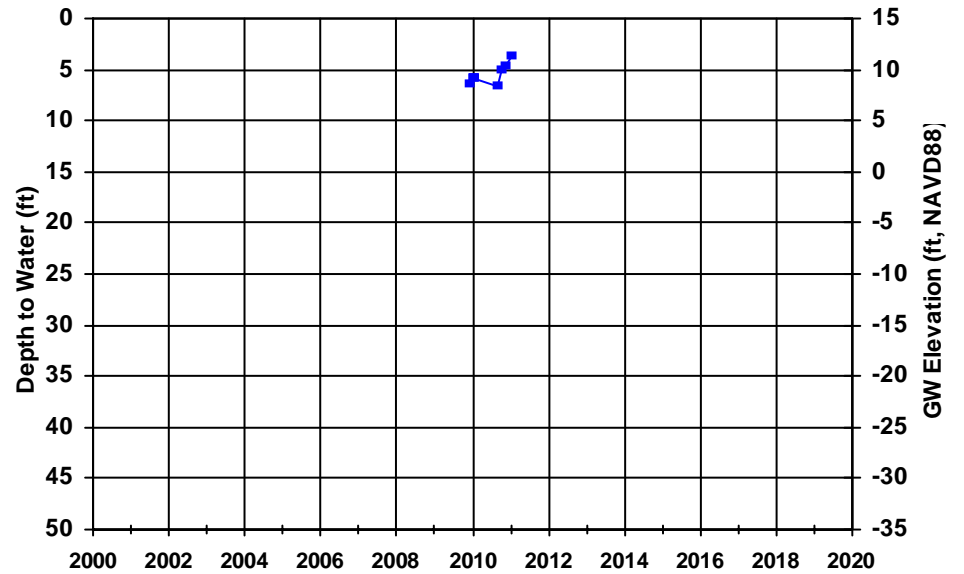
WellID: T10000000655-MW.08

Zone: Shallow

Source: Geotracker

Perf Int (ft): N/A

Well Depth (ft): N/A



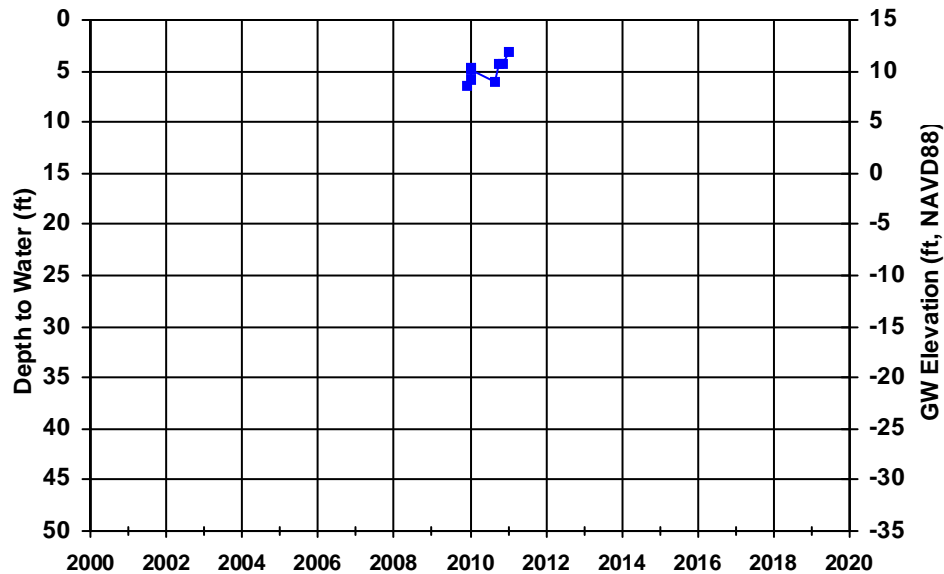
WellID: T10000000655-MW.09

Zone: Shallow

Source: Geotracker

Perf Int (ft): N/A

Well Depth (ft): N/A



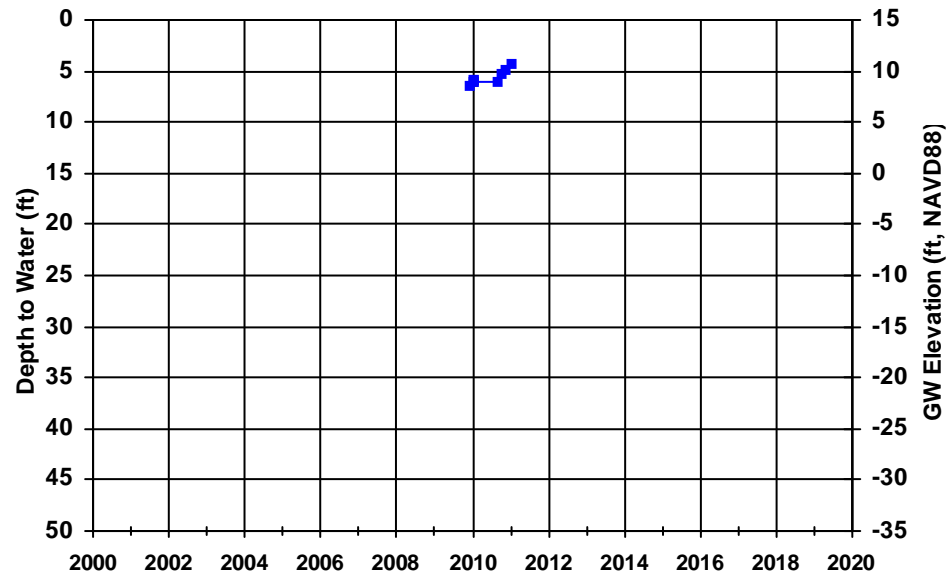
WellID: T10000000655-MW.10

Zone: Shallow

Source: Geotracker

Perf Int (ft): N/A

Well Depth (ft): N/A



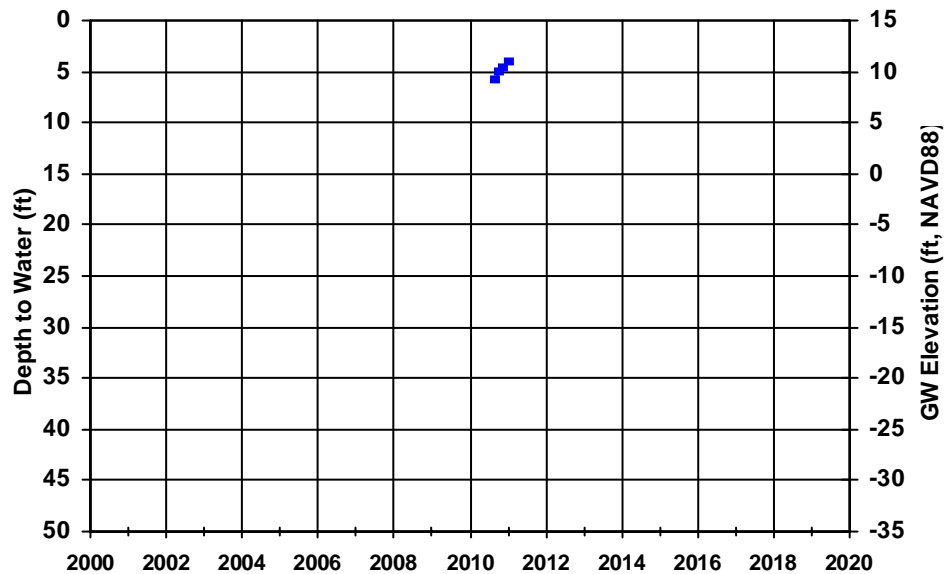
WellID: T10000000655-MW.11

Zone: Shallow

Source: Geotracker

Perf Int (ft): N/A

Well Depth (ft): N/A



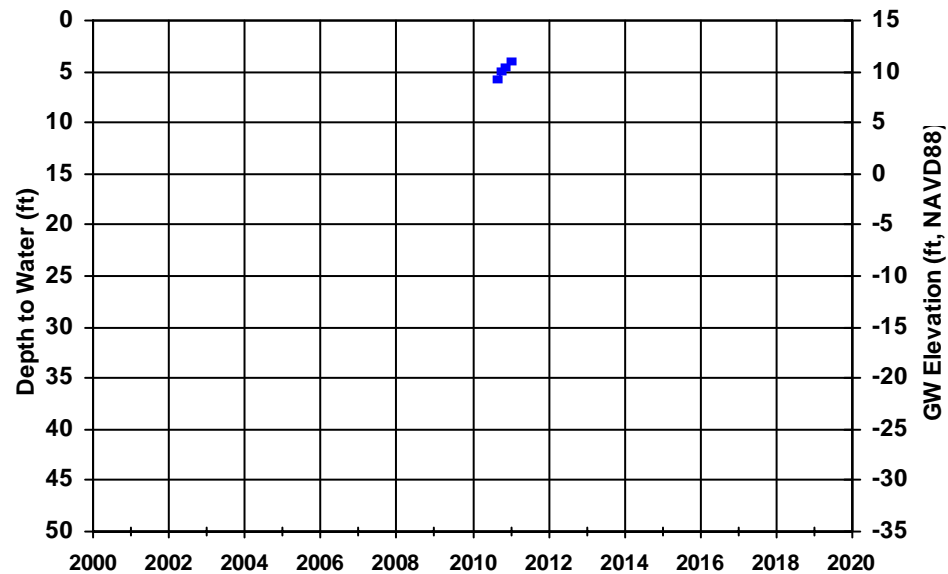
WellID: T10000000655-MW.12

Zone: Shallow

Source: Geotracker

Perf Int (ft): N/A

Well Depth (ft): N/A



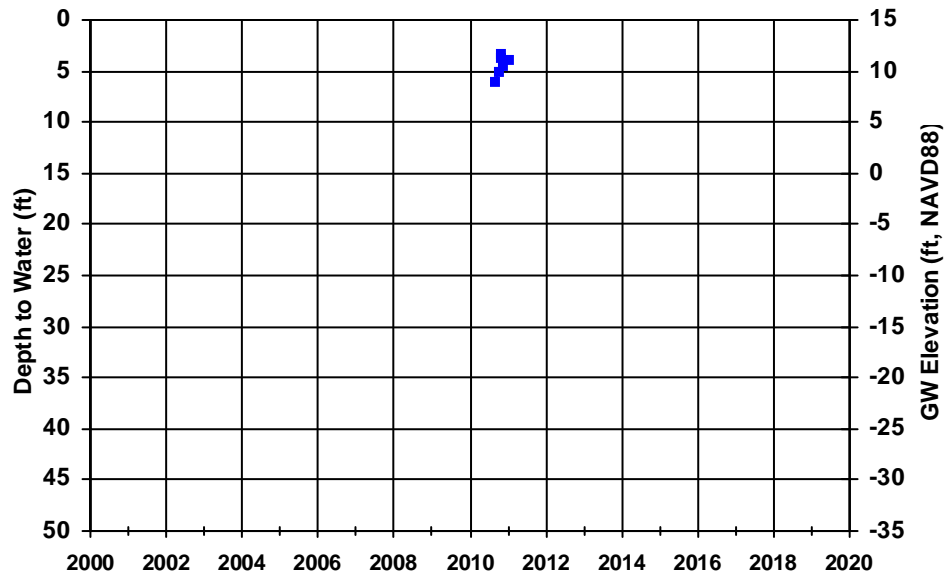
WellID: T1000000655-MW.13

Zone: Shallow

Source: Geotracker

Perf Int (ft): N/A

Well Depth (ft): N/A



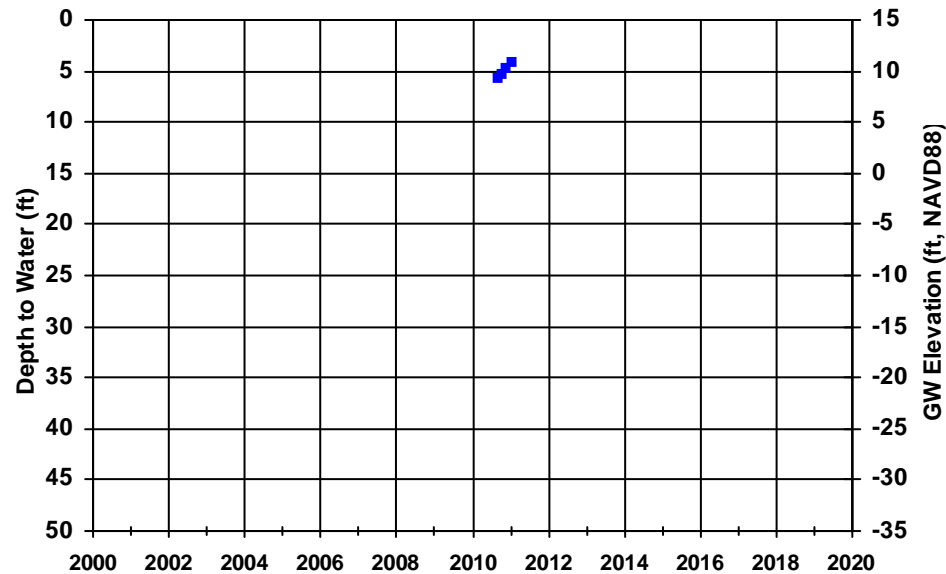
WellID: T1000000655-MW.14

Zone: Shallow

Source: Geotracker

Perf Int (ft): N/A

Well Depth (ft): N/A



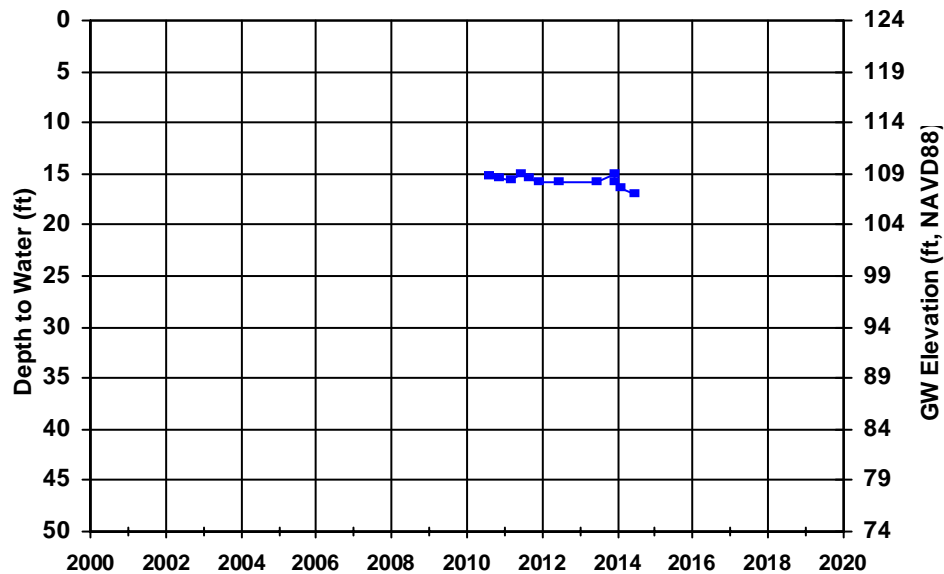
WellID: T10000002015-MW-1

Zone: Shallow

Source: Geotracker

Perf Int (ft): N/A

Well Depth (ft): N/A



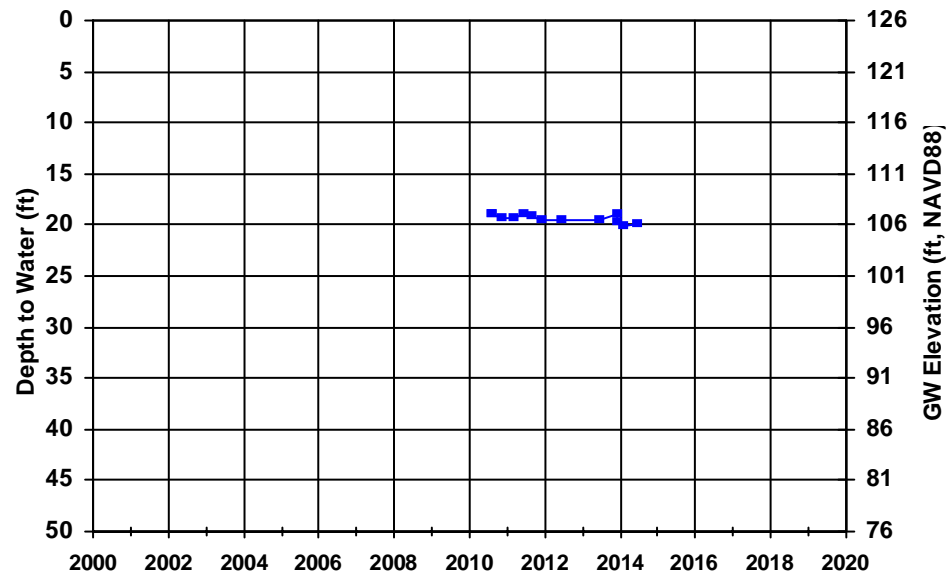
WellID: T10000002015-MW-2

Zone: Shallow

Source: Geotracker

Perf Int (ft): N/A

Well Depth (ft): N/A



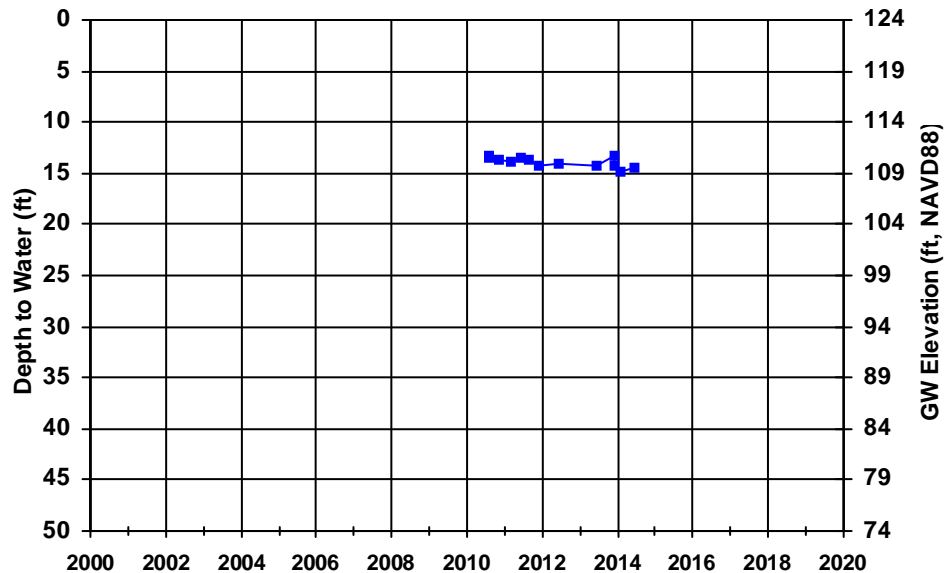
WellID: T10000002015-MW-3

Zone: Shallow

Source: Geotracker

Perf Int (ft): N/A

Well Depth (ft): N/A



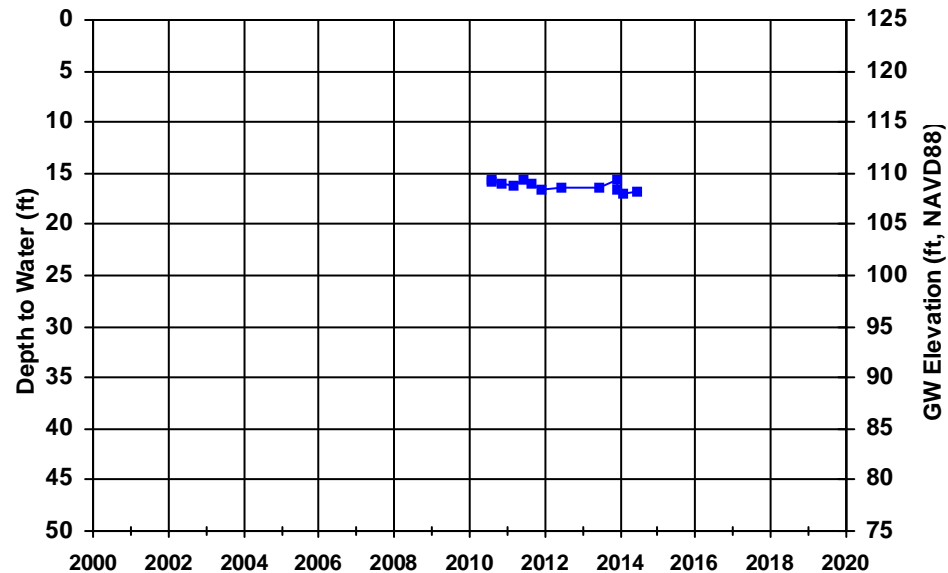
WellID: T10000002015-MW-4

Zone: Shallow

Source: Geotracker

Perf Int (ft): N/A

Well Depth (ft): N/A



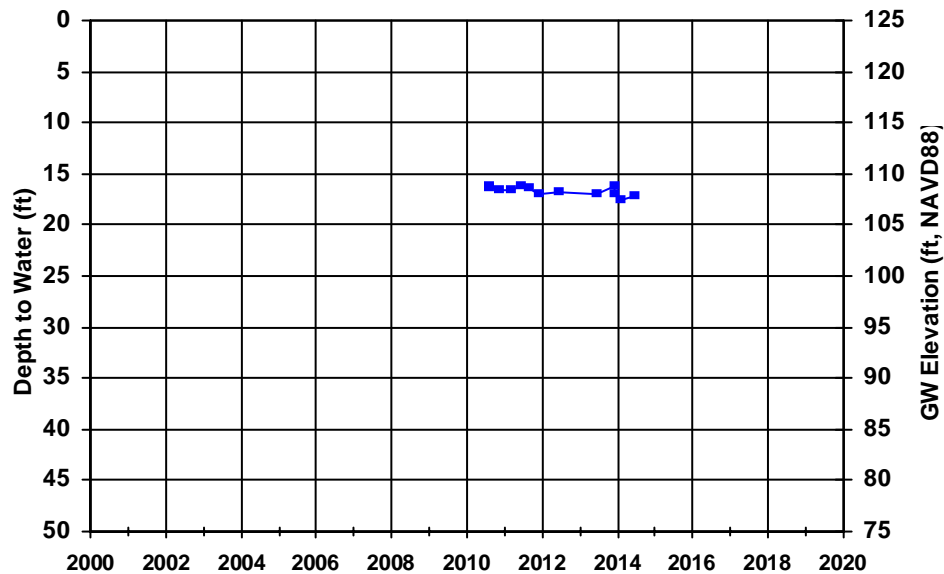
WellID: T10000002015-MW-5

Zone: Shallow

Source: Geotracker

Perf Int (ft): N/A

Well Depth (ft): N/A



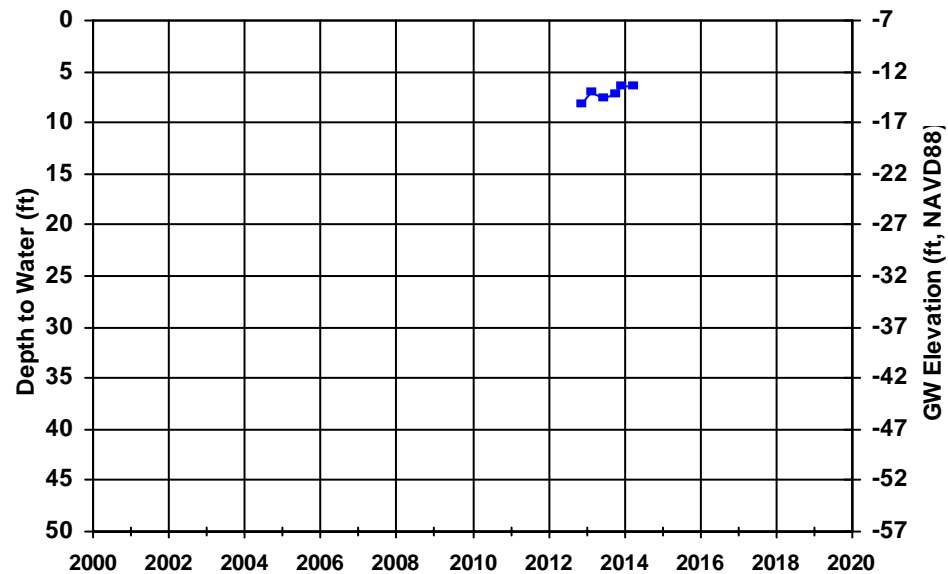
WellID: T10000003258-MW-1

Zone: Shallow

Source: Geotracker

Perf Int (ft): N/A

Well Depth (ft): N/A



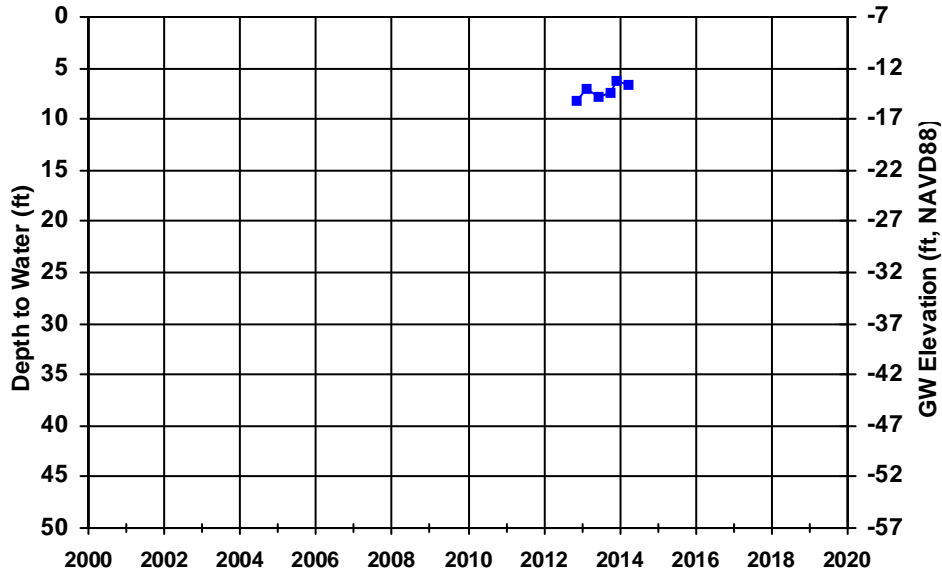
WellID: T10000003258-MW-2

Zone: Shallow

Source: Geotracker

Perf Int (ft): N/A

Well Depth (ft): N/A



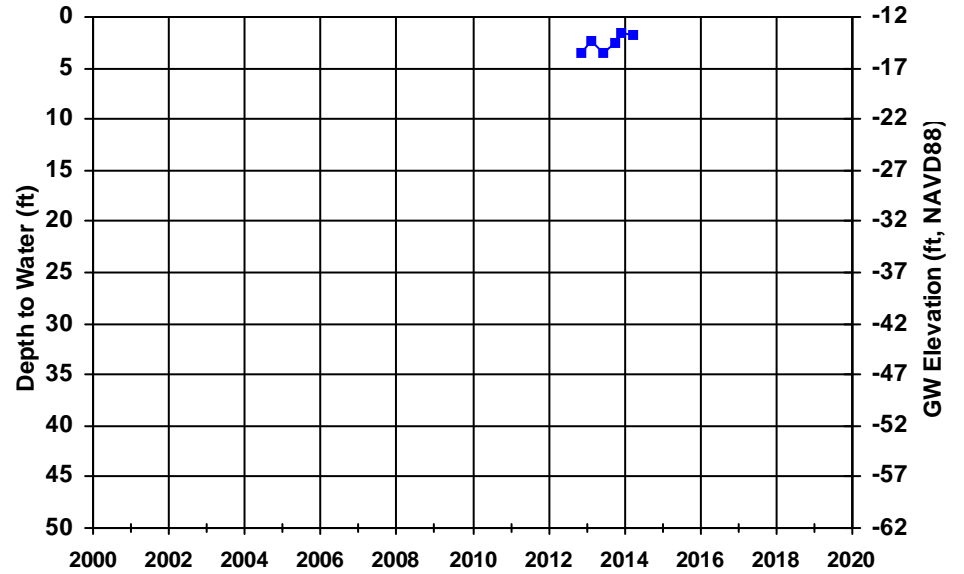
WellID: T10000003258-MW-3

Zone: Shallow

Source: Geotracker

Perf Int (ft): N/A

Well Depth (ft): N/A



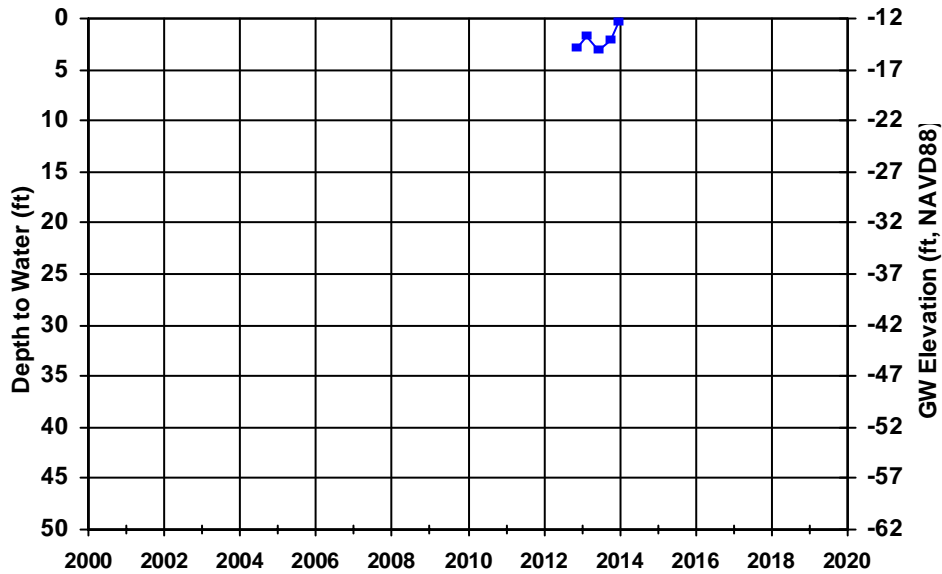
WellID: T10000003258-MW-4

Zone: Shallow

Source: Geotracker

Perf Int (ft): N/A

Well Depth (ft): N/A



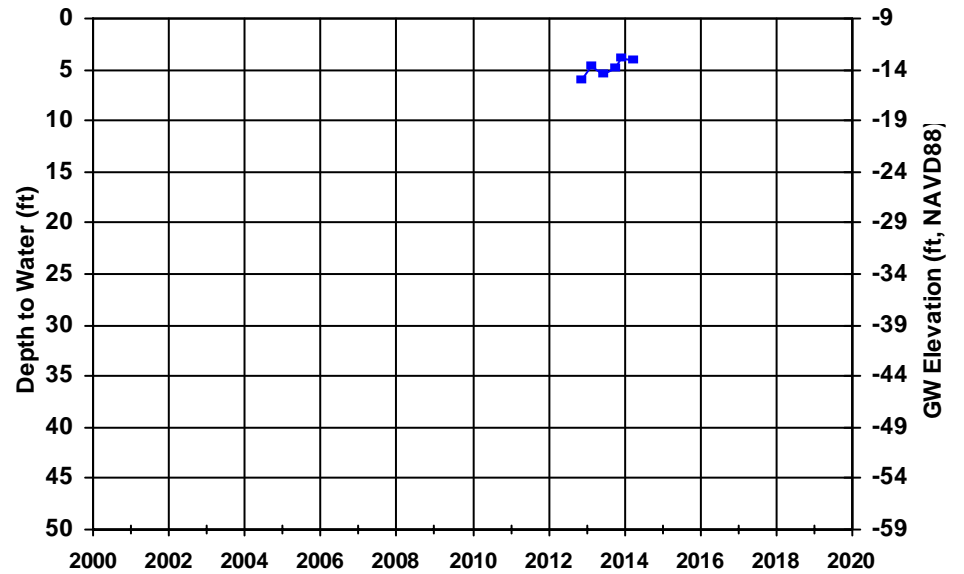
WellID: T10000003258-MW-5

Zone: Shallow

Source: Geotracker

Perf Int (ft): N/A

Well Depth (ft): N/A



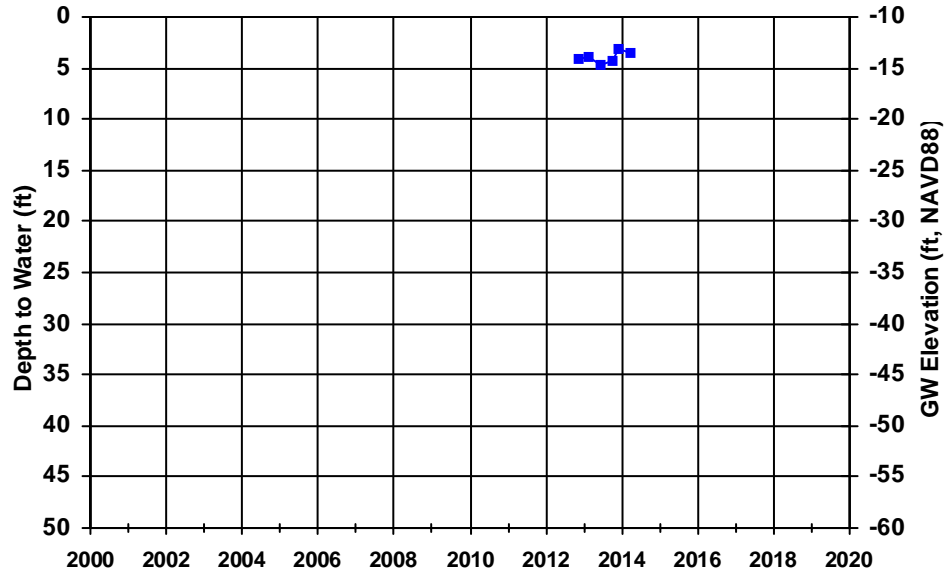
WellID: T10000003258-MW-6

Zone: Shallow

Source: Geotracker

Perf Int (ft): N/A

Well Depth (ft): N/A



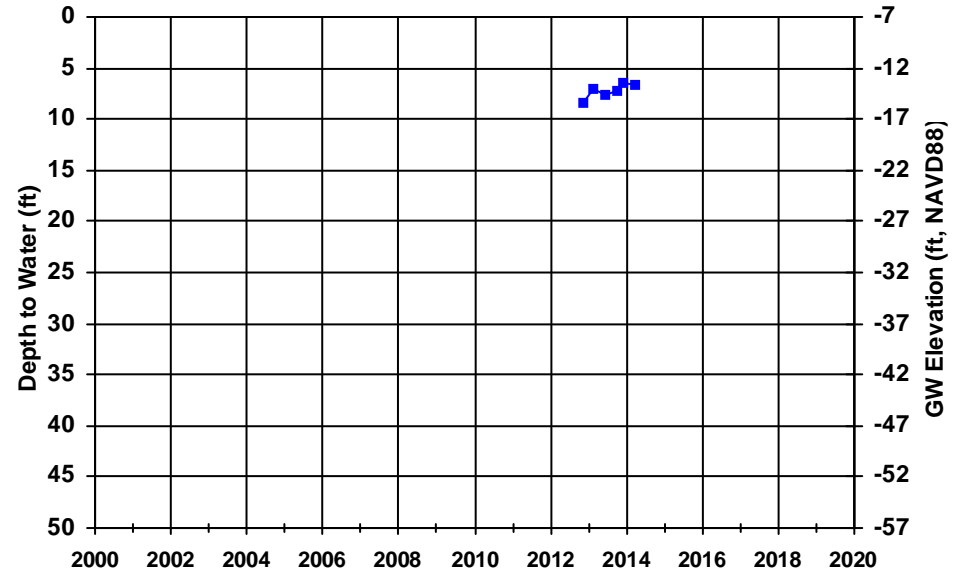
WellID: T10000003258-MW-7

Zone: Shallow

Source: Geotracker

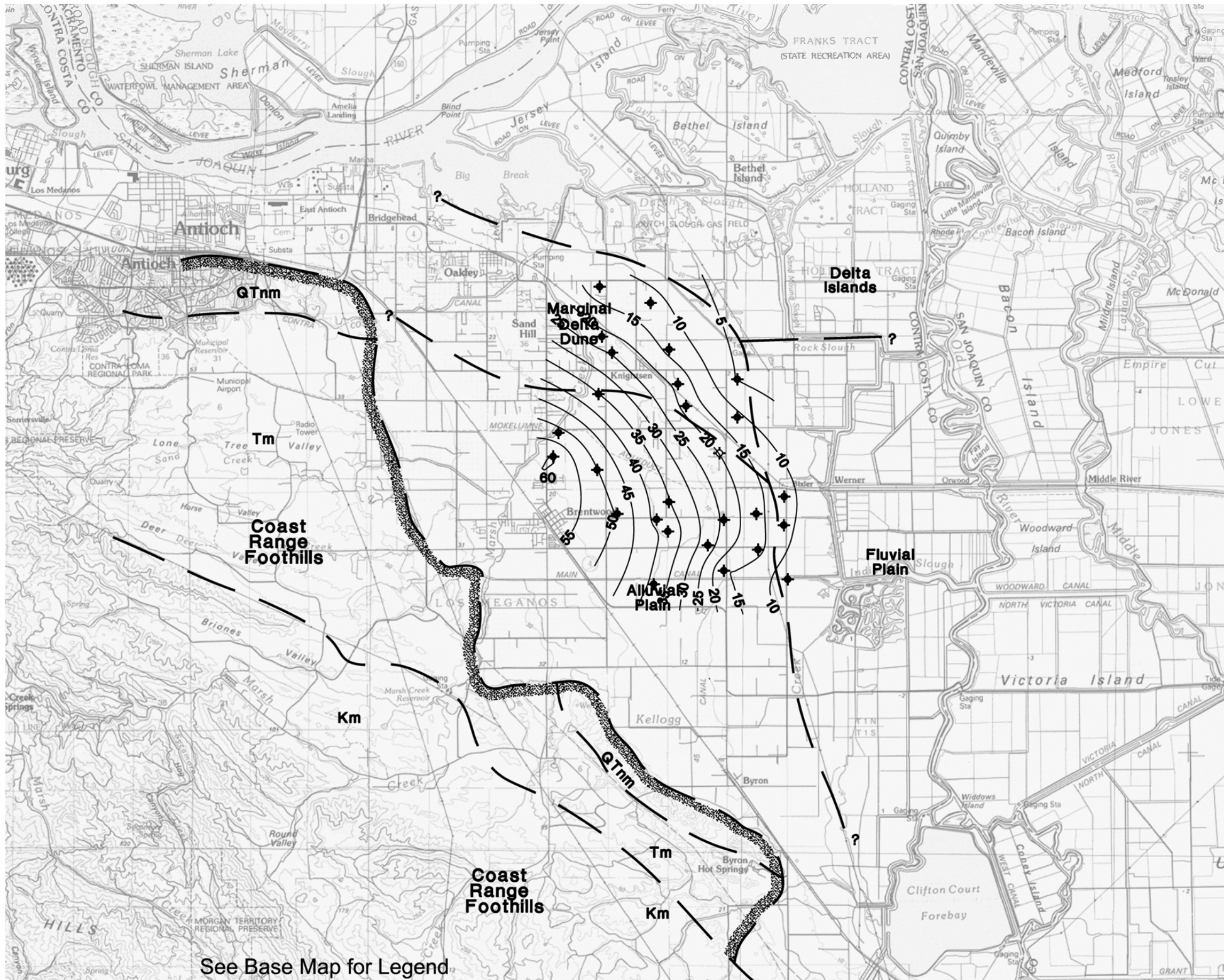
Perf Int (ft): N/A

Well Depth (ft): N/A



APPENDIX 3e

Historical Groundwater Elevation Contour Maps

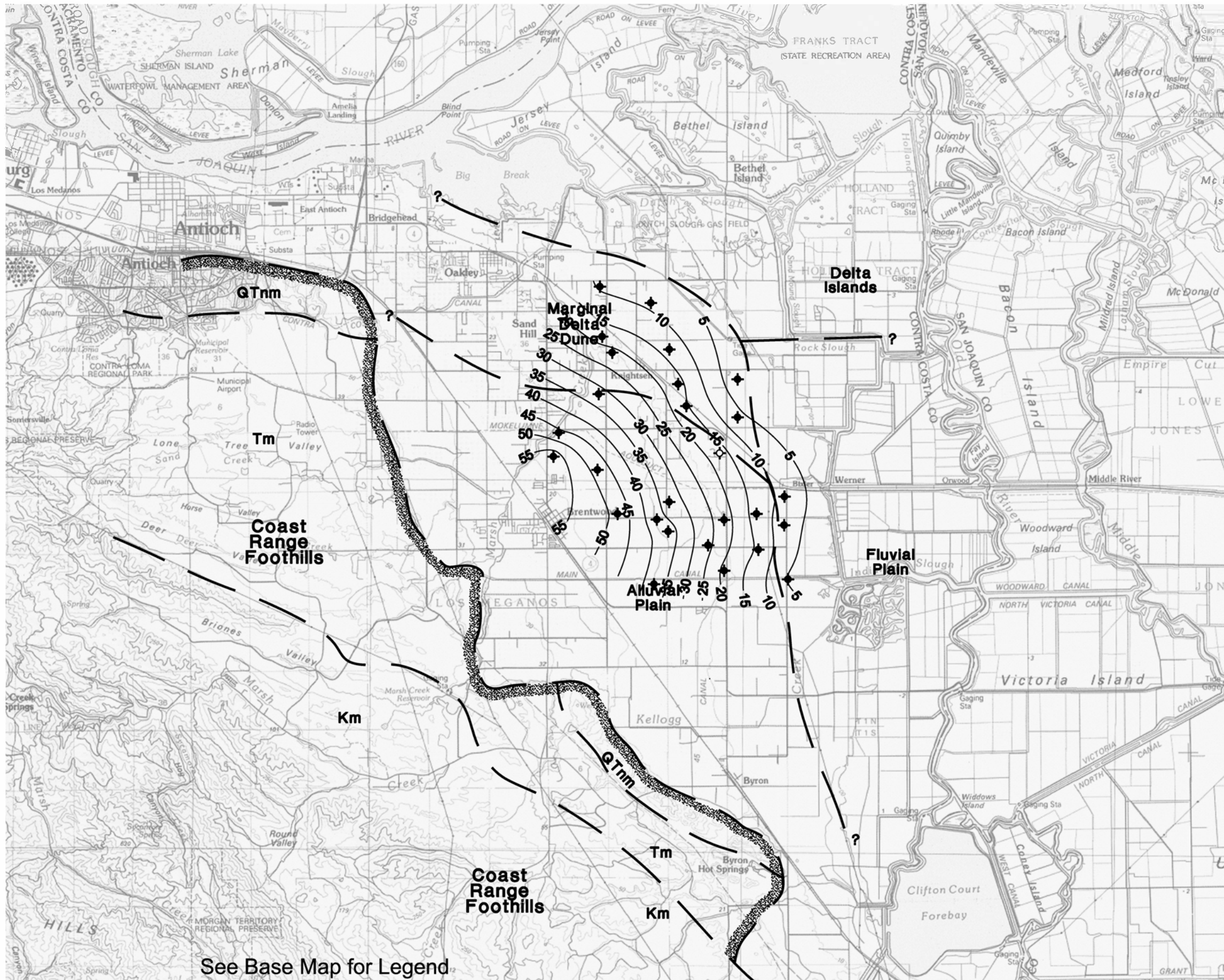


LEGEND
 — 30 — Contours of Equal Water Surface Elevation (feet, mean sea level).

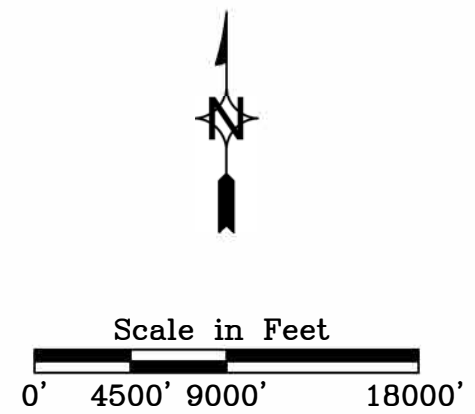


Scale in Feet
 0' 4500' 9000' 18000'

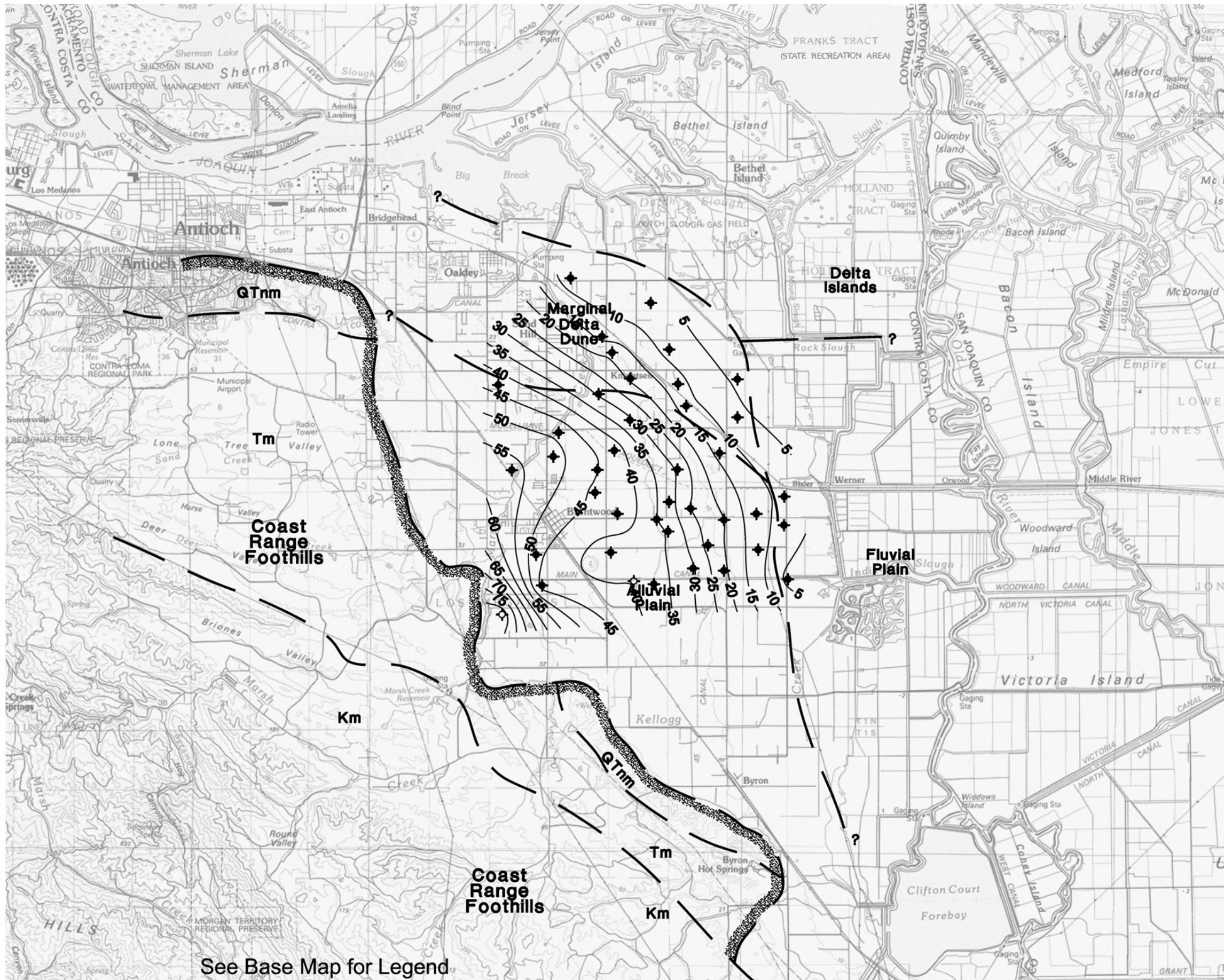
See Base Map for Legend



LEGEND
 — 30 — Contours of Equal Water Surface Elevation (feet, mean sea level).

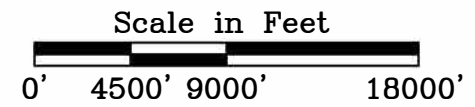


See Base Map for Legend

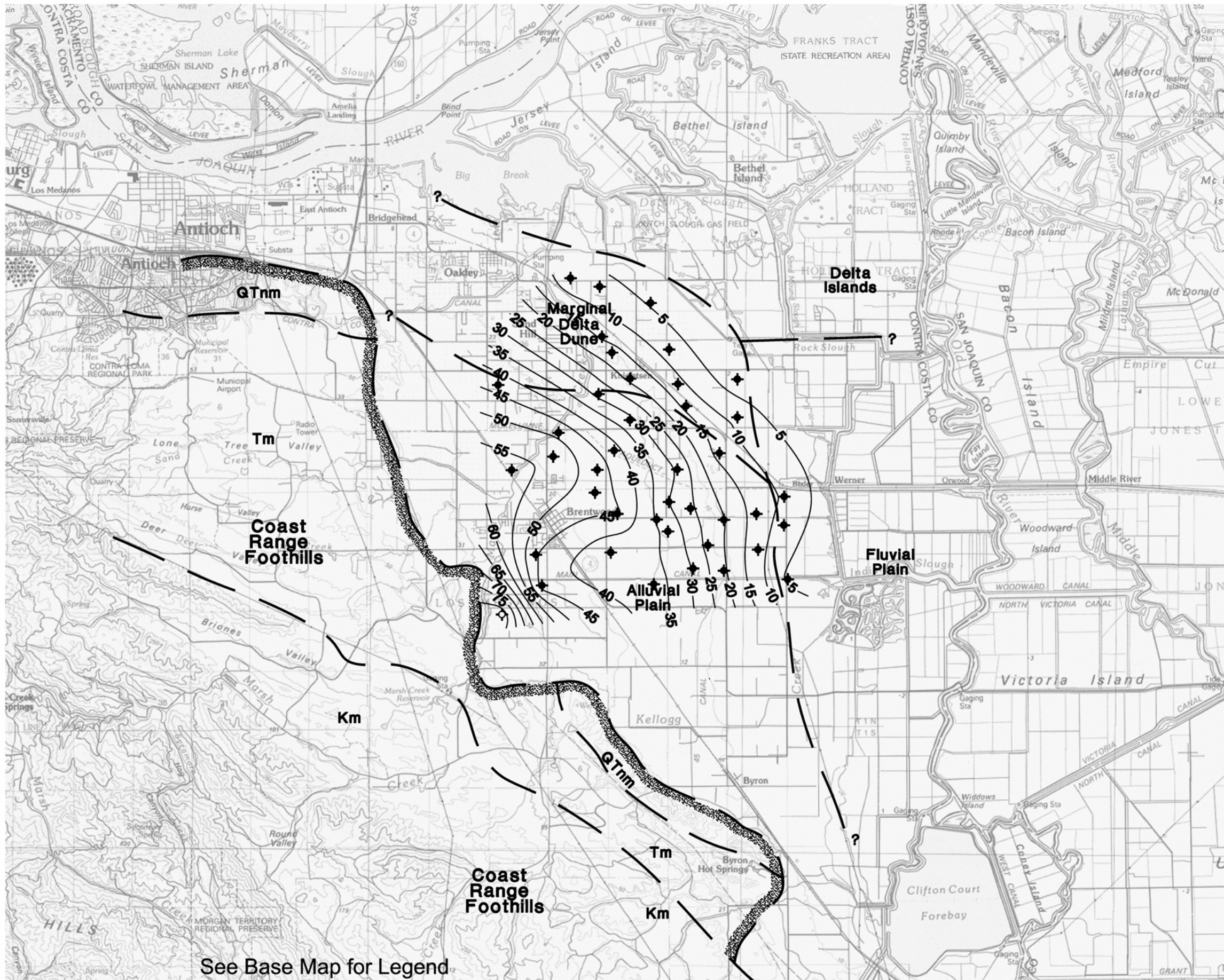


LEGEND

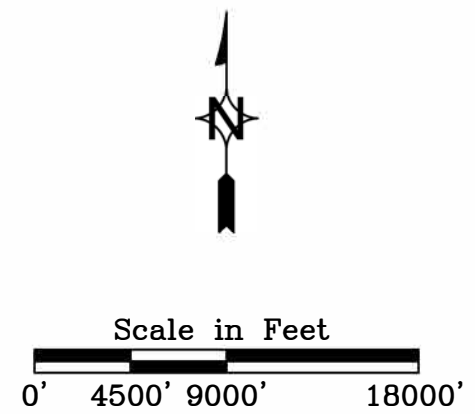
— 30 — Contours of Equal Water Surface Elevation (feet, mean sea level).



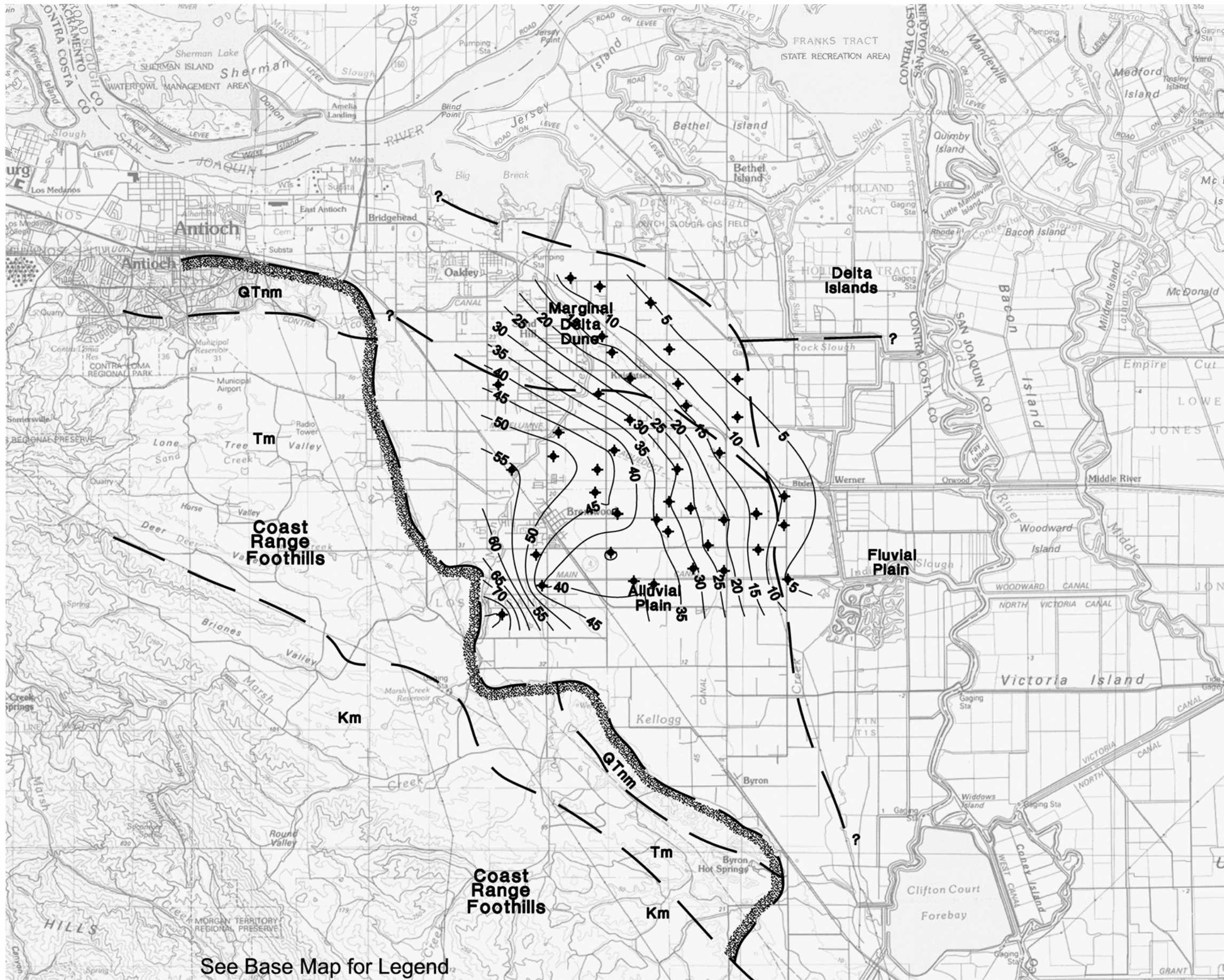
See Base Map for Legend



LEGEND
 — 30 — Contours of Equal Water Surface Elevation (feet, mean sea level).



See Base Map for Legend

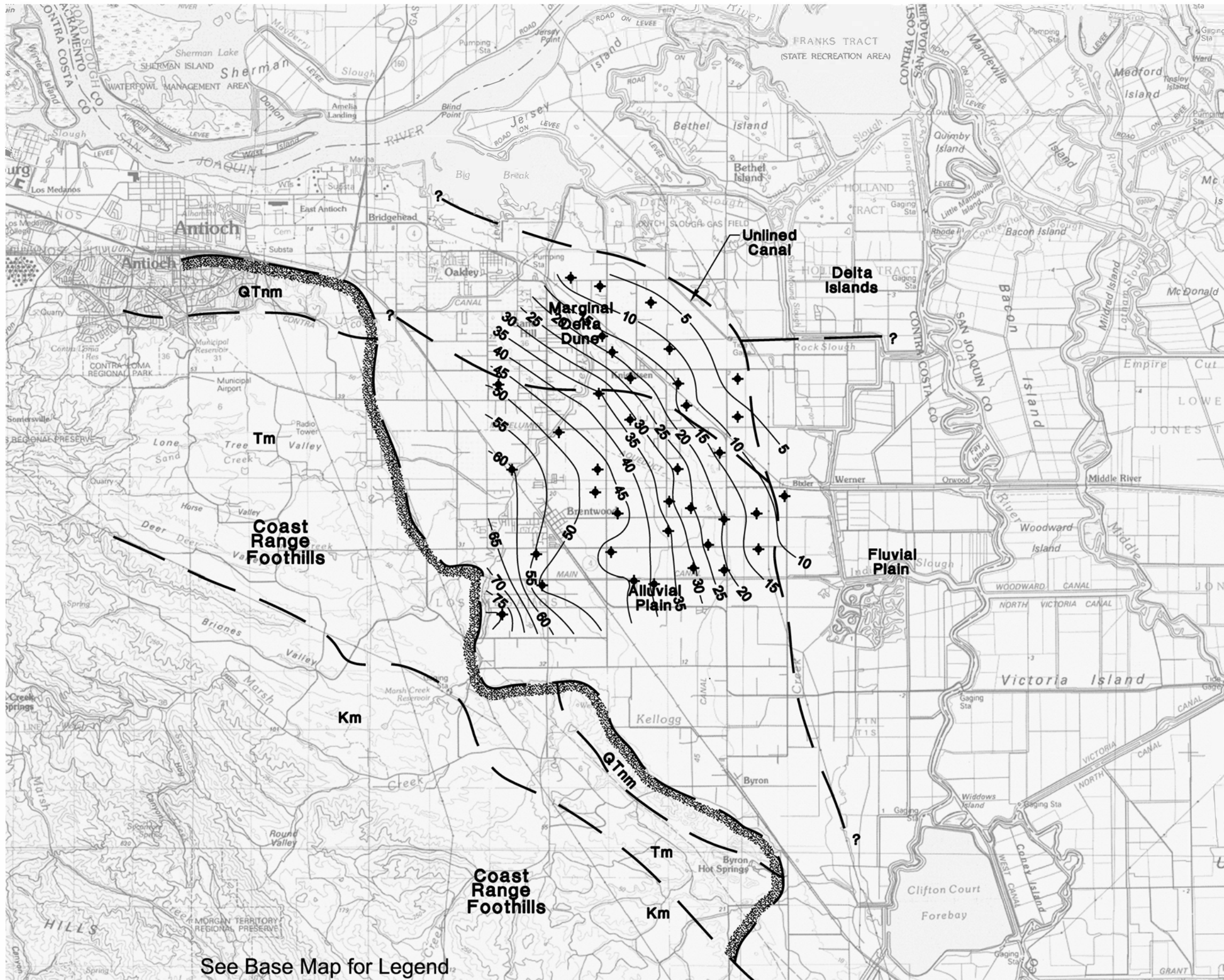


See Base Map for Legend

East County Water Management Assoc./97-1-131/Spr1977.wl.dwg

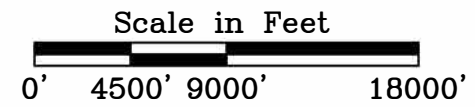


Contours of Equal Ground-Water Elevation - Spring 1977
East Contra Costa Subbasin Groundwater Sustainability Plan
Contra Costa County, California

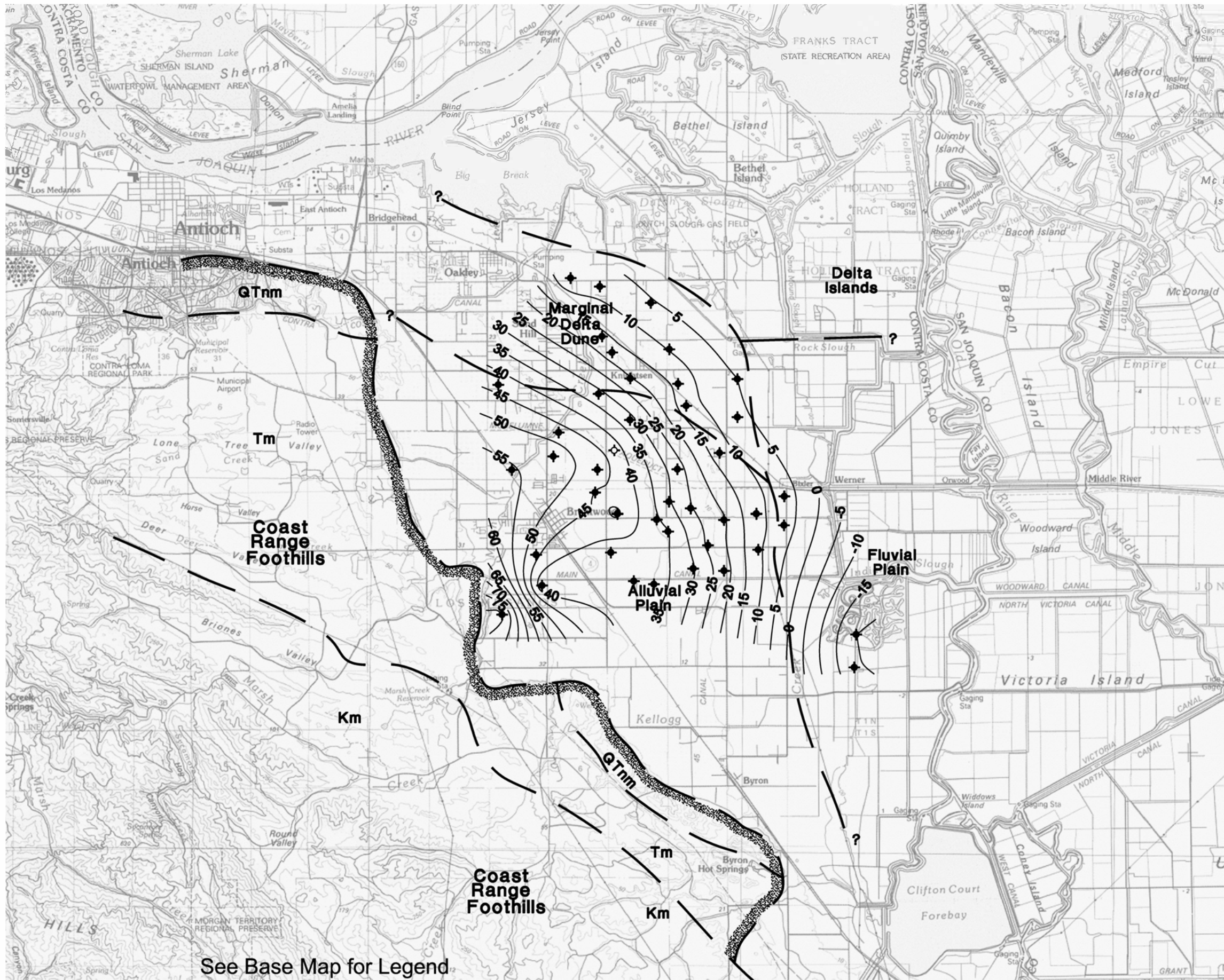


LEGEND

30 — Contours of Equal Water Surface Elevation (feet, mean sea level).

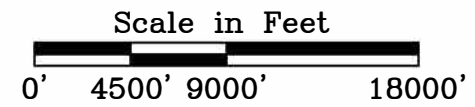


See Base Map for Legend

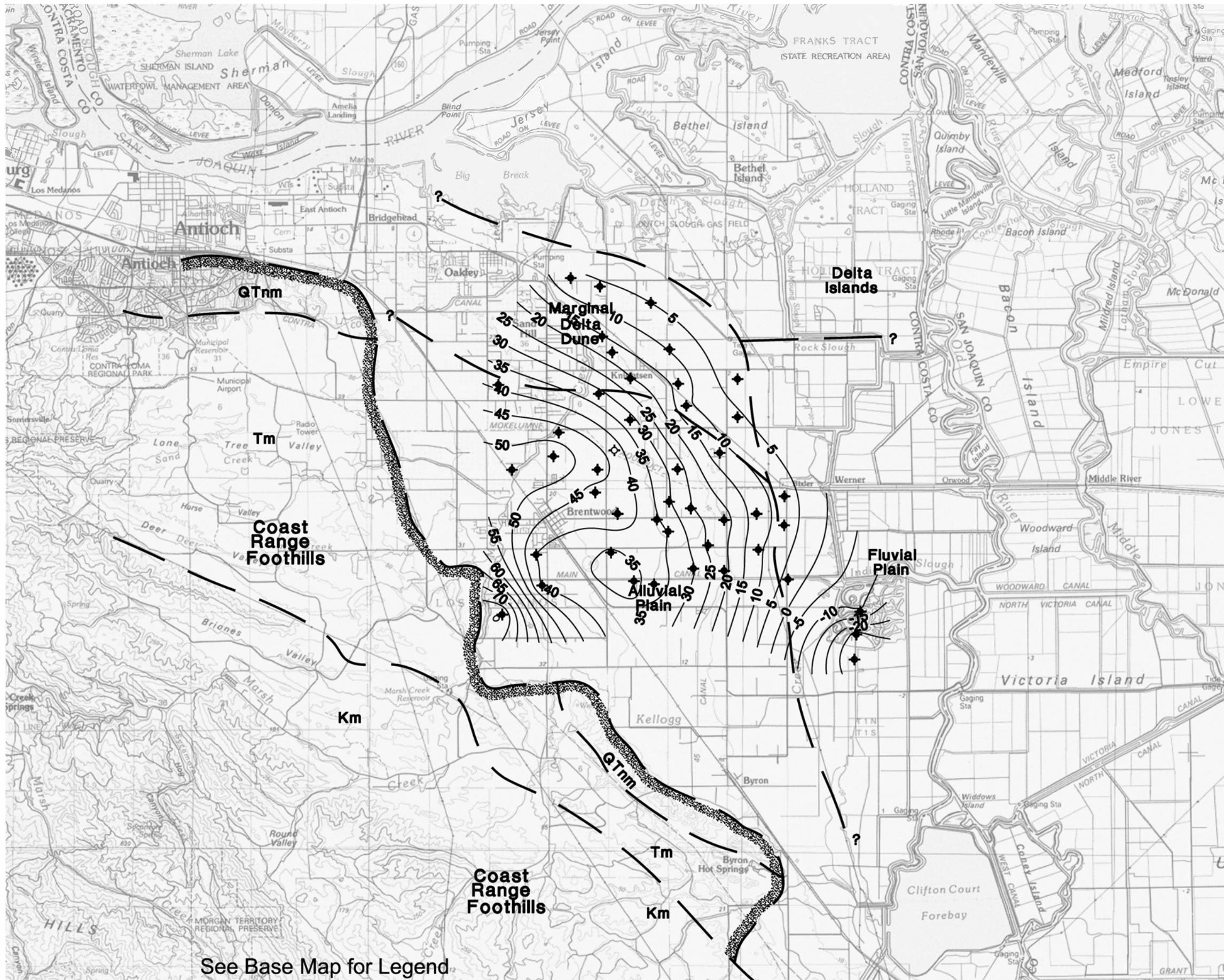


LEGEND

— 30 — Contours of Equal Water Surface Elevation (feet, mean sea level).



See Base Map for Legend

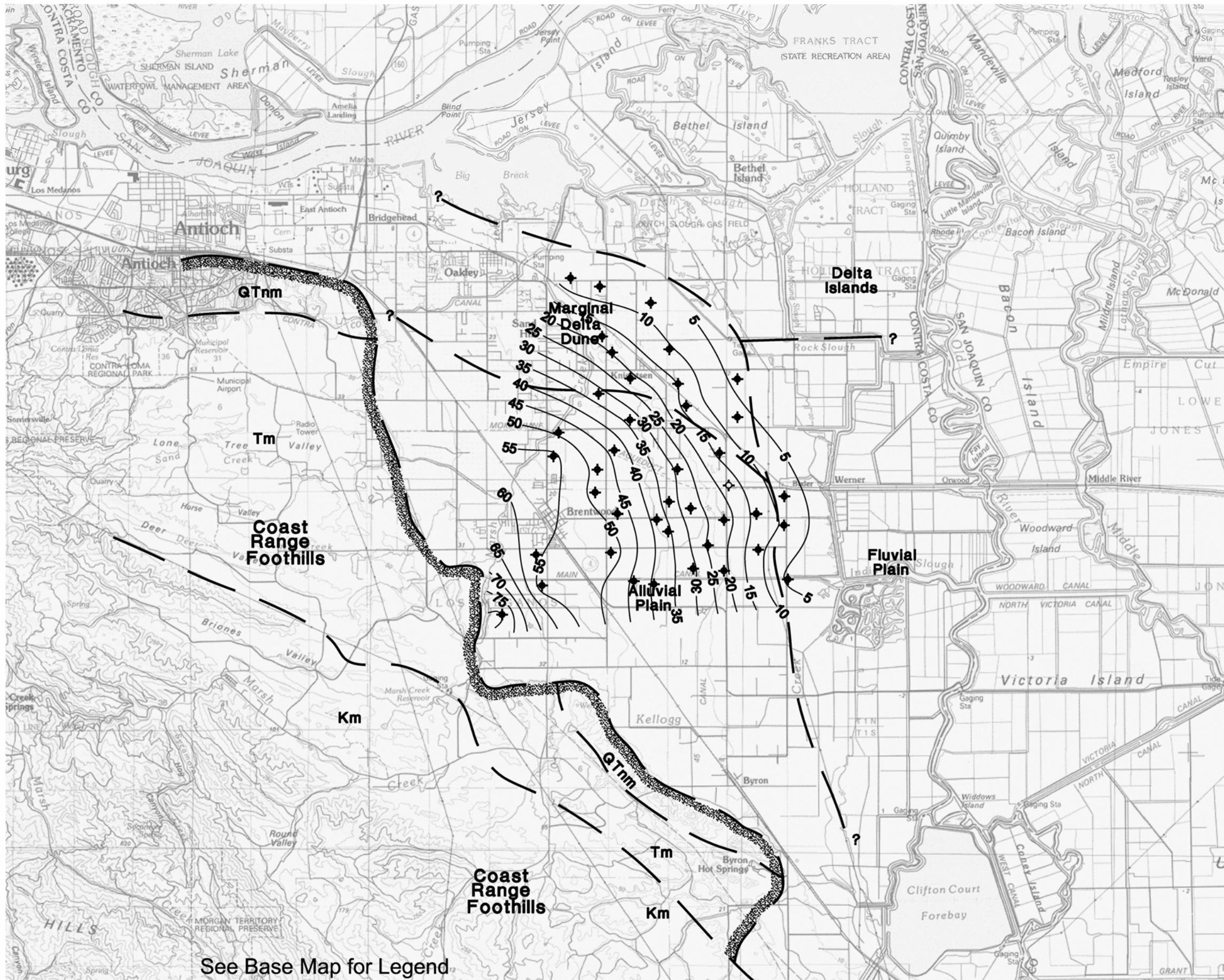


LEGEND
 — 30 — Contours of Equal Water Surface Elevation (feet, mean sea level).



Scale in Feet
 0' 4500' 9000' 18000'

See Base Map for Legend

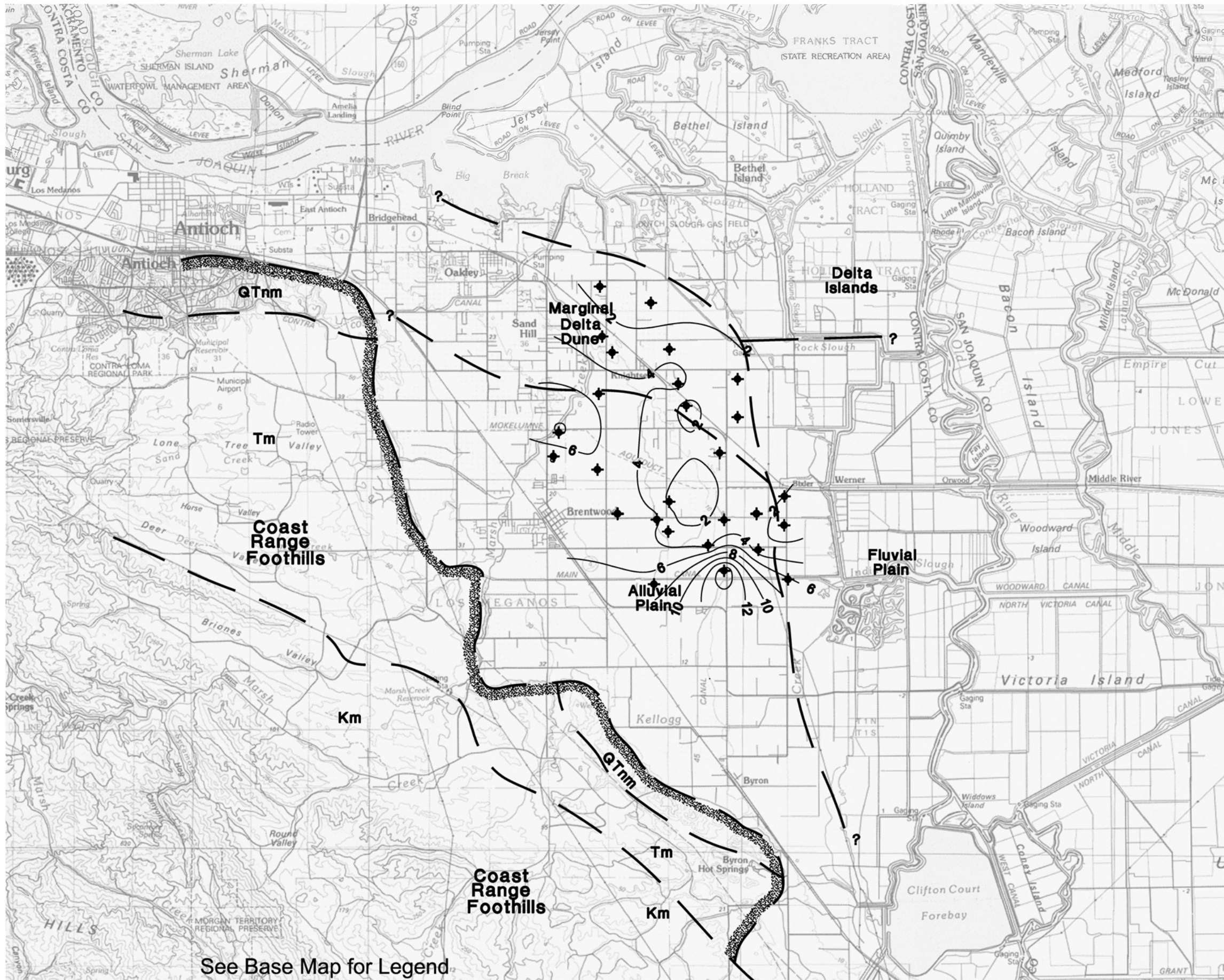


LEGEND
 — 30 — Contours of Equal Water Surface Elevation (feet, mean sea level).



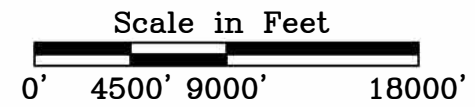
Scale in Feet
 0' 4500' 9000' 18000'

See Base Map for Legend



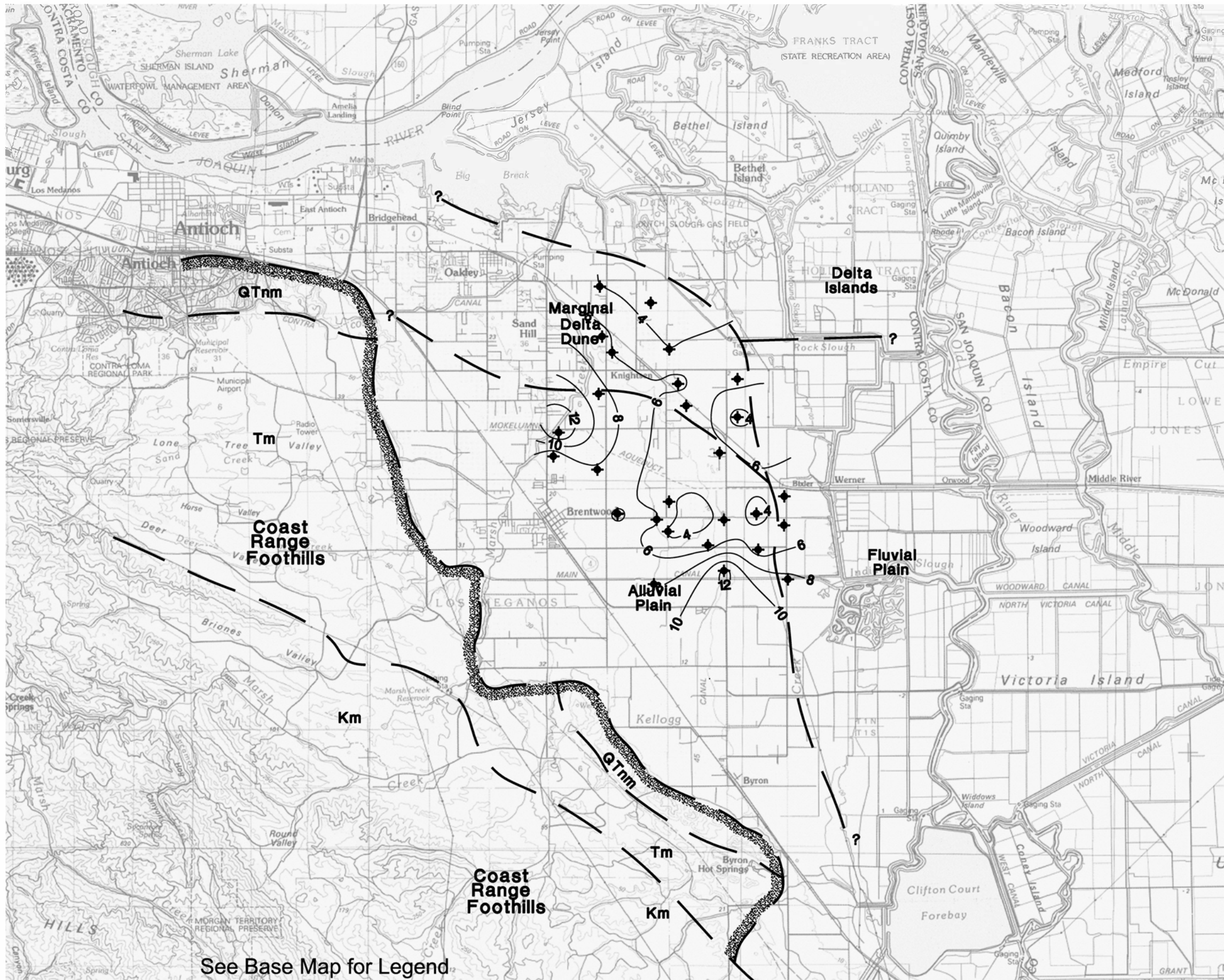
LEGEND

— 10 — Contours of Depth to Water (feet).



See Base Map for Legend

East County Water Management Assoc./97-1-131/Spr1958depth.dwg

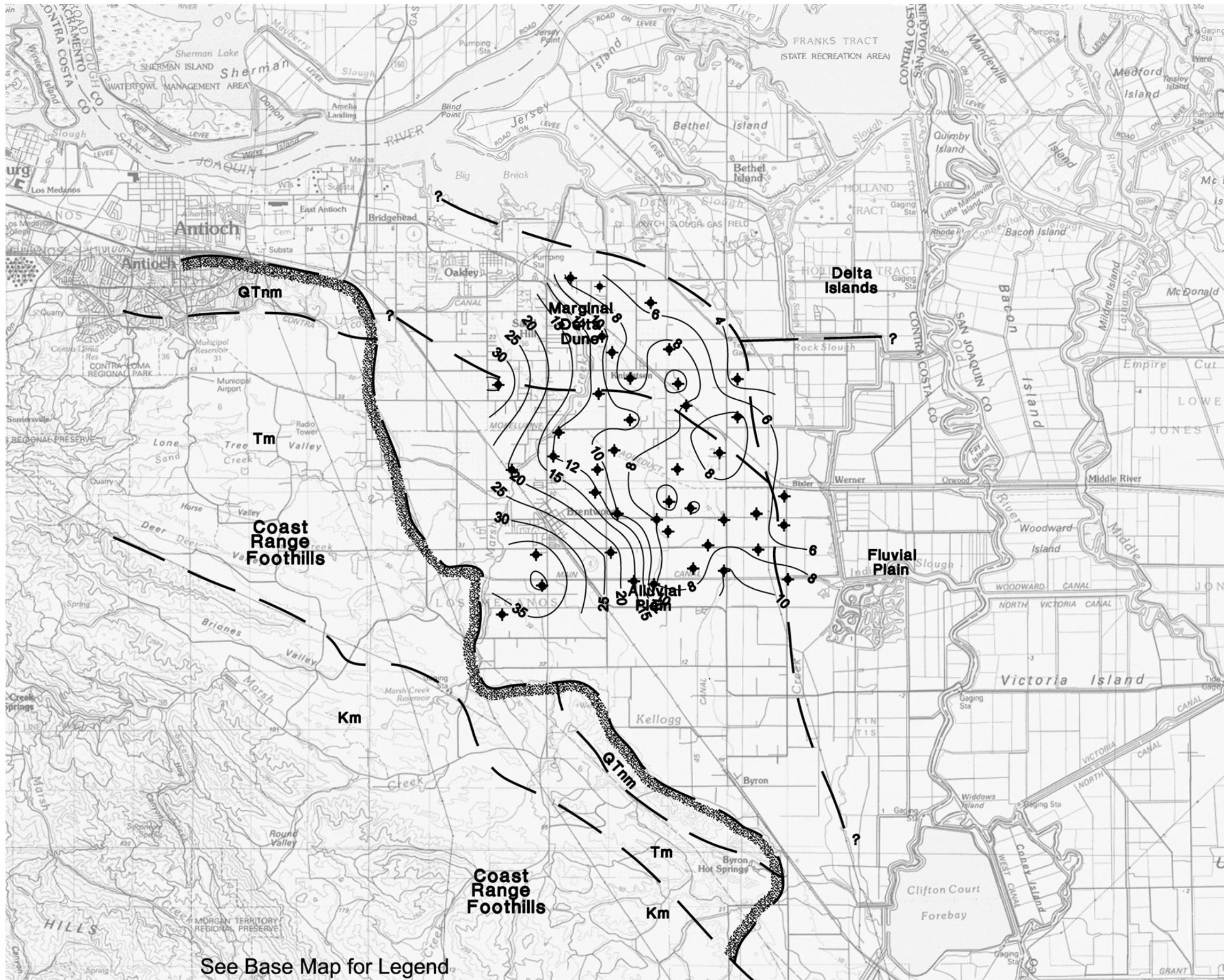


See Base Map for Legend

East County Water Management Assoc./97-1-131/Fall1958depth.dwg



Contours of Depth to Water - Fall 1958
East Contra Costa Subbasin Groundwater Sustainability Plan
Contra Costa County, California



LEGEND

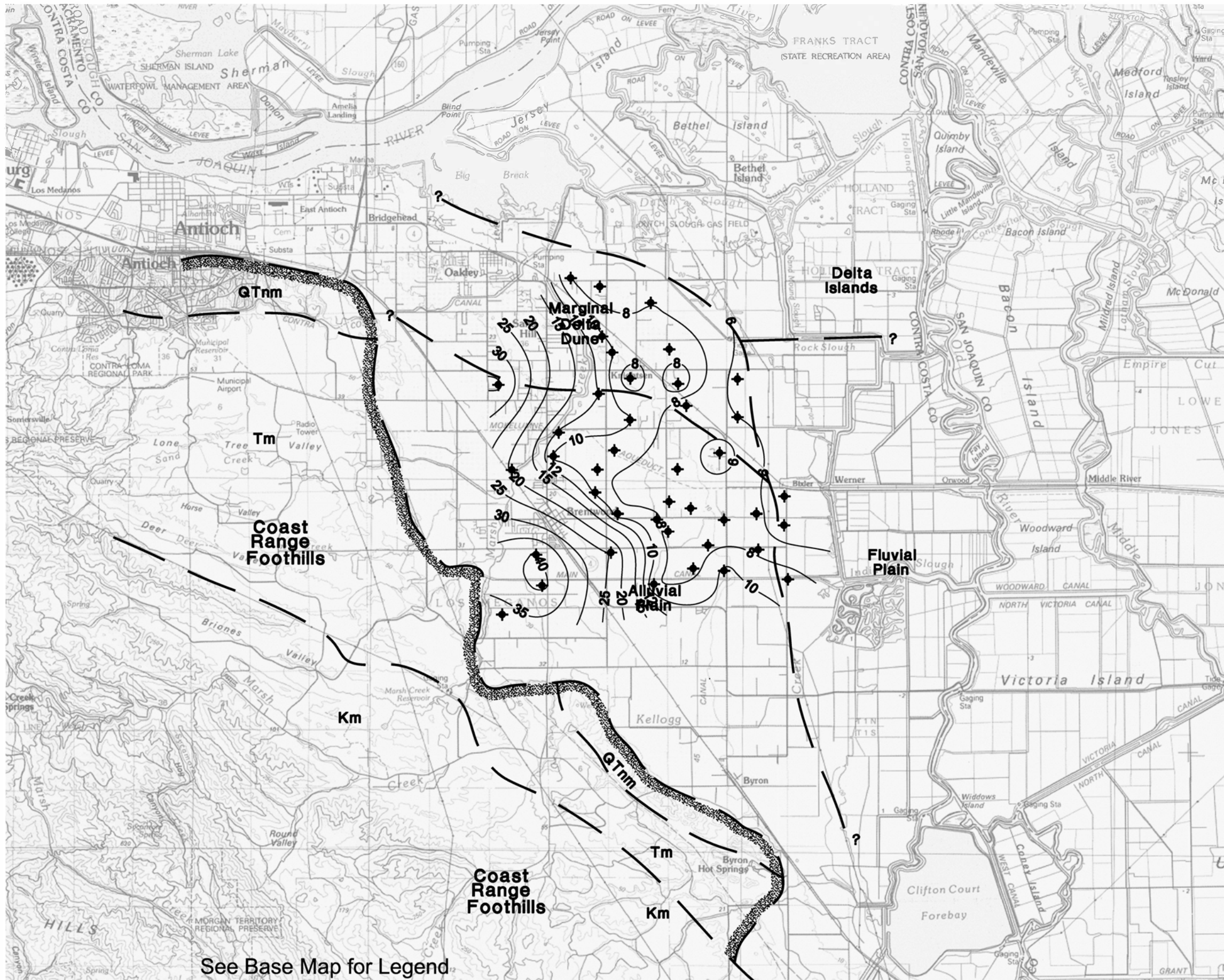
— 10 — Contours of Depth to Water (feet).



Scale in Feet
 0' 4500' 9000' 18000'

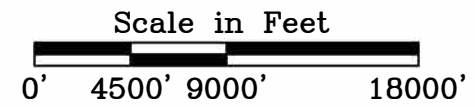
See Base Map for Legend

East County Water Management Assoc./97-1-131/Spr1975depth.dwg

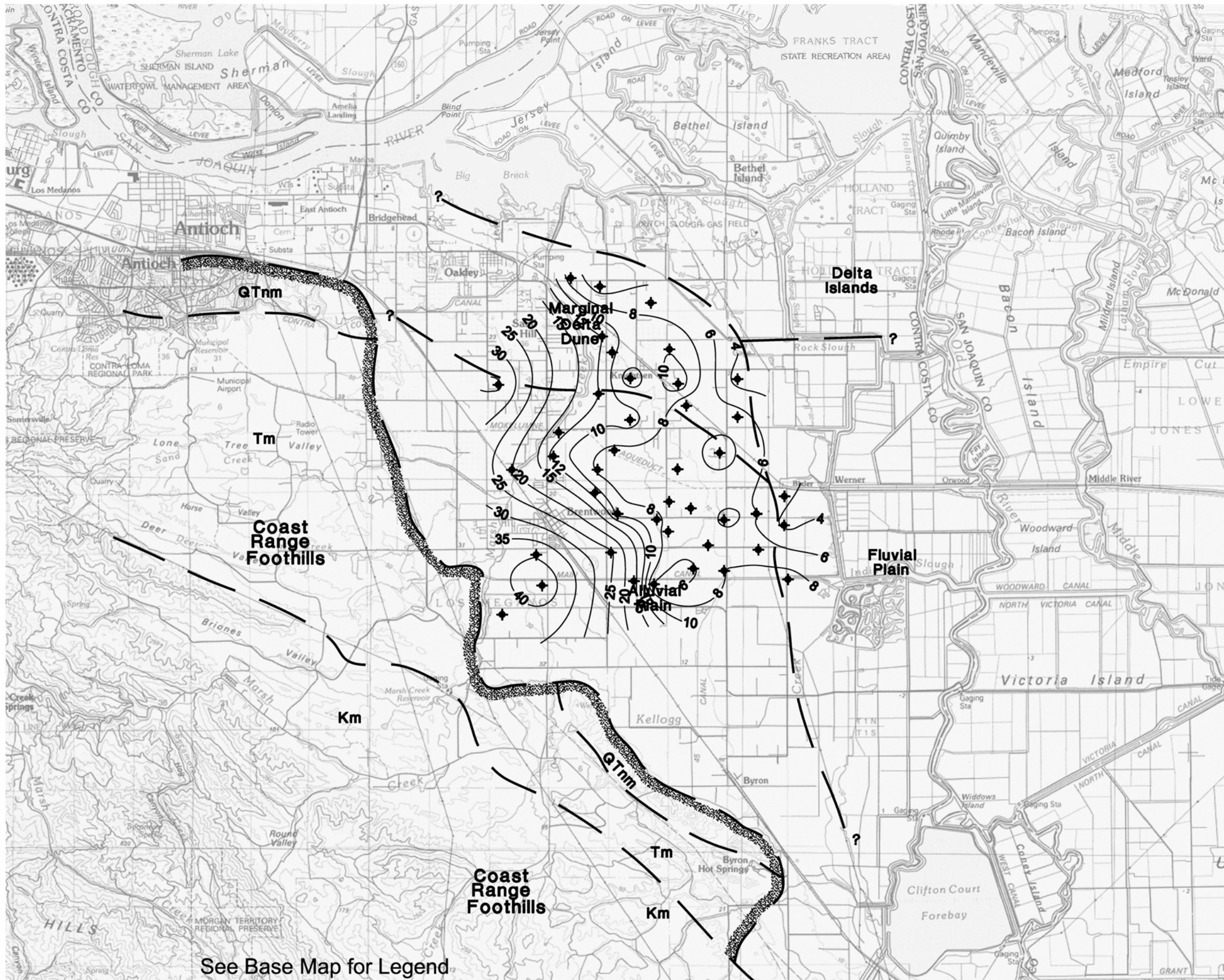


LEGEND

— 10 — Contours of Depth to Water (feet).

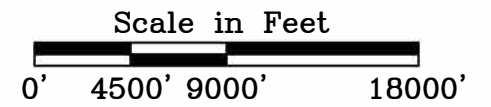


See Base Map for Legend



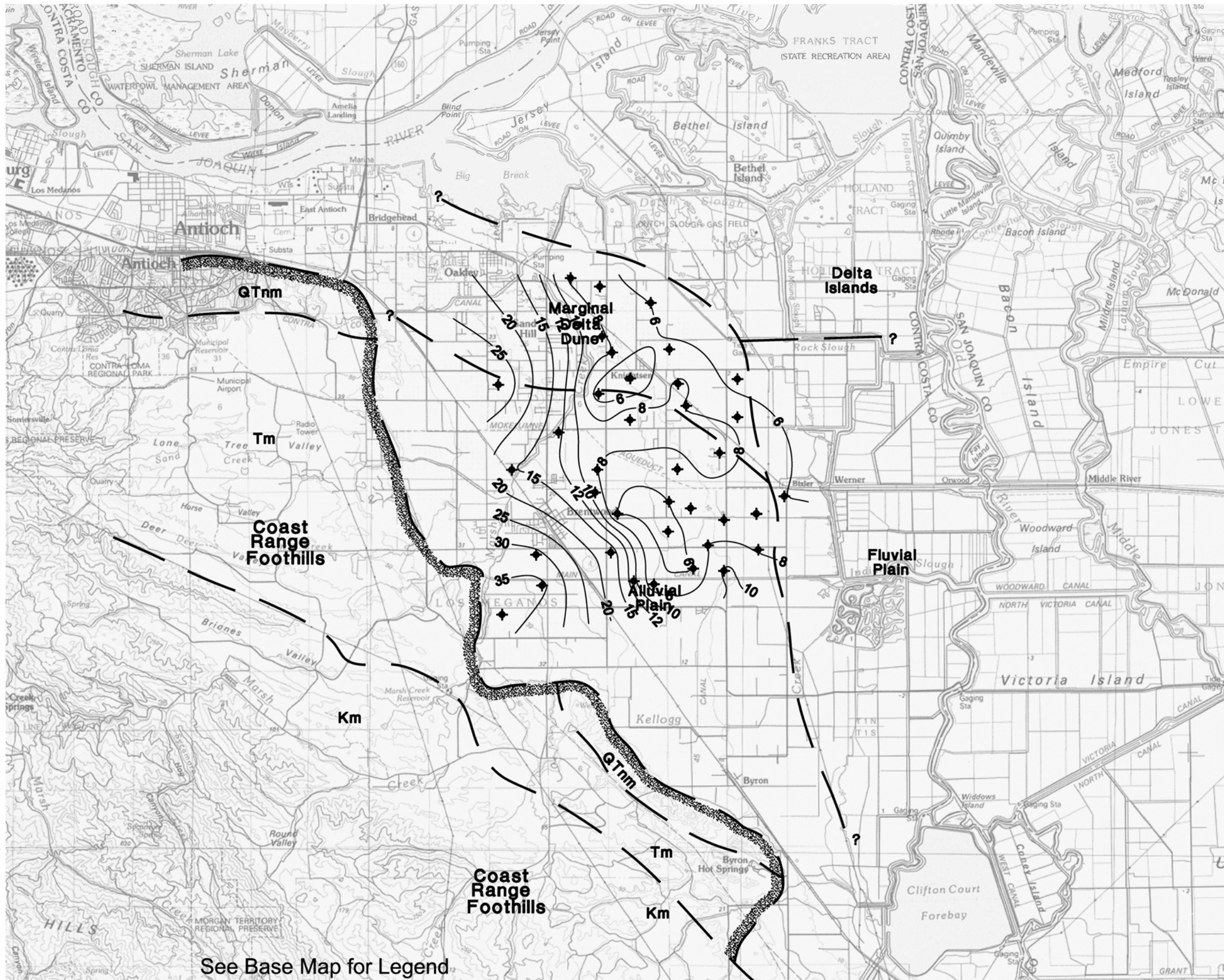
LEGEND

— 10 — Contours of Depth to Water (feet).



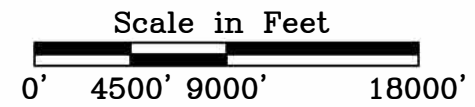
See Base Map for Legend

East County Water Management Assoc./97-1-131/Spr1977depth.dwg



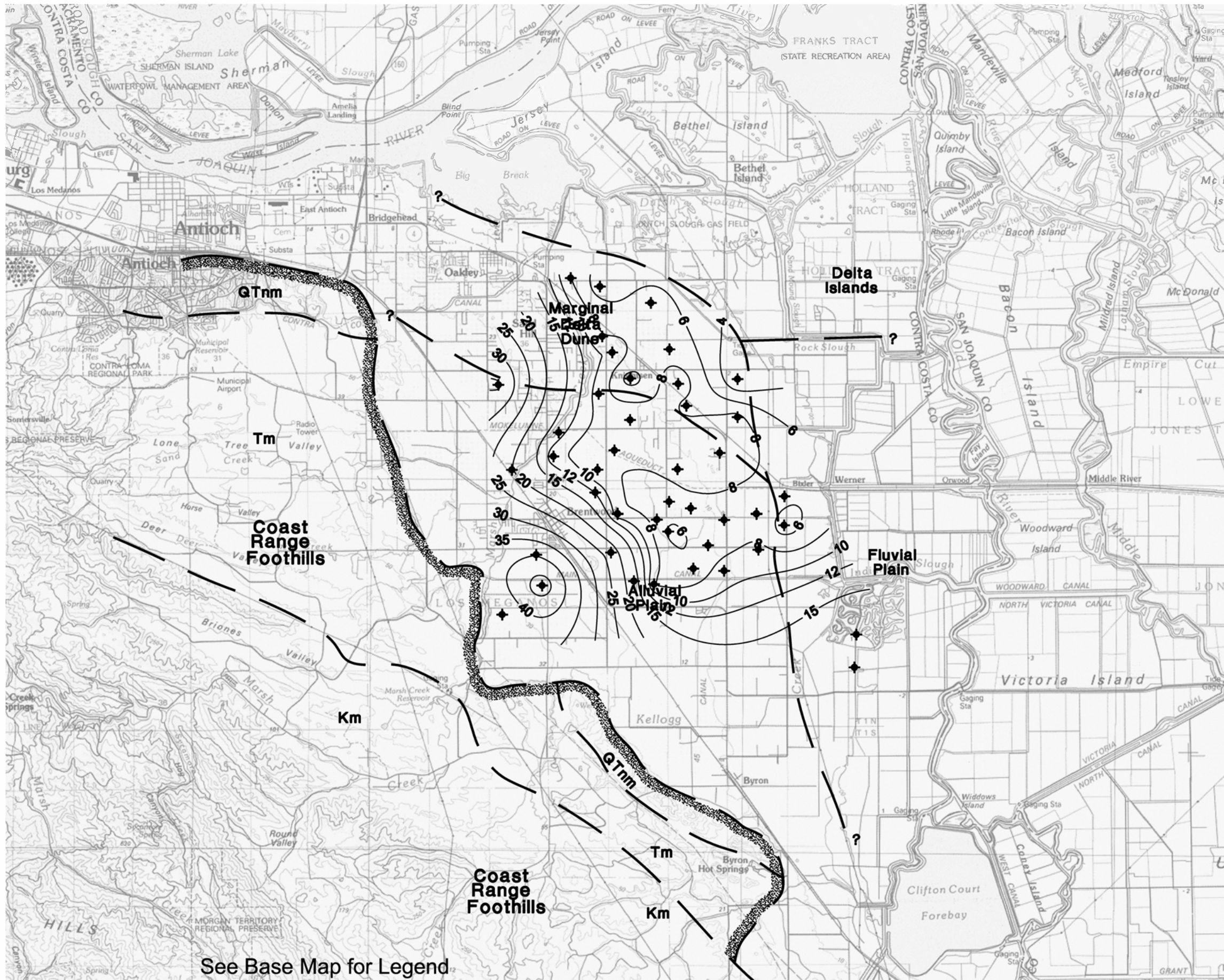
LEGEND

— 10 — Contours of Depth to Water (feet).



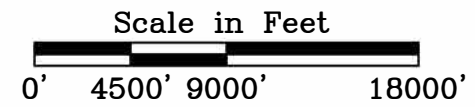
See Base Map for Legend

East County Water Management Assoc./97-1-131/Fall1986depth.dwg



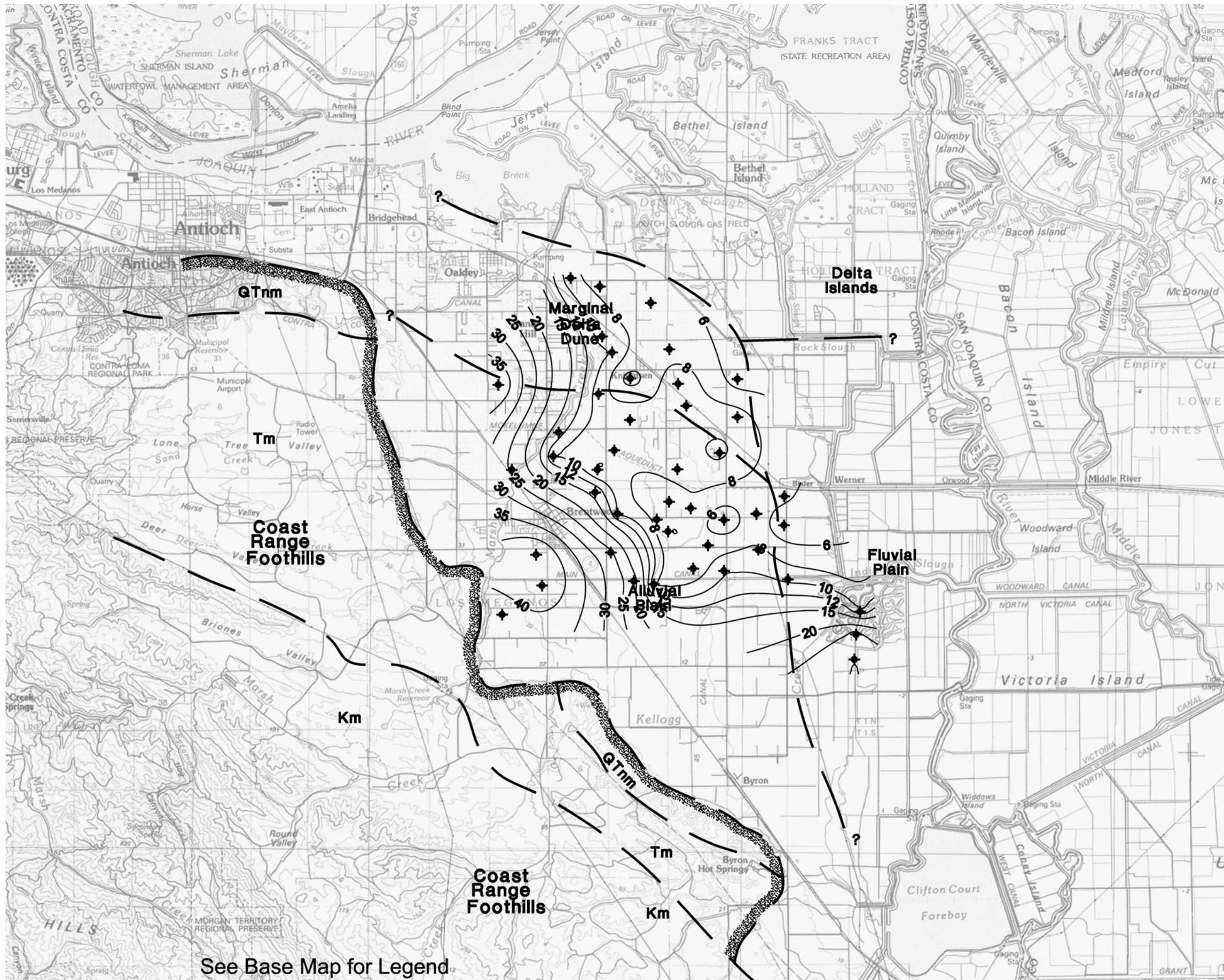
LEGEND

— 10 — Contours of Depth to Water (feet).



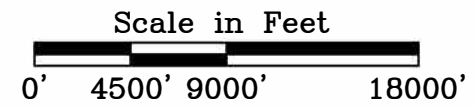
See Base Map for Legend

East County Water Management Assoc./97-1-131/Spr1991depth.dwg



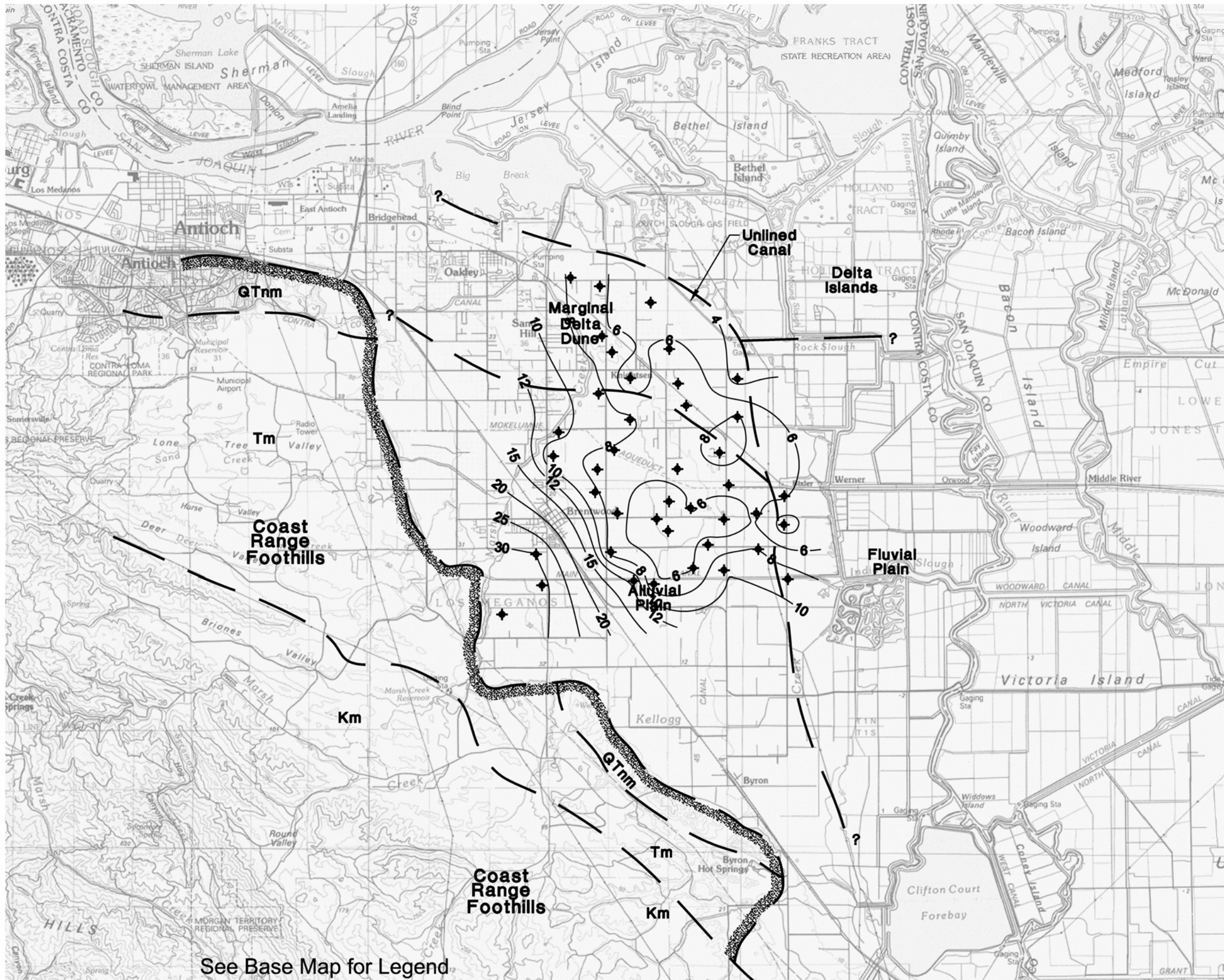
LEGEND

— 10 — Contours of Depth to Water (feet).



See Base Map for Legend

East County Water Management Assoc./97-1-131/Fall1991depth.dwg



LEGEND

— 10 — Contours of Depth to Water (feet).



Scale in Feet
 0' 4500' 9000' 18000'

See Base Map for Legend

APPENDIX 3f

Groundwater Quality Table

Summary of Groundwater Quality Laboratory Results - Public Supply and Monitoring Wells

Well Name	Date					Cations				Anions					Trace Elements											
		EC	TDS	pH	Total Alkalinity ¹	Ca	Mg	Na	K	SO ₄	Cl	HCO ₃ ¹	NO ₃ ¹	F	Al	As ²	B	Ba	Cr	Cr(VI)	Cu	Fe	Mn	Se	Zn	
		(µmho/cm)	(mg/L)		(mg/L)	(mg/L)	(mg/L)	(mg/L)	(mg/L)	(mg/L)	(mg/L)	(mg/L)	(mg/L)	(mg/L)	(µg/L)	(µg/L)	(ug/L)	(ug/L)	(µg/L)	(µg/L)	(mg/L)	(ug/L)	(µg/L)	(µg/L)	(ug/L)	
		900 ^b	500 ^b	6.5/8.5 ^b					250 ^b	250 ^b		10 ^a	2 ^a	1000 ^a	10 ^a	1000 ^c	1000 ^a	50 ^a		1.3 ^a	300 ^b	50 ^b	50 ^a	5000 ^a		
Shallow Aquifer																										
City of Brentwood																										
BG-1	12/17/2008	-	1180	-	-	139	70	103	5	116	370	-	27.6	-	-	<2	200	-	2	-	<0.01	120	70	-	<20	
BG-1	2/17/2009	-	1410	-	-	178	95	116	4	107	500	-	27.8	-	-	<2	200	-	2	-	<0.01	60	90	-	<20	
BG-1	5/12/2009	-	1720	-	-	187	100	111	3	108	580	-	31.4	-	-	<2	200	-	2	-	<0.01	80	40	-	<20	
BG-1	8/4/2009	-	1580	-	-	185	93	125	3	114	490	-	33.4	-	-	<2	300	-	3	-	<0.01	140	60	-	<20	
BG-1	11/10/2009	-	1670	-	-	178	98	116	2	111	520	-	32.3	-	-	<2	200	-	3	-	<0.01	<50	<10	-	<20	
BG-1	2/25/2010	-	1480	-	-	177	100	123	3	119	520	-	31.2	-	-	<2	200	-	2	-	<0.01	80	<10	-	<20	
BG-1	5/26/2010	-	1640	-	-	199	104	128	2	121	610	-	32.5	-	-	<2	200	-	3	-	<0.01	80	10	-	<20	
BG-1	8/12/2010	-	1740	-	-	184	101	124	2	132	610	-	29.1	-	-	<2	200	-	3	-	<0.01	70	<10	-	20	
BG-1	11/15/2010	3864	1520	-	160	157	81	114	2	-	403	190	31.4	-	-	-	-	-	3	-	<0.001	<50	<10	-	<0.84	
BG-1	2/24/2011	2251	1280	-	150	155	84	105	2	-	500	190	32.8	-	-	-	-	-	3	-	<0.001	<50	<10	-	<20	
BG-1	5/15/2011	2070	1420	-	150	151	81	108	2	-	470	190	-	-	-	-	-	-	3	-	<0.001	<50	<10	-	<20	
BG-1	8/23/2011	1927	1250	-	-	-	-	108	-	-	358	-	32	-	-	-	200	-	-	-	-	-	-	-	-	
BG-1	12/20/2011	1628	970	-	160	119	66	94	2	-	316	190	31	-	-	<2	-	-	4	-	<0.001	<50	<10	-	<20	
BG-1	2/27/2012	1716	1080	-	-	-	-	105	-	-	305	-	32	-	-	-	-	-	-	-	-	-	-	-	-	
BG-1	5/23/2012	1675	1020	-	163	121	64.6	153	1.52	-	294	199	29	-	-	2.31	-	-	3.65	-	<0.001	<50	<10	-	<20	
BG-1	8/13/2012	1598	1010	-	-	-	-	99	-	-	233	-	28	-	-	-	200	-	-	-	-	-	-	-	-	
BG-1	11/13/2012	1545	920	-	160	114	61	94	2	-	239	190	29	-	-	3	-	-	6	-	<0.001	<50	<10	-	<20	
BG-1	2/18/2013	1506	897	-	-	-	-	96.7	-	-	242	-	27.1	-	-	-	-	-	-	-	-	-	-	-	-	
BG-1	5/15/2013	1490	944	-	170	111	58.3	93.4	1.48	-	235	208	27.1	-	-	-	-	-	3.44	-	<0.001	<50	<10	-	<20	
BG-1	8/15/2013	1479	925	-	-	-	-	87.7	-	-	266	-	28.7	-	-	-	-	-	-	-	-	-	-	-	-	
BG-1	11/11/2013	1370	888	-	154	104	54.8	88.2	1.17	-	193	188	26.2	-	-	-	-	-	-	-	<50	<10	-	<20		
BG-1	2/17/2014	1358	830	-	-	-	-	87.7	-	-	195	-	29.4	-	-	-	-	-	-	-	-	-	-	-	-	
BG-1	5/15/2014	1367	914	-	145	92.7	50	79	<1	-	201	176	21	-	-	-	-	-	4.08	-	<0.001	104	<10	-	<20	
BG-1	8/14/2014	-	913	-	-	-	-	86	-	-	197	-	25.1	-	-	-	-	-	-	-	-	-	-	-	-	
BG-1	11/11/2014	1317	842	-	141	92.7	48	79.8	1.22	-	190	172	27.1	-	-	-	-	-	4.56	-	<0.001	99.4	<10	-	<20	
BG-1	2/16/2015	-	908	-	-	-	-	82.2	-	-	259	-	27.4	-	-	-	237	-	-	-	-	-	-	-	-	
BG-1	6/8/2015	-	749	-	-	86.2	43.5	76	1.18	97.1	169	161	26	0.122	-	3.38	220	-	3.48	-	<0.001	ND	5.17	-	1.35	
BG-1	8/17/2015	-	919	-	-	-	-	79.7	-	-	171	-	26.9	-	-	-	253	-	-	-	-	-	-	-	-	
BG-1	12/7/2017	-	896	-	-	81.6	43.3	66.9	1.08	125	194	170	31	0.137	-	1.95	227	-	3.79	-	0.00153	134	18.2	-	8.75	
BG-2	2/17/2008	-	1520	-	-	-	-	-	-	-	-	-	-	-	-	-	-	-	-	-	-	-	-	-	-	
BG-2	12/17/2008	-	1550	-	-	185	88	198	8	390	290	-	28.7	-	-	2	1800	-	3	-	<0.01	140	250	-	<20	
BG-2	2/17/2009	-	1520	-	-	192	91	197	7	380	280	-	28.7	-	-	4	1900	-	2	-	<0.01	60	130	-	<20	
BG-2	5/12/2009	-	1520	-	-	180	86	185	6	380	270	-	30.5	-	-	3	1800	-	2	-	<0.01	90	60	-	<20	
BG-2	8/4/2009	-	1450	-	-	191	85	206	7	400	270	-	25.5	-	-	3	1900	-	2	-	<0.01	160	70	-	<20	
BG-2	11/10/2009	-	1440	-	-	172	84	185	6	370	280	-	19.8	-	-	3	1900	-	3	-	<0.01	<50	50	-	<20	
BG-2	2/25/2010	-	1450	-	-	177	87	183	6	350	270	-	16.9	-	-	3	1900	-	<0.001	-	<0.01	60	40	-	<20	
BG-2	5/26/2010	-	1520	-	-	184	87	178	6	390	280	-	16.7	-	-	2	1800	-	1	-	<0.01	50	40	-	20	

Summary of Groundwater Quality Laboratory Results - Public Supply and Monitoring Wells

Well Name	Date					Cations				Anions					Trace Elements												
		EC	TDS	pH	Total Alkalinity ¹	Ca	Mg	Na	K	SO ₄	Cl	HCO ₃ ¹	NO ₃ ¹	F	Al	As ²	B	Ba	Cr	Cr(VI)	Cu	Fe	Mn	Se	Zn		
		(µmho/cm)	(mg/L)		(mg/L)	(mg/L)	(mg/L)	(mg/L)	(mg/L)	(mg/L)	(mg/L)	(mg/L)	(mg/L)	(mg/L)	(µg/L)	(µg/L)	(ug/L)	(ug/L)	(µg/L)	(µg/L)	(mg/L)	(ug/L)	(µg/L)	(µg/L)	(µg/L)	(ug/L)	
		900 ^b	500 ^b	6.5/8.5 ^b						250 ^b	250 ^b		10 ^a	2 ^a	1000 ^a	10 ^a	1000 ^c	1000 ^a	50 ^a		1.3 ^a	300 ^b	50 ^b	50 ^a	5000 ^a		
Shallow Aquifer																											
City of Brentwood																											
BG-2	8/12/2010	-	1550	-	-	188	89	175	6	440	310	-	15.4	-	-	2	1800	-	3	-	<0.01	70	40	-	<20		
BG-2	11/15/2010	4500	-	-	380	204	95	183	6	-	277	460	-	-	-	-	-	-	3	-	<0.001	60	40	-	<0.84		
BG-2	2/24/2011	2414	-	-	370	186	87	156	5	-	280	450	-	-	-	-	-	-	2	-	<0.001	60	30	-	<20		
BG-2	5/15/2011	2350	-	-	390	214	96	178	6	-	300	470	-	-	-	-	-	-	2	-	<0.001	80	40	-	<20		
BG-2	8/23/2011	2419	1600	-	-	-	-	187	-	-	260	-	14.7	-	-	-	1800	-	-	-	-	-	-	-	-		
BG-2	12/20/2011	2232	1570	-	410	189	88	163	6	-	280	500	15.9	-	-	2	-	-	2	-	0.001	<50	30	-	<20		
BG-2	2/27/2012	2431	1620	-	-	-	-	194	-	-	280	-	17.9	-	-	-	-	-	-	-	-	-	-	-	-		
BG-2	5/23/2012	2418	1620	-	397	209	92.9	193	5.92	-	290	485	17.6	-	-	2.69	-	-	2.59	-	<0.001	<50	24.5	-	<20		
BG-2	8/13/2012	2441	1600	-	-	-	-	192	-	-	-	-	16	-	-	-	1800	-	-	-	-	-	-	-	-		
BG-2	11/13/2012	2342	1580	-	400	208	93	188	6	-	270	490	66.7	-	-	6	1800	-	7	-	0.003	<50	30	-	<20		
BG-2	2/18/2013	2349	1580	-	-	-	-	195	-	-	284	-	63	-	-	-	1840	-	-	-	-	-	-	-	-		
BG-2	5/15/2013	2344	1590	-	442	205	90.5	184	5.49	-	278	539	55.3	-	-	2.17	1820	-	2.56	-	0.00102	<50	23.3	-	<20		
BG-2	8/15/2013	2305	1570	-	-	-	-	173	-	-	308	-	13.8	-	-	-	1870	-	-	-	-	-	-	-	-		
BG-2	11/11/2013	2290	1610	-	433	223	99.8	11	6.08	-	244	529	11.1	-	-	-	2030	-	-	-	-	<50	25.4	-	<20		
BG-2	2/17/2014	2328	1540	-	-	-	-	188	-	-	266	-	10	-	-	-	2070	-	-	-	-	-	-	-	-		
BG-2	5/15/2014	2275	1540	-	415	184	83.6	172	5.29	-	260	506	11.2	-	-	2.26	1930	-	4.2	-	<0.001	102	21	-	<20		
BG-2	8/14/2014	-	1540	-	-	-	-	172	-	-	255	-	40.5	-	-	-	1940	-	-	-	-	-	-	-	-		
BG-2	11/11/2014	2323	1580	-	440	200	87.9	171	5.38	-	270	536	36.9	-	-	2.32	1940	-	3.04	-	0.0341	162	21.4	-	<20		
BG-2	2/15/2015	-	1610	-	-	-	-	174	-	-	278	-	33.1	-	-	-	2040	-	-	-	-	-	-	-	-		
BG-2	2/16/2015	-	1610	-	-	-	-	-	-	-	-	-	-	-	-	-	-	-	-	-	-	-	-	-	-		
BG-2	6/8/2015	-	1620	-	-	193	87.6	184	6.39	28.3	250	561	6.4	0.096	-	4.41	2030	-	3.45	-	<0.001	ND	3.91	-	2.2		
BG-2	8/17/2015	-	1610	-	-	-	-	192	-	-	258	-	6.4	-	-	-	2020	-	-	-	-	-	-	-	-		
BG-2	12/7/2017	-	1580	-	-	165	72.7	176	4.59	404	292	585	5.2	0.115	-	2.62	1800	-	5.18	-	0.0023	38.1	7.2	-	4.83		
BG-3	2/17/2008	-	740	-	-	-	-	-	-	-	-	-	-	-	-	-	-	-	-	-	-	-	-	-	-		
BG-3	12/17/2008	-	710	-	-	76	35	147	16	109	152	-	14.1	-	-	4	900	-	32	-	<0.01	120	<10	-	<20		
BG-3	2/17/2009	-	740	-	-	72	35	148	14	110	140	-	14.8	-	-	5	800	-	11	-	<0.01	<50	10	-	<20		
BG-3	5/12/2009	-	780	-	-	90	49	135	5	135	148	-	16.6	-	-	3	900	-	3	-	<0.01	100	50	-	<20		
BG-3	8/4/2009	-	760	-	-	78	40	136	6	120	137	-	14.6	-	-	3	900	-	8	-	<0.01	50	<10	-	<20		
BG-3	11/10/2009	-	770	-	-	76	40	132	5	117	139	-	14.1	-	-	4	900	-	6	-	<0.01	50	10	-	<20		
BG-3	2/25/2010	-	750	-	-	78	41	135	5	116	137	-	13.2	-	-	4	900	-	5	-	<0.01	<50	10	-	<20		
BG-3	5/26/2010	-	770	-	-	84	43	124	3	119	142	-	13.4	-	-	4	900	-	3	-	<0.01	<50	10	-	<20		
BG-3	11/16/2010	1300	790	-	290	87	40	139	5	-	144	350	11.1	-	-	<2	1000	-	6	-	<0.001	<50	10	-	<0.84		
BG-3	2/24/2011	1373	810	-	300	80	41	119	3	-	159	360	10.9	-	-	3	1000	-	5	-	<0.001	80	36	-	<20		
BG-3	5/15/2011	1360	810	-	300	90	44	130	5	-	158	360	<0.1	-	-	3	1000	-	6	-	<0.001	100	<10	-	<20		
BG-3	8/23/2011	1365	760	-	-	-	-	141	-	-	156	-	8.6	-	-	-	1100	-	-	-	-	-	-	-	-		
BG-3	12/20/2011	1279	750	-	310	79	41	124	4	-	164	380	7.8	-	-	3	1000	-	7	-	<0.001	<50	<10	-	<20		
BG-3	2/27/2012	1416	820	-	-	-	-	140	-	-	170	-	7.2	-	-	-	1100	-	-	-	-	-	-	-	-		

Summary of Groundwater Quality Laboratory Results - Public Supply and Monitoring Wells

Well Name	Date					Cations				Anions					Trace Elements											
		EC (µmho/cm)	TDS (mg/L)	pH	Total Alkalinity ¹ (mg/L)	Ca (mg/L)	Mg (mg/L)	Na (mg/L)	K (mg/L)	SO ₄ (mg/L)	Cl (mg/L)	HCO ₃ ¹ (mg/L)	NO ₃ ¹ (mg/L)	F (mg/L)	Al (µg/L)	As ² (µg/L)	B (ug/L)	Ba (ug/L)	Cr (µg/L)	Cr(VI) (µg/L)	Cu (mg/L)	Fe (ug/L)	Mn (µg/L)	Se (µg/L)	Zn (ug/L)	
		900 ^b	500 ^b	6.5/8.5 ^b						250 ^b	250 ^b	10 ^a	2 ^a	1000 ^a	10 ^a	1000 ^c	1000 ^a	50 ^a		1.3 ^a	300 ^b	50 ^b	50 ^a	5000 ^a		
Shallow Aquifer																										
City of Brentwood																										
BG-3	5/23/2012	1408	811	-	318	88	43.6	142	<0.1	-	177	388	7.1	-	-	3.6	1060	-	8.85	-	<0.001	<50	<10	-	<20	
BG-3	8/13/2012	1384	780	-	-	-	-	153	-	-	159	-	5.4	-	-	-	1000	-	-	-	-	-	-	-	-	
BG-3	11/13/2012	1315	800	-	340	92	45	147	4	-	173	420	24.6	-	-	4	1100	-	12	-	0.001	80	<10	-	<20	
BG-3	2/18/2013	1336	819	-	-	-	-	150	-	-	189	-	21.9	-	-	-	1100	-	-	-	-	-	-	-	-	
BG-3	5/15/2013	1303	831	-	315	88	43.6	150	4.44	-	201	384	<0.1	-	-	2.68	1120	-	5.6	-	<0.001	<50	13	-	<20	
BG-3	8/15/2013	1366	828	-	-	-	-	149	-	-	226	-	8.5	-	-	-	1110	-	-	-	-	-	-	-	-	
BG-3	11/11/2013	1400	860	-	305	94.1	47.3	143	2.89	-	188	373	7.1	-	-	-	1150	-	-	-	-	<50	11300	-	<20	
BG-3	2/17/2014	1387	825	-	-	-	-	150	-	-	203	-	6.89	-	-	-	1250	-	-	-	-	-	-	-	-	
BG-3	5/15/2014	1385	865	-	288	83.1	41.2	137	4.07	-	201	352	7.74	-	-	2.63	1100	-	8.14	-	<0.001	ND	<10	-	<20	
BG-3	8/14/2014	-	818	-	-	-	-	138	-	-	185	-	37	-	-	-	1080	-	-	-	-	-	-	-	-	
BG-3	11/11/2014	1399	770	-	271	81.2	40.2	133	4.1	-	206	330	6.7	-	-	2.68	1080	-	7.58	-	0.00152	82	ND	-	<20	
BG-3	2/15/2015	-	844	-	-	-	-	138	-	-	227	-	24	-	-	-	1130	-	-	-	-	-	-	-	-	
BG-3	6/8/2015	-	858	-	-	86.6	41.5	138	4.46	98.3	215	332	4.9	0.098	-	4.49	1020	-	7.7	-	0.00133	ND	2.9	-	0.873	
BG-3	8/17/2015	-	893	-	-	-	-	144	-	-	214	-	5.1	-	-	-	1100	-	-	-	-	-	-	-	-	
BG-3	12/7/2017	-	978	-	-	94.5	46.2	141	4.28	113	267	408	8.4	0.106	-	2.90	1130	-	9.59	-	0.0017	17.1	5.19	-	3.77	
WELL 01	8/16/1990	2045	1166	-	306	132	68.2	140	5.1	155	337	306	11.4	0.31	184	10	-	113	16	-	-	100	10	5	50	
Town of Discovery Bay																										
IBMW-140	3/19/2013	2000	1100	7.56	470	61	59	290	2	61	360	470	<0.45	0.44	-	-	-	-	-	-	-	<100	570	-	-	
4AMW-152	3/20/2013	6800	5000	7.21	300	460	320	480	2.5	320	2000	300	<0.45	0.11	-	-	-	-	-	-	-	-	-	-	-	
7MW-115	3/20/2013	6500	5400	7.34	280	400	260	630	3.9	310	1900	280	<0.45	0.59	-	-	-	-	-	-	-	-	-	-	-	
BALDOCCHI WATER SYSTEM																										
Well Head	10/22/2002	1400	840	-	320	75	38	160	1.2	110	190	380	7.2	0.6	<50	<2	-	<100	<10	-	-	100	<20	<5	50	
Well Head	7/7/2004	-	-	-	-	-	-	-	-	-	-	-	8.8	-	-	-	-	-	-	-	-	-	-	-	-	
Well Head	7/6/2005	-	-	-	-	-	-	-	-	-	-	-	12	-	-	-	-	-	-	-	-	-	-	-	-	
Well Head	7/11/2007	-	-	-	-	-	-	-	-	-	-	-	13	-	-	-	-	-	-	-	-	-	-	-	-	
Well Head	7/3/2008	-	-	-	-	-	-	-	-	-	-	-	14	-	-	-	-	-	-	-	-	-	-	-	-	
Well Head	7/2/2009	-	-	-	-	-	-	-	-	-	-	-	13	-	-	-	-	-	-	-	-	-	-	-	-	
Well Head	7/1/2010	-	-	-	-	-	-	-	-	-	-	-	14	-	-	-	-	-	-	-	-	-	-	-	-	
Well Head	7/7/2011	-	-	-	-	-	-	-	-	-	-	-	14	-	-	-	-	-	-	-	-	-	-	-	-	
Well Head	6/4/2012	-	-	-	-	-	-	-	-	-	-	-	16	-	-	-	-	-	-	-	-	-	-	-	-	
Well Head	6/19/2012	-	-	-	-	-	-	-	-	-	-	-	8.6	-	-	-	-	-	-	-	-	-	-	-	-	
Well Head	7/8/2013	-	-	-	-	-	-	-	-	-	-	-	11	-	-	-	-	-	-	-	-	-	-	-	-	
Well Head	7/8/2014	-	-	-	-	-	-	-	-	-	-	-	7.5	-	-	-	-	-	-	-	-	-	-	-	-	
Well Head	7/16/2015	-	-	-	-	-	-	-	-	-	-	-	3.2	-	-	-	-	-	-	-	-	-	-	-	-	

Summary of Groundwater Quality Laboratory Results - Public Supply and Monitoring Wells

Well Name	Date	EC (µmho/cm)	TDS (mg/L)	pH	Total Alkalinity ¹ (mg/L)	Cations				Anions					Trace Elements														
						Ca (mg/L)	Mg (mg/L)	Na (mg/L)	K (mg/L)	SO ₄ (mg/L)	Cl (mg/L)	HCO ₃ ¹ (mg/L)	NO ₃ ¹ (mg/L)	F (mg/L)	Al (µg/L)	As ² (µg/L)	B (ug/L)	Ba (ug/L)	Cr (µg/L)	Cr (VI) (µg/L)	Cu (mg/L)	Fe (ug/L)	Mn (µg/L)	Se (µg/L)	Zn (ug/L)				
		900 ^b	500 ^b	6.5/8.5 ^b						250 ^b	250 ^b		10 ^a	2 ^a	1000 ^a	10 ^a	1000 ^c	1000 ^a	50 ^a					1.3 ^a	300 ^b	50 ^b	50 ^a	5000 ^a	
Shallow Aquifer																													
BALDOCCHI WATER SYSTEM																													
Well Head	7/19/2016	-	-	-	-	-	-	-	-	-	-	-	7.1	-	-	-	-	-	-	-	-	-	-	-	-	-	-	-	
Well Head	7/12/2017	-	-	-	-	-	-	-	-	-	-	-	17	-	-	-	-	-	-	-	-	-	-	-	-	-	-	-	
Well Head	7/16/2018	-	-	-	-	-	-	-	-	-	-	-	16	-	-	-	-	-	-	-	-	-	-	-	-	-	-	-	
Well Head	7/2/2019	-	-	-	-	-	-	-	-	-	-	-	16	-	-	-	-	-	-	-	-	-	-	-	-	-	-	-	
Well Head	12/10/2019	-	-	-	-	-	-	-	-	-	-	-	8.1	-	-	-	-	-	-	-	-	-	-	-	-	-	-	-	
Byron-Bethany Irrigation District																													
5 Binn	8/9/1973	3090	1720	8	272	52	22	558	5.5	160	697	-	9.4	-	-	-	6500	-	-	-	-	-	-	-	-	-	-	-	-
5 Binn	6/24/1975	3050	-	8.1	253	-	-	600	-	-	778	-	-	-	-	-	-	-	-	-	-	-	-	-	-	-	-	-	
5 Binn	7/20/1977	4200	-	7.9	224	-	-	780	-	-	1210	-	-	-	-	-	-	-	-	-	-	-	-	-	-	-	-	-	
5 Binn	8/3/1979	1860	-	8.5	274	27	10	358	-	-	358	-	-	-	-	-	-	-	-	-	-	-	-	-	-	-	-	-	
5 Binn	11/3/1980	2120	-	8.4	239	28	11	-	-	-	462	-	-	-	-	-	4200	-	-	-	-	-	-	-	-	-	-	-	
5 Binn	5/26/1981	1660	-	8.4	263	21	8	-	-	-	308	-	-	-	-	-	3400	-	-	-	-	-	-	-	-	-	-	-	
5 Binn	8/3/1981	2550	-	8	249	42	15	472	-	-	575	-	-	-	-	-	-	-	-	-	-	-	-	-	-	-	-	-	
5 Binn	6/8/1982	1980	1160	8.2	260	30	12	379	3	106	419	-	-	-	-	-	4100	-	-	-	-	-	-	-	-	-	-	-	
5 Binn	8/16/1983	1830	1060	8.1	258	26	11	339	2.8	102	363	-	-	-	-	-	3800	-	-	-	-	-	-	-	-	-	-	-	
5 Binn	8/1/1985	1970	-	8.6	258	30	12	370	-	-	395	-	-	-	-	-	-	-	-	-	-	-	-	-	-	-	-	-	
5 Binn	7/28/1987	1450	-	8.2	261	21	10	275	-	-	234	-	-	-	-	-	-	-	-	-	-	-	-	-	-	-	-	-	
5 Binn	9/14/1989	1620	-	8.4	262	21	9	316	1.4	-	286	-	-	-	-	-	-	-	-	-	-	-	-	-	-	-	-	-	
Deep Aquifer																													
City of Brentwood																													
MW-14 Deep	4/26/1999	-	740	-	230	73	34	140	4	230	87	-	2.07828	0.3	-	-	1300	-	-	-	-	-	-	-	100	-	-	-	
MW-14 Int.	4/26/1999	-	460	-	220	64	24	62	2	56	77	-	2.14605	0.4	-	-	500	-	-	-	-	-	-	-	150	-	-	-	
Well 06	8/16/1990	1080	-	-	223	57.6	33.3	108	3.2	192	94.6	223	3.05	0.35	100	10	-	100	13	-	-	-	-	100	10	5	50		
Well 06	4/30/1991	960	640	-	225	73	33	95	3	99	126	274	2.9	0.3	100	10	-	100	10	-	-	-	-	100	30	5	50		
Well 06	1/7/1993	1200	793	-	217	93	39	3	110	204	133	265	2	0.2	85	5	-	20	14	-	-	-	-	50	30	5	50		
Well 06	5/2/1994	-	-	-	-	-	-	-	-	-	-	-	3.2	-	-	-	-	-	-	-	-	-	-	-	-	-	-	-	
Well 06	4/4/1995	-	-	-	-	-	-	-	-	-	-	-	-	-	-	-	-	-	-	-	-	-	-	-	-	-	-	-	
Well 06	6/30/1999	1450	930	-	230	94	45	156	3	269	184	280	3.3	0.3	<50	<2	1200	44.5	10	-	-	-	<100	<20	9	<50			
Well 06	12/26/2000	1510	-	-	210	90	45	157	4	269	180	260	3.43	0.2	<50	<2	1200	40.1	9	-	-	-	<100	<20	6	<50			
Well 06	5/2/2001	-	-	-	-	-	-	-	-	-	-	-	3.64	-	-	-	-	-	-	-	-	-	-	-	-	-	-		
Well 06	8/1/2001	1510	990	-	220	84	42	163	4	277	174	260	3.25	0.4	<50	<2	1190	42.7	10	-	-	-	<100	<20	8	<50			
Well 06	2/27/2002	-	-	-	-	-	-	-	-	-	-	-	4	-	-	-	-	-	-	-	-	-	-	-	-	-	-		
Well 06	9/11/2002	1530	1000	-	220	94	45	148	4	246	181	270	3.19	0.3	10	2	1210	44.6	10	-	-	-	50	10	8	20			
Well 06	4/17/2003	1560	970	-	220	93	44	171	4	291	205	260	-	0.2	10	2	1180	44.6	9	-	-	-	50	10	9	20			

Summary of Groundwater Quality Laboratory Results - Public Supply and Monitoring Wells

Well Name	Date	EC TDS pH Total Alkalinity ¹				Cations				Anions					Trace Elements												
		(µmho/cm)	(mg/L)		(mg/L)	Ca	Mg	Na	K	SO ₄	Cl	HCO ₃ ¹	NO ₃ ¹	F	Al	As ²	B	Ba	Cr	Cr(VI)	Cu	Fe	Mn	Se	Zn		
		900 ^b	500 ^b	6.5/8.5 ^b						250 ^b	250 ^b		10 ^a	2 ^a	1000 ^a	10 ^a	1000 ^c	1000 ^a	50 ^a		1.3 ^a	300 ^b	50 ^b	50 ^a	5000 ^a		
Deep Aquifer																											
City of Brentwood																											
Well 06	11/19/2003	-	-	-	-	-	-	-	-	-	-	-	-	-	-	2	-	-	-	-	-	-	-	-	-	-	
Well 06	6/2/2004	1600	1000	-	210	95	44	173	4	275	215	260	-	0.7	10	2	1100	49.5	8	-	-	50	10	8	20		
Well 06	3/30/2005	1500	-	-	220	95	45	164	4	253	168	270	3.52	0.4	10	2	1300	42	10	-	-	50	10	9	20		
Well 06	3/29/2006	1590	1010	-	210	94	44	160	3	294	206	260	4.13	0.4	10	2	1200	40.3	7	-	-	50	10	8	20		
Well 06	3/20/2007	1490	920	-	220	79	36	218	3	260	179	260	4.13	0.4	10	2	1300	39	9	-	-	50	10	9	20		
Well 06	3/12/2008	1520	-	-	210	88	42	150	3	240	174	250	3.91	0.2	10	2	1200	42.3	10	-	-	60	10	10	20		
Well 06	4/9/2008	-	-	-	-	-	-	-	-	-	-	-	4.3	-	-	-	-	-	-	-	-	-	-	-	-		
Well 06	8/27/2008	-	-	-	-	-	-	-	-	-	-	-	3.8	-	-	-	-	-	-	-	-	-	-	-	-		
Well 06	2/18/2009	1600	810	-	220	100	49	170	3.7	280	210	260	4.5	0.34	50	2	-	100	11	-	-	100	20	11	50		
Well 06	7/14/2010	1700	1100	-	210	110	53	180	3.7	300	230	260	-	0.34	50	2	1300	100	10	-	-	100	20	8.6	50		
Well 06	2/16/2011	1700	1100	-	210	110	52	180	3.8	290	220	260	5	0.31	50	2.5	1300	100	10	-	-	100	20	12	50		
Well 06	5/16/2012	1600	980	-	200	92	46	170	3.7	280	230	250	4.1	0.36	50	2	-	100	10	-	-	100	20	5	50		
Well 06	5/29/2013	1700	-	-	210	110	53	190	4	300	230	250	5.2	0.32	50	2	-	100	10	-	-	100	20	11	50		
Well 06	6/19/2014	1700	1100	-	190	100	50	170	3.8	290	220	230	5.2	0.34	50	2.4	1300	100	10	-	-	100	20	11	50		
Well 06	4/14/2015	1600	1100	-	220	100	51	180	3.9	300	230	260	5.2	0.35	50	2	1300	100	10	-	-	100	20	14	50		
Well 06	5/13/2015	-	-	-	-	-	-	-	-	-	-	-	5.33	-	-	-	-	-	-	-	-	-	-	-	-		
Well 06	8/26/2015	-	-	-	-	-	-	-	-	-	-	-	5.6	-	-	-	-	-	-	-	-	-	-	-	-		
Well 06	11/18/2015	-	-	-	-	-	-	-	-	-	-	-	2.2	-	-	-	-	-	-	-	-	-	-	-	-		
Well 06	3/31/2016	-	-	-	-	-	-	-	-	-	-	-	5.5	-	-	-	-	-	-	-	-	-	-	-	-		
Well 06	5/31/2016	1600	1000	-	210	110	52	180	4.1	300	220	260	5.7	0.33	50	2	1400	100	10	-	-	100	20	11	50		
Well 06	9/14/2016	-	-	-	-	-	-	-	-	-	-	-	5.4	-	-	-	-	-	-	-	-	-	-	-	-		
Well 06	12/7/2016	-	-	-	-	-	-	-	-	-	-	-	5.6	-	-	-	-	-	-	-	-	-	-	-	-		
Well 06	1/25/2017	-	-	-	-	-	-	-	-	-	-	-	2.9	-	-	-	-	-	-	-	-	-	-	-	-		
Well 06	5/10/2017	-	-	-	-	-	-	-	-	-	-	-	5.8	-	-	-	-	-	-	-	-	-	-	-	-		
Well 06	8/16/2017	-	-	-	-	-	-	-	-	-	-	-	6.1	-	-	-	-	-	-	-	-	-	-	-	-		
Well 06	8/24/2017	1700	-	-	220	110	51	180	4.1	290	220	270	5.7	0.35	50	2.6	1300	100	10	-	-	100	20	12	50		
Well 06	12/12/2017	-	-	-	-	-	-	-	-	-	237	-	-	-	-	-	-	-	-	-	-	-	-	-	-		
Well 06	12/13/2017	-	-	-	-	-	-	-	-	-	-	-	6.4	-	-	-	-	-	-	-	-	-	-	-	-		
Well 06	2/21/2018	-	-	-	-	-	-	-	-	-	-	-	5.3	-	-	-	-	-	-	-	-	-	-	-	-		
Well 06	5/7/2018	1600	1000	-	210	99	46	170	4	290	210	250	5.5	0.34	50	2	1200	100	10	-	-	100	20	11	50		
Well 06	9/26/2018	-	-	-	-	-	-	-	-	-	-	-	4.9	-	-	-	-	-	-	-	-	-	-	-	-		
Well 06	11/7/2018	-	-	-	-	-	-	-	-	-	-	-	4.6	-	-	-	-	-	-	-	-	-	-	-	-		
Well 06	3/11/2019	-	-	-	-	-	-	-	-	-	-	-	5.6	-	-	-	-	-	-	-	-	-	-	-	-		
Well 06	5/6/2019	-	1100	-	-	-	51	180	4.4	320	240	-	6.3	0.31	<50	<2	1300	-	<10	-	-	<100	<20	10	<50		
Well 06	6/19/2019	-	-	-	-	-	-	-	-	-	-	-	5.9	-	-	-	-	-	-	-	-	-	-	-	-		
Well 06	8/7/2019	-	-	-	-	-	-	-	-	-	-	-	5.7	-	-	-	-	-	-	-	-	-	-	-	-		
Well 07	5/5/1988	986	660	-	230	62	33	110	3.2	150	64	230	2.7	0.2	-	4	-	31	10	-	-	50	10	3.2	20		

Summary of Groundwater Quality Laboratory Results - Public Supply and Monitoring Wells

Well Name	Date					Cations				Anions					Trace Elements										
		EC (µmho/cm)	TDS (mg/L)	pH	Total Alkalinity ¹ (mg/L)	Ca (mg/L)	Mg (mg/L)	Na (mg/L)	K (mg/L)	SO ₄ (mg/L)	Cl (mg/L)	HCO ₃ ¹ (mg/L)	NO ₃ ¹ (mg/L)	F (mg/L)	Al (µg/L)	As ² (µg/L)	B (ug/L)	Ba (ug/L)	Cr (µg/L)	Cr (VI) (µg/L)	Cu (mg/L)	Fe (ug/L)	Mn (µg/L)	Se (µg/L)	Zn (ug/L)
		900 ^b	500 ^b	6.5/8.5 ^b						250 ^b	250 ^b	10 ^a	2 ^a	1000 ^a	10 ^a	1000 ^c	1000 ^a	50 ^a		1.3 ^a	300 ^b	50 ^b	50 ^a	5000 ^a	
Deep Aquifer																									
City of Brentwood																									
Well 07	8/16/1990	947	608	-	224	49.7	30.2	102	3.7	166	75.1	224	2.1	0.3	100	10	-	100	10	-	-	287	18	5	50
Well 07	4/30/1991	940	-	-	206	60	29	100	3	112	99	251	1.8	0.3	100	10	-	100	10	-	-	100	30	5	50
Well 07	1/7/1993	1000	-	-	220	75	32	3	110	146	99	268	0.5	0.2	217	5	-	20	10	-	-	50	30	5	50
Well 07	5/2/1994	-	-	-	-	-	-	-	-	-	-	-	1.6	-	-	-	-	-	-	-	-	-	-	-	-
Well 07	4/4/1995	-	-	-	-	-	-	-	-	-	-	-	-	-	-	-	-	-	-	-	-	-	-	-	-
Well 07	6/30/1999	1140	-	-	220	72	32	124	2	208	99	270	1.4	0.3	<50	<2	1400	32.7	9	-	-	110	<20	7	<50
Well 07	12/20/2000	1200	740	-	210	66	32	133	3	238	102	260	1.6	0.2	<50	<2	1400	31.8	7	-	-	<100	<20	6	<50
Well 07	5/2/2001	-	-	-	-	-	-	-	-	-	-	-	1.7	-	-	-	-	-	-	-	-	-	-	-	-
Well 07	8/1/2001	1210	-	-	220	65	31	140	3	234	106	270	1.6	0.3	<50	<2	1340	35.3	9	-	-	<100	<20	8	<50
Well 07	2/27/2002	-	-	-	-	-	-	-	-	-	-	-	1.7	-	-	-	-	-	-	-	-	-	-	-	-
Well 07	9/11/2002	1160	760	-	220	68	32	120	3	184	105	270	1.4	0.2	10	2	1340	34.6	9	-	-	70	10	7	20
Well 07	4/17/2003	1190	760	-	220	69	31	137	3	215	110	270	1.9	0.2	10	2	1380	35.1	8	-	-	50	10	8	20
Well 07	3/18/2004	-	-	-	-	-	-	-	-	-	-	-	-	-	-	2	-	-	-	-	-	-	-	-	-
Well 07	3/29/2004	1270	760	-	220	82	37	138	3	218	131	270	2.33	0.3	10	2	1400	36.3	7	-	-	50	10	7	20
Well 07	4/14/2004	-	-	-	-	-	-	-	-	-	-	-	-	-	-	2	-	-	-	-	-	-	-	-	-
Well 07	5/12/2004	-	-	-	-	-	-	-	-	-	-	-	-	-	-	2	-	-	-	-	-	-	-	-	-
Well 07	3/30/2005	1370	880	-	220	80	36	161	3	222	155	260	1.2	0.4	10	2	1500	39.9	7	-	-	50	10	8	20
Well 07	3/29/2006	1270	830	-	210	70	31	141	3	216	137	240	1.7	0.3	10	2	1400	32.6	5	-	-	50	10	6	20
Well 07	10/10/2007	1380	880	-	210	74	33	182	3	240	171	260	2.1	0.4	10	2	1500	38.8	6	-	-	50	10	9	20
Well 07	2/25/2008	1490	810	-	200	75	34	167	3	210	197	240	2	0.5	10	2	1400	41.8	6	-	-	50	10	10	20
Well 07	2/18/2009	1300	730	-	210	75	35	160	3	230	150	260	-	0.35	50	2	-	100	10	-	-	100	20	9.2	50
Well 07	2/10/2010	1300	840	-	210	76	35	160	3	220	160	250	2.5	0.33	50	2	1500	100	10	-	-	100	20	7.1	50
Well 07	2/16/2011	1500	890	-	200	79	37	170	3.1	130	110	250	5.8	0.29	50	2.7	1500	100	10	-	-	100	20	11	50
Well 07	6/27/2012	1700	1100	-	180	82	39	220	3.2	250	290	220	1.2	0.38	50	2.5	-	100	10	-	-	100	20	9.7	50
Well 07	5/29/2013	1400	900	-	180	78	36	180	3.2	230	180	210	2.9	0.31	50	2	-	100	10	-	-	100	20	11	50
Well 07	6/17/2014	1400	860	-	180	73	34	180	3.4	220	200	210	2.7	0.33	50	2	1400	100	10	-	-	100	20	10	50
Well 07	4/14/2015	1400	900	-	200	76	35	160	2.9	240	190	250	2.9	0.33	50	2	1400	100	10	-	-	100	20	14	50
Well 07	5/31/2016	1300	-	-	200	78	36	170	3.3	220	170	240	3.2	0.32	50	2	1600	100	10	-	-	100	20	9	50
Well 07	8/24/2017	1400	890	-	210	80	37	160	3	220	180	250	3.4	0.34	50	2.4	1500	100	10	-	-	100	20	9.5	50
Well 07	5/7/2018	1400	-	-	200	77	34	160	3.3	220	180	250	3.4	0.32	50	2	1400	100	10	-	-	100	20	9.6	50
Well 07	5/6/2019	-	920	-	-	84	38	180	3.8	240	230	-	3.3	0.3	<50	<2	1500	-	<10	-	-	<100	<20	10	<50
Well 08	6/14/1993	1000	510	-	230	86	13	100	-	140	70	-	4.1	0.32	<50	<2	-	<100	<10	-	-	130	<20	6	20
Well 08	2/15/1994	-	-	-	-	-	-	-	-	-	-	-	1.8	-	-	-	-	-	-	-	-	-	-	-	-
Well 08	12/20/1994	1024	-	-	221	63	32	90	3	168	80	221	<1.02	0.34	250	<2	-	<100	<10	-	-	223	<20	<5	<50
Well 08	7/7/1999	1340	840	-	240	90	41	137	4	228	146	290	1.2	0.3	<50	<2	1300	46.8	8	-	-	<100	<20	8	<50
Well 08	8/1/2001	1400	-	-	220	87	39	149	4	260	156	270	1.1	0.3	<50	<2	1360	48.3	7	-	-	<100	<20	7	<50
Well 08	3/6/2002	-	-	-	-	-	-	-	-	-	-	-	1.2	-	-	-	-	-	-	-	-	-	-	-	-

Summary of Groundwater Quality Laboratory Results - Public Supply and Monitoring Wells

Well Name	Date	EC TDS pH Total Alkalinity ¹				Cations				Anions					Trace Elements											
		(µmho/cm)	(mg/L)		(mg/L)	Ca	Mg	Na	K	SO ₄	Cl	HCO ₃ ¹	NO ₃ ¹	F	Al	As ²	B	Ba	Cr	Cr(VI)	Cu	Fe	Mn	Se	Zn	
		900 ^b	500 ^b	6.5/8.5 ^b						250 ^b	250 ^b		10 ^a	2 ^a	1000 ^a	10 ^a	1000 ^c	1000 ^a	50 ^a		1.3 ^a	300 ^b	50 ^b	50 ^a	5000 ^a	
Deep Aquifer																										
City of Brentwood																										
Well 08	8/21/2002	1350	890	-	220	81	38	145	3	217	153	270	1	0.2	10	2	1320	43.7	7	-	-	50	10	7	20	
Well 08	11/19/2003	-	-	-	-	-	-	-	-	-	-	-	-	-	-	2	-	-	-	-	-	-	-	-	-	
Well 08	3/18/2004	-	-	-	-	-	-	-	-	-	-	-	-	-	2	-	-	-	-	-	-	-	-	-	-	
Well 08	3/29/2004	1330	840	-	220	84	38	148	3	216	158	270	-	0.3	10	2	1500	38.6	6	-	-	50	10	7	20	
Well 08	4/14/2004	-	-	-	-	-	-	-	-	-	-	-	-	-	-	2	-	-	-	-	-	-	-	-	-	
Well 08	5/12/2004	-	-	-	-	-	-	-	-	-	-	-	-	-	-	2	-	-	-	-	-	-	-	-	-	
Well 08	6/2/2005	1200	750	-	220	76	31	130	3.4	190	140	270	0.93	0.2	<50	<2	1500	<100	<10	5.3	-	3300	78	<5	50	
Well 08	7/18/2005	-	-	-	-	-	-	-	-	-	-	-	-	-	-	-	-	-	5	-	-	-	-	-	-	
Well 08	9/22/2005	1330	820	-	200	76	34	157	3	197	173	250	0.99	0.3	10	2	1400	40.6	9	-	-	50	10	6	20	
Well 08	3/29/2006	1300	840	-	210	72	32	141	3	204	162	250	0.99	0.2	20	2	1400	35.2	5	-	-	50	10	5	20	
Well 08	3/20/2007	1330	850	-	220	74	33	165	3	203	168	260	0.93	0.3	10	2	1410	37.8	6	-	-	50	10	7	20	
Well 08	9/27/2007	-	-	-	-	-	-	-	-	-	-	-	-	-	-	-	-	-	-	-	-	70	10	-	-	
Well 08	12/4/2007	-	-	-	-	-	-	-	-	-	-	-	-	-	-	-	-	-	-	-	-	50	10	-	-	
Well 08	4/9/2008	-	-	-	-	-	-	-	-	-	-	-	0.95	-	-	-	-	-	-	-	-	-	-	-	-	
Well 08	4/16/2008	1170	-	-	210	67	31	137	3	185	122	250	0.99	0.4	10	2	1400	34	7	-	-	70	10	6	20	
Well 08	6/6/2008	-	-	-	-	-	-	-	-	-	-	-	-	-	-	-	-	-	-	-	-	50	10	-	-	
Well 08	8/27/2008	-	-	-	-	-	-	-	-	-	-	-	0.84	-	-	-	-	-	-	-	-	100	20	-	-	
Well 08	12/10/2008	-	-	-	-	-	-	-	-	-	-	-	-	-	-	-	-	-	-	-	-	100	20	-	-	
Well 08	2/18/2009	1400	760	-	210	80	37	160	3.1	200	180	260	0.97	0.27	50	2	-	100	10	-	-	100	20	7.8	50	
Well 08	6/3/2009	-	-	-	-	-	-	-	-	-	-	-	-	-	-	-	-	-	-	-	-	100	20	-	-	
Well 08	12/16/2009	-	-	-	-	-	-	-	-	-	-	-	-	-	-	-	-	-	-	-	-	100	20	-	-	
Well 08	2/10/2010	1500	890	-	210	87	40	170	3.3	210	220	250	0.9	0.25	50	2	1500	100	10	-	-	100	20	6.5	50	
Well 08	5/10/2010	-	-	-	-	-	-	-	-	-	-	-	-	-	-	-	-	-	-	-	-	100	20	-	-	
Well 08	8/18/2010	-	-	-	-	-	-	-	-	-	-	-	-	-	-	-	-	-	-	-	-	100	20	-	-	
Well 08	9/15/2010	-	-	-	-	-	-	-	-	-	-	-	0.95	-	-	-	-	-	-	-	-	-	-	-	-	
Well 08	11/3/2010	-	-	-	-	-	-	-	-	-	-	-	0.953	-	-	-	-	-	-	-	-	-	-	-	-	
Well 08	12/8/2010	-	-	-	-	-	-	-	-	-	-	-	0.95	-	-	-	-	-	-	-	-	-	-	-	-	
Well 08	1/5/2011	-	-	-	-	-	-	-	-	-	-	-	0.9	-	-	-	-	-	-	-	-	-	-	-	-	
Well 08	1/23/2013	1600	960	-	200	95	46	170	3.6	200	260	250	0.72	0.22	50	2.6	1500	100	10	-	-	100	20	6.8	50	
Well 08	5/29/2013	1600	-	-	200	97	46	190	3.8	220	280	240	1.1	0.26	50	2	-	100	10	-	-	100	20	10	50	
Well 08	6/17/2014	1600	1000	-	180	84	39	180	3.8	200	280	220	-	0.25	50	2	1400	100	10	-	-	100	20	8.8	50	
Well 08	4/14/2015	1700	1000	-	200	94	44	190	3.5	210	300	250	0.79	0.25	50	2	1500	100	10	-	-	100	20	13	50	
Well 08	5/31/2016	1700	-	-	190	97	45	220	3.7	220	340	230	0.84	0.24	50	2	1700	100	10	-	-	100	20	11	50	
Well 08	9/7/2017	1700	1000	-	200	89	41	200	3.3	200	300	250	0.79	0.27	50	2	1600	100	10	-	-	100	20	7.1	50	
Well 08	5/9/2018	1700	1100	-	200	90	41	200	3.6	200	310	240	0.79	0.27	50	2	1600	100	10	-	-	100	20	13	50	
Well 08	5/6/2019	-	1000	-	-	96	44	200	-	220	330	-	0.82	-	<50	<2	1600	<100	<10	-	-	<100	<20	6.9	<50	
Well 09	7/19/2004	1370	850	-	250	101	42	108	3	143	187	310	8.15	0.3	10	2	1300	44.6	10	-	-	50	10	5	20	

Summary of Groundwater Quality Laboratory Results - Public Supply and Monitoring Wells

Well Name	Date					Cations				Anions					Trace Elements												
		EC (µmho/cm)	TDS (mg/L)	pH	Total Alkalinity ¹ (mg/L)	Ca (mg/L)	Mg (mg/L)	Na (mg/L)	K (mg/L)	SO ₄ (mg/L)	Cl (mg/L)	HCO ₃ ¹ (mg/L)	NO ₃ ¹ (mg/L)	F (mg/L)	Al (µg/L)	As ² (µg/L)	B (ug/L)	Ba (ug/L)	Cr (µg/L)	Cr(VI) (µg/L)	Cu (mg/L)	Fe (ug/L)	Mn (µg/L)	Se (µg/L)	Zn (ug/L)		
		900 ^b	500 ^b	6.5/8.5 ^b						250 ^b	250 ^b		10 ^a	2 ^a	1000 ^a	10 ^a	1000 ^c	1000 ^a	50 ^a		1.3 ^a	300 ^b	50 ^b	50 ^a	5000 ^a		
Deep Aquifer																											
City of Brentwood																											
Well 09	3/30/2005	1380	870	-	250	109	47	112	3	136	186	310	8.1	0.3	10	2	1400	47.5	11	-	-	50	10	4	40		
Well 09	6/28/2005	-	-	-	-	-	-	-	-	-	-	-	7.5	-	-	-	-	-	-	-	-	-	-	-	-		
Well 09	7/12/2005	-	-	-	-	-	-	-	-	-	-	-	7.2	-	-	-	-	-	-	-	-	-	-	-	-		
Well 09	7/26/2005	-	-	-	-	-	-	-	-	-	-	-	7.2	-	-	-	-	-	-	-	-	-	-	-	-		
Well 09	8/9/2005	-	-	-	-	-	-	-	-	-	-	-	7.2	-	-	-	-	-	-	-	-	-	-	-	-		
Well 09	8/23/2005	-	-	-	-	-	-	-	-	-	-	-	7.2	-	-	-	-	-	-	-	-	-	-	-	-		
Well 09	9/14/2005	-	-	-	-	-	-	-	-	-	-	-	7.2	-	-	-	-	-	-	-	-	-	-	-	-		
Well 09	9/27/2005	-	-	-	-	-	-	-	-	-	-	-	7.2	-	-	-	-	-	-	-	-	-	-	-	-		
Well 09	10/11/2005	-	-	-	-	-	-	-	-	-	-	-	1.4	-	-	-	-	-	-	-	-	-	-	-	-		
Well 09	10/25/2005	-	-	-	-	-	-	-	-	-	-	-	7.9	-	-	-	-	-	-	-	-	-	-	-	-		
Well 09	11/22/2005	-	-	-	-	-	-	-	-	-	-	-	7.2	-	-	-	-	-	-	-	-	-	-	-	-		
Well 09	12/16/2005	-	-	-	-	-	-	-	-	-	-	-	7.9	-	-	-	-	-	-	-	-	-	-	-	-		
Well 09	12/27/2005	-	-	-	-	-	-	-	-	-	-	-	7.9	-	-	-	-	-	-	-	-	-	-	-	-		
Well 09	1/10/2006	-	-	-	-	-	-	-	-	-	-	-	7.9	-	-	-	-	-	-	-	-	-	-	-	-		
Well 09	1/24/2006	-	-	-	-	-	-	-	-	-	-	-	7.9	-	-	-	-	-	-	-	-	-	-	-	-		
Well 09	2/14/2006	-	-	-	-	-	-	-	-	-	-	-	7.5	-	-	-	-	-	-	-	-	-	-	-	-		
Well 09	3/1/2006	-	-	-	-	-	-	-	-	-	-	-	7.7	-	-	-	-	-	-	-	-	-	-	-	-		
Well 09	3/14/2006	-	-	-	-	-	-	-	-	-	-	-	7.7	-	-	-	-	-	-	-	-	-	-	-	-		
Well 09	3/29/2006	1360	860	-	250	103	44	108	2	142	192	280	8.1	0.1	10	2	1400	45.8	11	-	-	50	10	5	40		
Well 09	5/17/2006	-	-	-	-	-	-	-	-	-	-	-	7.9	-	-	-	-	-	-	-	-	-	-	-	-		
Well 09	6/21/2006	-	-	-	-	-	-	-	-	-	-	-	7.5	-	-	-	-	-	-	-	-	-	-	-	-		
Well 09	7/19/2006	-	-	-	-	-	-	-	-	-	-	-	7.2	-	-	-	-	-	-	-	-	-	-	-	-		
Well 09	8/15/2006	-	-	-	-	-	-	-	-	-	-	-	7	-	-	-	-	-	-	-	-	-	-	-	-		
Well 09	9/20/2006	-	-	-	-	-	-	-	-	-	-	-	7	-	-	-	-	-	-	-	-	-	-	-	-		
Well 09	11/21/2006	-	-	-	-	-	-	-	-	-	-	-	7	-	-	-	-	-	-	-	-	-	-	-	-		
Well 09	1/17/2007	-	-	-	-	-	-	-	-	-	-	-	8.1	-	-	-	-	-	-	-	-	-	-	-	-		
Well 09	2/21/2007	-	-	-	-	-	-	-	-	-	-	-	8.4	-	-	-	-	-	-	-	-	-	-	-	-		
Well 09	4/17/2007	1350	830	-	250	106	44	122	2	141	188	300	8.09	0.3	10	2	1510	36.8	8	-	-	60	10	4	30		
Well 09	4/18/2007	-	-	-	-	-	-	-	-	-	-	-	8.1	-	-	-	-	-	-	-	-	-	-	-	-		
Well 09	5/16/2007	-	-	-	-	-	-	-	-	-	-	-	8.1	-	-	-	-	-	-	-	-	-	-	-	-		
Well 09	9/18/2007	-	-	-	-	-	-	-	-	-	-	-	10	-	-	-	-	-	-	-	-	-	-	-	-		
Well 09	10/17/2007	-	-	-	-	-	-	-	-	-	-	-	7.9	-	-	-	-	-	-	-	-	-	-	-	-		
Well 09	11/14/2007	-	-	-	-	-	-	-	-	-	-	-	7.7	-	-	-	-	-	-	-	-	-	-	-	-		
Well 09	2/6/2008	-	-	-	-	-	-	-	-	-	-	-	7.5	-	-	-	-	-	-	-	-	-	-	-	-		
Well 09	3/5/2008	-	-	-	-	-	-	-	-	-	-	-	7.7	-	-	-	-	-	-	-	-	-	-	-	-		
Well 09	3/19/2008	1390	750	-	230	99	43	110	2	137	179	280	-	0.3	10	2	1400	47	10	-	-	50	10	4	20		
Well 09	4/2/2008	-	-	-	-	-	-	-	-	-	-	-	7.5	-	-	-	-	-	-	-	-	-	-	-	-		
Well 09	5/7/2008	-	-	-	-	-	-	-	-	-	-	-	7.7	-	-	-	-	-	-	-	-	-	-	-	-		

Summary of Groundwater Quality Laboratory Results - Public Supply and Monitoring Wells

Well Name	Date					Cations				Anions					Trace Elements											
		EC (µmho/cm)	TDS (mg/L)	pH	Total Alkalinity ¹ (mg/L)	Ca (mg/L)	Mg (mg/L)	Na (mg/L)	K (mg/L)	SO ₄ (mg/L)	Cl (mg/L)	HCO ₃ ¹ (mg/L)	NO ₃ ¹ (mg/L)	F (mg/L)	Al (µg/L)	As ² (µg/L)	B (ug/L)	Ba (ug/L)	Cr (µg/L)	Cr(VI) (µg/L)	Cu (mg/L)	Fe (ug/L)	Mn (µg/L)	Se (µg/L)	Zn (ug/L)	
		900 ^b	500 ^b	6.5/8.5 ^b					250 ^b	250 ^b		10 ^a	2 ^a	1000 ^a	10 ^a	1000 ^c	1000 ^a	50 ^a		1.3 ^a	300 ^b	50 ^b	50 ^a	5000 ^a		
Deep Aquifer																										
City of Brentwood																										
Well 09	8/27/2008	-	-	-	-	-	-	-	-	-	-	8.1	-	-	-	-	-	-	-	-	-	-	-	-	-	
Well 09	2/18/2009	1300	840	-	250	110	47	110	2.6	130	190	300	8.6	0.26	50	2	-	100	14	-	-	100	20	5	50	
Well 09	2/10/2010	1400	810	-	260	110	48	120	2.6	140	190	310	7.9	0.25	50	2	1600	100	11	-	-	100	20	5	50	
Well 09	2/16/2011	1400	810	-	250	110	47	110	2.6	140	190	300	7.9	0.23	50	2	1500	100	11	-	-	100	20	5.6	50	
Well 09	5/16/2012	1400	800	-	240	100	46	110	2.6	390	200	290	22	0.28	50	2	-	100	12	-	-	100	20	5	50	
Well 09	5/29/2013	1400	840	-	230	100	46	120	2.5	140	190	280	7.9	0.28	50	2	-	100	10	-	-	100	20	5	50	
Well 09	6/19/2014	1400	840	-	210	110	45	110	2.6	140	190	250	8.1	0.26	50	2	1400	100	10	-	-	100	20	5.7	50	
Well 09	4/15/2015	1400	-	-	240	100	45	110	2.5	150	190	300	8.4	0.25	50	2	1400	100	10	-	-	100	20	5.7	50	
Well 09	6/1/2016	1400	850	-	240	110	47	110	2.6	160	210	290	8.8	0.25	50	2	1600	100	10	-	-	100	20	5	50	
Well 11	5/5/1995	1109	645	7.5	235	82	37	110	1.2	114	127	235	3.66	0.25	<50	<2	-	<100	<10	-	-	<100	<20	<5	<50	
Well 11	10/26/1995	1325	688	-	275	159.4	10.2	156.6	3.2	155	152.7	275	5.6	0.3	<50	<2	1500	184	<10	-	-	<100	<20	<5	<50	
Well 11	6/30/1999	1370	850	-	270	108	47	110	4	164	168	330	7.25	0.2	20	<2	1400	63	9	-	-	<100	<20	3	<50	
Well 11	12/20/2000	1620	980	-	290	123	58	117	5	203	214	350	9.13	0.2	<50	<2	1300	72.8	6	-	-	<100	<20	5	<50	
Well 11	5/21/2001	-	-	-	-	-	-	-	-	-	-	-	8.6	-	-	-	-	-	-	-	-	-	-	-	-	
Well 11	5/25/2001	-	-	-	-	-	-	-	-	-	-	-	9.5	-	-	-	-	-	-	-	-	-	-	-	-	
Well 11	6/1/2001	-	-	-	-	-	-	-	-	-	-	-	9.5	-	-	-	-	-	-	-	-	-	-	-	-	
Well 11	6/10/2001	-	-	-	-	-	-	-	-	-	-	-	10	-	-	-	-	-	-	-	-	-	-	-	-	
Well 11	6/13/2001	-	-	-	-	-	-	-	-	-	-	-	8.8	-	-	-	-	-	-	-	-	-	-	-	-	
Well 11	6/28/2001	-	-	-	-	-	-	-	-	-	-	-	9.5	-	-	-	-	-	-	-	-	-	-	-	-	
Well 11	7/6/2001	-	-	-	-	-	-	-	-	-	-	-	8.6	-	-	-	-	-	-	-	-	-	-	-	-	
Well 11	7/12/2001	-	-	-	-	-	-	-	-	-	-	-	8.8	-	-	-	-	-	-	-	-	-	-	-	-	
Well 11	7/19/2001	-	-	-	-	-	-	-	-	-	-	-	8.6	-	-	-	-	-	-	-	-	-	-	-	-	
Well 11	7/26/2001	-	-	-	-	-	-	-	-	-	-	-	8.6	-	-	-	-	-	-	-	-	-	-	-	-	
Well 11	8/1/2001	1450	950	-	280	109	50	113	4	186	187	340	7.86	0.3	<50	<2	1360	67.2	9	-	-	<100	<20	3	<50	
Well 11	8/2/2001	-	-	-	-	-	-	-	-	-	-	-	8.4	-	-	-	-	-	-	-	-	-	-	-	-	
Well 11	9/13/2001	-	-	-	-	-	-	-	-	-	-	-	8.1	-	-	-	-	-	-	-	-	-	-	-	-	
Well 11	9/28/2001	-	-	-	-	-	-	-	-	-	-	-	8.6	-	-	-	-	-	-	-	-	-	-	-	-	
Well 11	10/10/2001	1440	890	-	280	121	53	103	5	174	190	340	7.9	0.2	-	-	1510	-	-	-	-	50	10	-	20	
Well 11	10/12/2001	-	-	-	-	-	-	-	-	-	-	-	8.6	-	-	-	-	-	-	-	-	-	-	-	-	
Well 11	11/27/2001	-	-	-	-	-	-	-	-	-	-	-	8.1	-	-	-	-	-	-	-	-	-	-	-	-	
Well 11	12/13/2001	-	-	-	-	-	-	-	-	-	-	-	9.9	-	-	-	-	-	-	-	-	-	-	-	-	
Well 11	12/18/2001	-	-	-	-	-	-	-	-	-	-	-	10	-	-	-	-	-	-	-	-	-	-	-	-	
Well 11	1/8/2002	-	-	-	-	-	-	-	-	-	-	-	9.3	-	-	-	-	-	-	-	-	-	-	-	-	
Well 11	1/22/2002	-	-	-	-	-	-	-	-	-	-	-	9.7	-	-	-	-	-	-	-	-	-	-	-	-	
Well 11	2/12/2002	-	-	-	-	-	-	-	-	-	-	-	9.5	-	-	-	-	-	-	-	-	-	-	-	-	
Well 11	2/26/2002	-	-	-	-	-	-	-	-	-	-	-	9.3	-	-	-	-	-	-	-	-	-	-	-	-	
Well 11	3/13/2002	-	-	-	-	-	-	-	-	-	-	-	-	-	-	-	-	-	-	-	-	-	-	-	-	

Summary of Groundwater Quality Laboratory Results - Public Supply and Monitoring Wells

Well Name	Date	EC TDS pH Total Alkalinity ¹				Cations				Anions					Trace Elements												
		(µmho/cm)	(mg/L)		(mg/L)	Ca	Mg	Na	K	SO ₄	Cl	HCO ₃ ¹	NO ₃ ¹	F	Al	As ²	B	Ba	Cr	Cr(VI)	Cu	Fe	Mn	Se	Zn		
		900 ^b	500 ^b	6.5/8.5 ^b						250 ^b	250 ^b		10 ^a	2 ^a	1000 ^a	10 ^a	1000 ^c	1000 ^a	50 ^a		1.3 ^a	300 ^b	50 ^b	50 ^a	5000 ^a		
Deep Aquifer																											
City of Brentwood																											
Well 11	5/8/2002	-	-	-	-	-	-	-	-	-	-	-	8.72	-	-	-	-	-	-	-	-	-	-	-	-	-	
Well 11	5/22/2002	-	-	-	-	-	-	-	-	-	-	-	7.84	-	-	-	-	-	-	-	-	-	-	-	-	-	
Well 11	6/11/2002	-	-	-	-	-	-	-	-	-	-	-	7.7	-	-	-	-	-	-	-	-	-	-	-	-	-	
Well 11	7/24/2002	1430	890	-	280	107	48	109	4	157	176	340	7.41	0.2	10	2	1310	67.4	8	-	-	50	10	3	20		
Well 11	8/13/2002	-	-	-	-	-	-	-	-	-	-	-	7.9	-	-	-	-	-	-	-	-	-	-	-	-	-	
Well 11	8/14/2002	-	-	-	-	-	-	-	-	-	-	-	7	-	-	-	-	-	-	-	-	-	-	-	-	-	
Well 11	1/9/2003	-	-	-	-	-	-	-	-	-	-	-	9.5	-	-	-	-	-	-	-	-	-	-	-	-	-	
Well 11	1/28/2003	-	-	-	-	-	-	-	-	-	-	-	9.3	-	-	-	-	-	-	-	-	-	-	-	-	-	
Well 11	2/11/2003	-	-	-	-	-	-	-	-	-	-	-	9.7	-	-	-	-	-	-	-	-	-	-	-	-	-	
Well 11	2/27/2003	-	-	-	-	-	-	-	-	-	-	-	9.5	-	-	-	-	-	-	-	-	-	-	-	-	-	
Well 11	3/13/2003	-	-	-	-	-	-	-	-	-	-	-	9.3	-	-	-	-	-	-	-	-	-	-	-	-	-	
Well 11	3/27/2003	-	-	-	-	-	-	-	-	-	-	-	9.3	-	-	-	-	-	-	-	-	-	-	-	-	-	
Well 11	4/8/2003	-	-	-	-	-	-	-	-	-	-	-	8.6	-	-	-	-	-	-	-	-	-	-	-	-	-	
Well 11	4/17/2003	1540	960	-	280	122	54	120	5	192	215	350	9.53	0.2	10	2	1390	70	9	-	-	50	10	4	20		
Well 11	4/22/2003	-	-	-	-	-	-	-	-	-	-	-	8.6	-	-	-	-	-	-	-	-	-	-	-	-	-	
Well 11	6/5/2003	-	-	-	-	-	-	-	-	-	-	-	9.3	-	-	-	-	-	-	-	-	-	-	-	-	-	
Well 11	7/8/2003	-	-	-	-	-	-	-	-	-	-	-	8.1	-	-	-	-	-	-	-	-	-	-	-	-	-	
Well 11	7/23/2003	-	-	-	-	-	-	-	-	-	-	-	7.9	-	-	-	-	-	-	-	-	-	-	-	-	-	
Well 11	8/14/2003	-	-	-	-	-	-	-	-	-	-	-	7.5	-	-	-	-	-	-	-	-	-	-	-	-	-	
Well 11	9/9/2003	-	-	-	-	-	-	-	-	-	-	-	7.9	-	-	-	-	-	-	-	-	-	-	-	-	-	
Well 11	10/14/2003	-	-	-	-	-	-	-	-	-	-	-	7.5	-	-	-	-	-	-	-	-	-	-	-	-	-	
Well 11	10/28/2003	-	-	-	-	-	-	-	-	-	-	-	7.2	-	-	-	-	-	-	-	-	-	-	-	-	-	
Well 11	11/13/2003	-	-	-	-	-	-	-	-	-	-	-	9.3	-	-	-	-	-	-	-	-	-	-	-	-	-	
Well 11	11/19/2003	-	-	-	-	-	-	-	-	-	-	-	-	-	-	2	-	-	-	-	-	-	-	-	-	-	
Well 11	12/11/2003	-	-	-	-	-	-	-	-	-	-	-	8.4	-	-	-	-	-	-	-	-	-	-	-	-	-	
Well 11	12/23/2003	-	-	-	-	-	-	-	-	-	-	-	9.7	-	-	-	-	-	-	-	-	-	-	-	-	-	
Well 11	1/15/2004	-	-	-	-	-	-	-	-	-	-	-	8.6	-	-	-	-	-	-	-	-	-	-	-	-	-	
Well 11	1/28/2004	-	-	-	-	-	-	-	-	-	-	-	9	-	-	-	-	-	-	-	-	-	-	-	-	-	
Well 11	2/26/2004	-	-	-	-	-	-	-	-	-	-	-	8.4	-	-	-	-	-	-	-	-	-	-	-	-	-	
Well 11	3/11/2004	-	-	-	-	-	-	-	-	-	-	-	9.3	-	-	-	-	-	-	-	-	-	-	-	-	-	
Well 11	3/18/2004	-	-	-	-	-	-	-	-	-	-	-	-	-	-	2	-	-	-	-	-	-	-	-	-	-	
Well 11	4/13/2004	-	-	-	-	-	-	-	-	-	-	-	7.7	-	-	-	-	-	-	-	-	-	-	-	-	-	
Well 11	4/14/2004	-	-	-	-	-	-	-	-	-	-	-	-	-	-	2	-	-	-	-	-	-	-	-	-	-	
Well 11	4/27/2004	-	-	-	-	-	-	-	-	-	-	-	8.4	-	-	-	-	-	-	-	-	-	-	-	-	-	
Well 11	5/11/2004	-	-	-	-	-	-	-	-	-	-	-	8.4	-	-	-	-	-	-	-	-	-	-	-	-	-	
Well 11	5/12/2004	1470	940	-	270	114	50	108	4	192	190	330	-	0.3	10	2	1400	62.3	8	-	-	80	10	4	20		
Well 11	5/25/2004	-	-	-	-	-	-	-	-	-	-	-	8.4	-	-	-	-	-	-	-	-	-	-	-	-	-	
Well 11	6/8/2004	-	-	-	-	-	-	-	-	-	-	-	8.1	-	-	-	-	-	-	-	-	-	-	-	-	-	

Summary of Groundwater Quality Laboratory Results - Public Supply and Monitoring Wells

Well Name	Date	EC TDS pH Total Alkalinity ¹				Cations				Anions					Trace Elements												
		(µmho/cm)	(mg/L)		(mg/L)	Ca	Mg	Na	K	SO ₄	Cl	HCO ₃ ¹	NO ₃ ¹	F	Al	As ²	B	Ba	Cr	Cr(VI)	Cu	Fe	Mn	Se	Zn		
		900 ^b	500 ^b	6.5/8.5 ^b						250 ^b	250 ^b		10 ^a	2 ^a	1000 ^a	10 ^a	1000 ^c	1000 ^a	50 ^a		1.3 ^a	300 ^b	50 ^b	50 ^a	5000 ^a		
Deep Aquifer																											
City of Brentwood																											
Well 11	7/13/2004	-	-	-	-	-	-	-	-	-	-	-	8.1	-	-	-	-	-	-	-	-	-	-	-	-	-	
Well 11	7/27/2004	-	-	-	-	-	-	-	-	-	-	-	8.1	-	-	-	-	-	-	-	-	-	-	-	-	-	
Well 11	8/10/2004	-	-	-	-	-	-	-	-	-	-	-	8.4	-	-	-	-	-	-	-	-	-	-	-	-	-	
Well 11	8/24/2004	-	-	-	-	-	-	-	-	-	-	-	7.9	-	-	-	-	-	-	-	-	-	-	-	-	-	
Well 11	9/14/2004	-	-	-	-	-	-	-	-	-	-	-	7.7	-	-	-	-	-	-	-	-	-	-	-	-	-	
Well 11	9/28/2004	-	-	-	-	-	-	-	-	-	-	-	7.7	-	-	-	-	-	-	-	-	-	-	-	-	-	
Well 11	10/12/2004	-	-	-	-	-	-	-	-	-	-	-	8.8	-	-	-	-	-	-	-	-	-	-	-	-	-	
Well 11	10/26/2004	-	-	-	-	-	-	-	-	-	-	-	9.5	-	-	-	-	-	-	-	-	-	-	-	-	-	
Well 11	11/16/2004	-	-	-	-	-	-	-	-	-	-	-	9.5	-	-	-	-	-	-	-	-	-	-	-	-	-	
Well 11	11/23/2004	-	-	-	-	-	-	-	-	-	-	-	9.5	-	-	-	-	-	-	-	-	-	-	-	-	-	
Well 11	1/11/2005	-	-	-	-	-	-	-	-	-	-	-	9	-	-	-	-	-	-	-	-	-	-	-	-	-	
Well 11	1/27/2005	-	-	-	-	-	-	-	-	-	-	-	9.7	-	-	-	-	-	-	-	-	-	-	-	-	-	
Well 11	2/23/2005	-	-	-	-	-	-	-	-	-	-	-	9.7	-	-	-	-	-	-	-	-	-	-	-	-	-	
Well 11	3/8/2005	-	-	-	-	-	-	-	-	-	-	-	9.7	-	-	-	-	-	-	-	-	-	-	-	-	-	
Well 11	3/22/2005	-	-	-	-	-	-	-	-	-	-	-	9.3	-	-	-	-	-	-	-	-	-	-	-	-	-	
Well 11	3/30/2005	1510	990	-	280	126	55	119	4	186	187	350	8.4	0.3	10	2	1400	58.4	8	-	-	50	10	4	20		
Well 11	4/12/2005	-	-	-	-	-	-	-	-	-	-	-	8.6	-	-	-	-	-	-	-	-	-	-	-	-	-	
Well 11	4/26/2005	-	-	-	-	-	-	-	-	-	-	-	8.1	-	-	-	-	-	-	-	-	-	-	-	-	-	
Well 11	5/10/2005	-	-	-	-	-	-	-	-	-	-	-	9.5	-	-	-	-	-	-	-	-	-	-	-	-	-	
Well 11	5/24/2005	-	-	-	-	-	-	-	-	-	-	-	8.4	-	-	-	-	-	-	-	-	-	-	-	-	-	
Well 11	6/14/2005	-	-	-	-	-	-	-	-	-	-	-	8.1	-	-	-	-	-	-	-	-	-	-	-	-	-	
Well 11	6/28/2005	-	-	-	-	-	-	-	-	-	-	-	8.4	-	-	-	-	-	-	-	-	-	-	-	-	-	
Well 11	7/12/2005	-	-	-	-	-	-	-	-	-	-	-	8.1	-	-	-	-	-	-	-	-	-	-	-	-	-	
Well 11	7/26/2005	-	-	-	-	-	-	-	-	-	-	-	8.1	-	-	-	-	-	-	-	-	-	-	-	-	-	
Well 11	8/9/2005	-	-	-	-	-	-	-	-	-	-	-	7.9	-	-	-	-	-	-	-	-	-	-	-	-	-	
Well 11	8/23/2005	-	-	-	-	-	-	-	-	-	-	-	8.1	-	-	-	-	-	-	-	-	-	-	-	-	-	
Well 11	9/14/2005	-	-	-	-	-	-	-	-	-	-	-	7.9	-	-	-	-	-	-	-	-	-	-	-	-	-	
Well 11	9/27/2005	-	-	-	-	-	-	-	-	-	-	-	8.1	-	-	-	-	-	-	-	-	-	-	-	-	-	
Well 11	10/11/2005	-	-	-	-	-	-	-	-	-	-	-	7.5	-	-	-	-	-	-	-	-	-	-	-	-	-	
Well 11	10/25/2005	-	-	-	-	-	-	-	-	-	-	-	7.9	-	-	-	-	-	-	-	-	-	-	-	-	-	
Well 11	11/22/2005	-	-	-	-	-	-	-	-	-	-	-	9	-	-	-	-	-	-	-	-	-	-	-	-	-	
Well 11	12/16/2005	-	-	-	-	-	-	-	-	-	-	-	8.8	-	-	-	-	-	-	-	-	-	-	-	-	-	
Well 11	12/27/2005	-	-	-	-	-	-	-	-	-	-	-	9.9	-	-	-	-	-	-	-	-	-	-	-	-	-	
Well 11	1/10/2006	-	-	-	-	-	-	-	-	-	-	-	9.9	-	-	-	-	-	-	-	-	-	-	-	-	-	
Well 11	1/24/2006	-	-	-	-	-	-	-	-	-	-	-	9.9	-	-	-	-	-	-	-	-	-	-	-	-	-	
Well 11	2/14/2006	-	-	-	-	-	-	-	-	-	-	-	9.7	-	-	-	-	-	-	-	-	-	-	-	-	-	
Well 11	3/1/2006	-	-	-	-	-	-	-	-	-	-	-	9.9	-	-	-	-	-	-	-	-	-	-	-	-	-	
Well 11	3/14/2006	-	-	-	-	-	-	-	-	-	-	-	9.7	-	-	-	-	-	-	-	-	-	-	-	-	-	

Summary of Groundwater Quality Laboratory Results - Public Supply and Monitoring Wells

Well Name	Date	EC TDS pH Total Alkalinity ¹				Cations				Anions					Trace Elements												
		(µmho/cm)	(mg/L)		(mg/L)	Ca	Mg	Na	K	SO ₄	Cl	HCO ₃ ¹	NO ₃ ¹	F	Al	As ²	B	Ba	Cr	Cr(VI)	Cu	Fe	Mn	Se	Zn		
		900 ^b	500 ^b	6.5/8.5 ^b						250 ^b	250 ^b		10 ^a	2 ^a	1000 ^a	10 ^a	1000 ^c	1000 ^a	50 ^a		1.3 ^a	300 ^b	50 ^b	50 ^a	5000 ^a		
Deep Aquifer																											
City of Brentwood																											
Well 11	3/29/2006	1650	1020	-	290	132	58	119	4	220	224	360	-	0.2	10	2	1300	66.2	7	-	-	50	10	5	20		
Well 11	4/11/2006	-	-	-	-	-	-	-	-	-	-	-	10	-	-	-	-	-	-	-	-	-	-	-	-		
Well 11	4/25/2006	-	-	-	-	-	-	-	-	-	-	-	10	-	-	-	-	-	-	-	-	-	-	-	-		
Well 11	5/17/2006	-	-	-	-	-	-	-	-	-	-	-	9	-	-	-	-	-	-	-	-	-	-	-	-		
Well 11	6/21/2006	-	-	-	-	-	-	-	-	-	-	-	8.4	-	-	-	-	-	-	-	-	-	-	-	-		
Well 11	7/19/2006	-	-	-	-	-	-	-	-	-	-	-	8.1	-	-	-	-	-	-	-	-	-	-	-	-		
Well 11	8/15/2006	-	-	-	-	-	-	-	-	-	-	-	7.9	-	-	-	-	-	-	-	-	-	-	-	-		
Well 11	9/20/2006	-	-	-	-	-	-	-	-	-	-	-	7.7	-	-	-	-	-	-	-	-	-	-	-	-		
Well 11	10/18/2006	-	-	-	-	-	-	-	-	-	-	-	9.9	-	-	-	-	-	-	-	-	-	-	-	-		
Well 11	12/20/2006	-	-	-	-	-	-	-	-	-	-	-	9.9	-	-	-	-	-	-	-	-	-	-	-	-		
Well 11	1/17/2007	-	-	-	-	-	-	-	-	-	-	-	10	-	-	-	-	-	-	-	-	-	-	-	-		
Well 11	2/21/2007	-	-	-	-	-	-	-	-	-	-	-	11	-	-	-	-	-	-	-	-	-	-	-	-		
Well 11	3/21/2007	-	-	-	-	-	-	-	-	-	-	-	10	-	-	-	-	-	-	-	-	-	-	-	-		
Well 11	4/18/2007	-	-	-	-	-	-	-	-	-	-	-	10	-	-	-	-	-	-	-	-	-	-	-	-		
Well 11	5/8/2007	-	-	-	-	-	-	-	-	-	-	-	10.5	-	-	-	-	-	-	-	-	-	-	-	-		
Well 11	5/23/2007	-	-	-	-	-	-	-	-	-	-	-	9.8	-	-	-	-	-	-	-	-	-	-	-	-		
Well 11	5/30/2007	-	-	-	-	-	-	-	-	-	-	-	9.69	-	-	-	-	-	-	-	-	-	-	-	-		
Well 11	6/12/2007	-	-	-	-	-	-	-	-	-	-	-	9.83	-	-	-	-	-	-	-	-	-	-	-	-		
Well 11	6/19/2007	-	-	-	-	-	-	-	-	-	-	-	9.7	-	-	-	-	-	-	-	-	-	-	-	-		
Well 11	7/17/2007	-	-	-	-	-	-	-	-	-	-	-	10.2	-	-	-	-	-	-	-	-	-	-	-	-		
Well 11	8/21/2007	-	-	-	-	-	-	-	-	-	-	-	9	-	-	-	-	-	-	-	-	-	-	-	-		
Well 11	10/10/2007	1480	950	-	280	118	51	126	4	194	192	340	8.52	0.3	10	2	1400	57.6	9	-	-	50	10	4	20		
Well 11	10/17/2007	-	-	-	-	-	-	-	-	-	-	-	9.5	-	-	-	-	-	-	-	-	-	-	-	-		
Well 11	11/14/2007	-	-	-	-	-	-	-	-	-	-	-	9.7	-	-	-	-	-	-	-	-	-	-	-	-		
Well 11	3/5/2008	-	-	-	-	-	-	-	-	-	-	-	9.9	-	-	-	-	-	-	-	-	-	-	-	-		
Well 11	3/12/2008	1660	950	-	280	132	58	110	4	200	207	340	-	0.3	10	2	1400	66.3	9	-	-	80	10	4	20		
Well 11	4/2/2008	-	-	-	-	-	-	-	-	-	-	-	9.7	-	-	-	-	-	-	-	-	-	-	-	-		
Well 11	5/7/2008	-	-	-	-	-	-	-	-	-	-	-	8.8	-	-	-	-	-	-	-	-	-	-	-	-		
Well 11	6/3/2008	-	-	-	-	-	-	-	-	-	-	-	8.1	-	-	-	-	-	-	-	-	-	-	-	-		
Well 11	8/27/2008	-	-	-	-	-	-	-	-	-	-	-	9.7	-	-	-	-	-	-	-	-	-	-	-	-		
Well 11	12/4/2008	-	-	-	-	-	-	-	-	-	-	-	11	-	-	-	-	-	-	-	-	-	-	-	-		
Well 11	2/4/2009	-	-	-	-	-	-	-	-	-	-	-	11	-	-	-	-	-	-	-	-	-	-	-	-		
Well 11	2/19/2009	1700	1100	-	290	150	64	120	4.6	230	220	350	10	0.27	50	2	-	100	10	-	-	100	20	5	50		
Well 11	4/1/2009	-	-	-	-	-	-	-	-	-	-	-	11	-	-	-	-	-	-	-	-	-	-	-	-		
Well 11	5/6/2009	-	-	-	-	-	-	-	-	-	-	-	11	-	-	-	-	-	-	-	-	-	-	-	-		
Well 11	6/3/2009	-	-	-	-	-	-	-	-	-	-	-	11	-	-	-	-	-	-	-	-	-	-	-	-		
Well 11	7/8/2009	-	-	-	-	-	-	-	-	-	-	-	10	-	-	-	-	-	-	-	-	-	-	-	-		
Well 11	7/15/2009	-	-	-	-	-	-	-	-	-	-	-	9.7	-	-	-	-	-	-	-	-	-	-	-	-		

Summary of Groundwater Quality Laboratory Results - Public Supply and Monitoring Wells

Well Name	Date	EC				Cations				Anions					Trace Elements												
		(µmho/cm)	TDS (mg/L)	pH	Total Alkalinity ¹ (mg/L)	Ca (mg/L)	Mg (mg/L)	Na (mg/L)	K (mg/L)	SO ₄ (mg/L)	Cl (mg/L)	HCO ₃ ¹ (mg/L)	NO ₃ ¹ (mg/L)	F (mg/L)	Al (µg/L)	As ² (µg/L)	B (ug/L)	Ba (ug/L)	Cr (µg/L)	Cr (VI) (µg/L)	Cu (mg/L)	Fe (ug/L)	Mn (µg/L)	Se (µg/L)	Zn (ug/L)		
		900^b	500^b	6.5/8.5 ^b						250^b	250^b		10^a	2^a	1000^a	10^a	1000^c	1000^a	50^a		1.3^a	300^b	50^b	50^a	5000^a		
Deep Aquifer																											
City of Brentwood																											
Well 11	8/12/2009	-	-	-	-	-	-	-	-	-	-	-	11	-	-	-	-	-	-	-	-	-	-	-	-	-	
Well 11	11/18/2009	-	-	-	-	-	-	-	-	-	-	-	11	-	-	-	-	-	-	-	-	-	-	-	-	-	
Well 11	12/2/2009	-	-	-	-	-	-	-	-	-	-	-	11	-	-	-	-	-	-	-	-	-	-	-	-	-	
Well 11	1/6/2010	-	-	-	-	-	-	-	-	-	-	-	10	-	-	-	-	-	-	-	-	-	-	-	-	-	
Well 11	2/10/2010	1700	1100	-	290	150	65	120	4.7	240	230	350	11	0.29	50	2	1400	100	10	-	-	100	20	5	50		
Well 11	2/17/2010	-	-	-	-	-	-	-	-	-	-	-	10	-	-	-	-	-	-	-	-	-	-	-	-	-	
Well 11	5/12/2010	-	-	-	-	-	-	-	-	-	-	-	11	-	-	-	-	-	-	-	-	-	-	-	-	-	
Well 11	6/16/2010	-	-	-	-	-	-	-	-	-	-	-	11	-	-	-	-	-	-	-	-	-	-	-	-	-	
Well 11	7/14/2010	-	-	-	-	-	-	-	-	-	-	-	11	-	-	-	-	-	-	-	-	-	-	-	-	-	
Well 11	8/18/2010	-	-	-	-	-	-	-	-	-	-	-	11	-	-	-	-	-	-	-	-	-	-	-	-	-	
Well 11	9/15/2010	-	-	-	-	-	-	-	-	-	-	-	11	-	-	-	-	-	-	-	-	-	-	-	-	-	
Well 11	11/3/2010	-	-	-	-	-	-	-	-	-	-	-	11	-	-	-	-	-	-	-	-	-	-	-	-	-	
Well 11	12/8/2010	-	-	-	-	-	-	-	-	-	-	-	11	-	-	-	-	-	-	-	-	-	-	-	-	-	
Well 11	1/5/2011	-	-	-	-	-	-	-	-	-	-	-	11	-	-	-	-	-	-	-	-	-	-	-	-	-	
Well 11	2/16/2011	1800	1100	-	290	150	67	120	4.8	140	140	350	6.3	0.26	50	2	1300	100	10	-	-	100	20	6.2	50		
Well 11	3/2/2011	-	-	-	-	-	-	-	-	-	-	-	10	-	-	-	-	-	-	-	-	-	-	-	-	-	
Well 11	4/27/2011	-	-	-	-	-	-	-	-	-	-	-	11	-	-	-	-	-	-	-	-	-	-	-	-	-	
Well 11	5/18/2011	-	-	-	-	-	-	-	-	-	-	-	11	-	-	-	-	-	-	-	-	-	-	-	-	-	
Well 11	7/30/2014	-	-	-	-	-	-	-	-	-	-	-	-	-	-	-	-	-	5.2	-	-	-	-	-	-		
Well 12	12/18/1997	840	500	-	200	59	23	80	3	110	88	240	1.2	0.2	<50	<2	1800	32	8	-	-	<100	<20	3	<50		
Well 12	7/7/1999	864	510	-	200	61	24	85	4	103	89	250	1.2	0.2	<50	<2	1700	36.7	10	-	-	<100	<20	3	<50		
Well 12	12/20/2000	894	-	-	190	60	25	90	3	113	100	240	1.6	0.1	<50	<2	1800	36	8	-	-	<100	<20	3	<50		
Well 12	8/1/2001	-	-	-	-	-	-	-	-	-	-	-	-	-	<50	<2	-	37.3	10	-	-	-	-	3	-		
Well 12	8/8/2001	842	500	-	190	58	23	79	3	109	88	230	1.2	0.2	-	-	1800	-	-	-	-	110	<20	-	<50		
Well 12	7/24/2002	872	530	-	200	60	24	86	3	100	96	250	1.3	0.1	10	2	1670	43.6	9	-	-	50	10	3	20		
Well 12	8/14/2002	-	-	-	-	-	-	-	-	-	-	-	1.3	-	-	-	-	-	-	-	-	-	-	-	-		
Well 12	4/17/2003	889	530	-	200	61	24	84	3	113	97	240	1.7	0.1	10	2	1780	37.8	9	-	-	50	10	3	20		
Well 12	11/19/2003	-	-	-	-	-	-	-	-	-	-	-	-	-	-	2	-	-	-	-	-	-	-	-	-		
Well 12	3/18/2004	-	-	-	-	-	-	-	-	-	-	-	-	-	-	2	-	-	-	-	-	-	-	-	-		
Well 12	4/14/2004	-	-	-	-	-	-	-	-	-	-	-	-	-	-	2	-	-	-	-	-	-	-	-	-		
Well 12	5/12/2004	880	550	-	200	60	24	81	3	107	97	240	1.6	0.2	10	2	1700	36.3	9	-	-	70	10	3	20		
Well 12	3/30/2005	886	540	-	200	65	25	86	3	101	89	240	1.5	0.2	10	2	1800	37.4	10	-	-	50	10	2	20		
Well 12	3/20/2007	895	540	-	200	61	23	87	2	106	99	240	1.7	0.2	10	2	1740	34.2	9	-	-	50	10	2	20		
Well 12	3/19/2008	878	470	-	180	55	22	77	3	100	93	220	1.3	0.1	10	2	1700	37.7	9	-	-	50	10	3	20		
Well 12	4/16/2008	-	-	-	-	-	-	-	-	-	-	-	2	-	-	-	-	-	-	-	-	-	-	-	-		
Well 12	8/27/2008	-	-	-	-	-	-	-	-	-	-	-	1.3	-	-	-	-	-	-	-	-	100	20	-	-		
Well 12	2/19/2009	870	530	-	190	61	24	84	2.7	100	94	230	1.6	0.19	50	2	-	100	10	-	-	100	20	5	50		

Summary of Groundwater Quality Laboratory Results - Public Supply and Monitoring Wells

Well Name	Date					Cations				Anions					Trace Elements												
		EC (µmho/cm)	TDS (mg/L)	pH	Total Alkalinity ¹ (mg/L)	Ca (mg/L)	Mg (mg/L)	Na (mg/L)	K (mg/L)	SO ₄ (mg/L)	Cl (mg/L)	HCO ₃ ¹ (mg/L)	NO ₃ ¹ (mg/L)	F (mg/L)	Al (µg/L)	As ² (µg/L)	B (ug/L)	Ba (ug/L)	Cr (µg/L)	Cr (VI) (µg/L)	Cu (mg/L)	Fe (ug/L)	Mn (µg/L)	Se (µg/L)	Zn (ug/L)		
		900 ^b	500 ^b	6.5/8.5 ^b						250 ^b	250 ^b		10 ^a	2 ^a	1000 ^a	10 ^a	1000 ^c	1000 ^a	50 ^a		1.3 ^a	300 ^b	50 ^b	50 ^a	5000 ^a		
Deep Aquifer																											
City of Brentwood																											
Well 12	2/10/2010	900	540	-	200	65	26	86	2.8	100	99	240	2	0.2	50	2	1900	100	10	-	-	100	20	5	50		
Well 12	2/16/2011	920	530	-	190	63	26	84	2.8	100	100	240	2	0.18	50	2	1900	100	10	-	-	100	20	5	50		
Well 12	5/16/2012	900	530	-	190	63	26	85	2.8	110	100	230	2.3	0.22	50	2	-	100	10	-	-	100	20	5	50		
Well 12	5/29/2013	910	570	-	190	63	26	88	2.7	110	100	230	2.2	0.2	50	2	-	100	10	-	-	100	20	5	50		
Well 12	6/19/2014	920	560	-	160	64	26	85	2.9	110	100	200	2.2	0.19	50	2	1800	100	10	-	-	100	20	5	50		
Well 12	7/30/2014	-	-	-	-	-	-	-	-	-	-	-	-	-	-	-	-	-	-	8.4	-	-	-	-	-		
Well 12	4/15/2015	860	520	-	180	57	24	82	2.8	110	97	220	1.7	0.18	50	2	1700	100	10	-	-	100	20	5	50		
Well 12	6/1/2016	920	580	-	190	65	27	90	3	110	110	230	2.4	0.18	50	2	2100	100	10	-	-	100	20	5	50		
Well 13	12/17/1997	720	440	-	120	33	10	99	4	110	68	150	0.93	0.1	<50	<2	1700	29	11	-	-	150	<20	3	<50		
Well 13	3/12/1998	-	-	-	-	-	-	-	-	-	-	-	-	-	-	-	-	-	18.5	1.5	-	-	-	-	-		
Well 13	7/7/1999	767	470	-	180	42	14	88	3	107	72	190	1.2	0.1	<50	<2	1600	32	14	-	-	<100	<20	3	<50		
Well 13	6/8/2000	800	490	-	170	45	15	92	3	108	74	200	1.3	0.1	<50	<2	1700	34.6	14	-	-	<100	<20	3	<50		
Well 13	8/29/2001	775	460	-	170	47	16	97	4	111	73	200	-	0.2	-	-	-	-	-	-	-	-	-	-	-		
Well 13	2/21/2002	-	-	-	-	-	-	-	-	-	-	-	1.6	-	-	-	-	-	-	-	-	-	-	-	-		
Well 13	8/21/2002	776	-	-	170	46	15	102	4	113	82	210	1.2	0.1	10	2	1590	33.7	13	-	-	50	10	4	20		
Well 13	4/17/2003	791	490	-	170	45	15	96	4	118	78	210	1.4	0.1	10	2	1680	33.1	13	-	-	50	10	3	20		
Well 13	11/19/2003	-	-	-	-	-	-	-	-	-	-	-	-	-	-	2	-	-	-	-	-	-	-	-	-		
Well 13	3/18/2004	-	-	-	-	-	-	-	-	-	-	-	-	-	-	2	-	-	-	-	-	-	-	-	-		
Well 13	4/14/2004	-	-	-	-	-	-	-	-	-	-	-	-	-	-	2	-	-	-	-	-	-	-	-	-		
Well 13	5/12/2004	-	-	-	-	-	-	-	-	-	-	-	-	-	-	2	-	-	-	-	-	-	-	-	-		
Well 13	6/2/2004	788	500	-	170	46	15	94	3	112	79	210	1.4	0.2	20	2	1600	34.9	13	-	-	50	10	3	20		
Well 13	3/30/2005	797	510	-	170	48	16	97	3	105	74	210	1.3	0.2	10	2	1700	33.6	14	-	-	50	10	3	20		
Well 13	3/29/2006	805	550	-	200	61	15	90	3	105	84	230	1.6	0.1	10	2	1800	32.7	13	-	-	50	10	3	20		
Well 13	3/20/2007	821	490	-	170	47	16	99	3	112	85	210	1.7	0.2	10	2	1640	32.9	12	-	-	100	10	3	20		
Well 13	3/12/2008	827	-	-	160	46	15	90	3	105	82	200	2	0.1	10	2	1600	35	14	-	-	50	10	3	20		
Well 13	4/16/2008	-	-	-	-	-	-	-	-	-	-	-	1.7	-	-	-	-	-	-	-	-	-	-	-	-		
Well 13	8/27/2008	-	-	-	-	-	-	-	-	-	-	-	2	-	-	-	-	-	-	-	-	100	20	-	-		
Well 13	2/19/2009	810	460	-	180	50	17	97	3.3	110	83	220	1.7	0.14	50	2	-	100	12	-	-	100	20	5	50		
Well 13	2/10/2010	820	490	-	170	49	17	97	3.2	110	83	210	1.8	0.15	50	2	1800	100	13	-	-	100	20	5	50		
Well 13	2/16/2011	830	490	-	180	48	17	100	3.5	110	81	220	1.7	0.15	50	2.3	1900	100	17	-	-	150	20	5	50		
Well 13	5/16/2012	820	490	-	170	48	18	96	3.3	120	91	200	2.1	0.16	50	2	-	100	13	-	-	100	20	5	50		
Well 13	5/29/2013	840	520	-	170	50	18	100	3.3	110	88	200	2.1	0.16	50	2	-	100	14	-	-	100	20	5	50		
Well 13	6/19/2014	860	520	-	160	51	18	95	3.2	110	91	200	2.2	0.15	50	2	1700	100	10	-	-	100	20	5	50		
Well 13	4/15/2015	860	-	-	180	52	19	99	3.3	120	91	220	2.3	0.15	50	2	1800	100	10	-	-	100	20	5	50		
Well 13	8/16/2017	920	570	-	180	60	22	96	3.3	110	100	220	2.9	0.16	50	2	1800	100	10	-	-	100	33	5	50		
Well 13	5/9/2018	850	520	-	170	51	18	93	3.2	110	90	200	2.2	0.15	50	2	1700	100	12	-	-	100	20	5	50		
Well 13	5/9/2019	-	510	-	-	52	18	94	3.5	110	89	-	2.2	0.16	<50	<2	1700	<100	12	-	-	<100	-	<5	<50		

Summary of Groundwater Quality Laboratory Results - Public Supply and Monitoring Wells

Well Name	Date					Cations				Anions					Trace Elements												
		EC	TDS	pH	Total Alkalinity ¹	Ca	Mg	Na	K	SO ₄	Cl	HCO ₃ ¹	NO ₃ ¹	F	Al	As ²	B	Ba	Cr	Cr (VI)	Cu	Fe	Mn	Se	Zn		
		(µmho/cm)	(mg/L)		(mg/L)	(mg/L)	(mg/L)	(mg/L)	(mg/L)	(mg/L)	(mg/L)	(mg/L)	(mg/L)	(mg/L)	(µg/L)	(µg/L)	(ug/L)	(ug/L)	(µg/L)	(µg/L)	(mg/L)	(ug/L)	(µg/L)	(µg/L)	(µg/L)		
		900^b	500^b	6.5/8.5 ^b						250^b	250^b		10^a	2^a	1000^a	10^a	1000^c	1000^a	50^a		1.3^a	300^b	50^b	50^a	5000^a		
Deep Aquifer																											
City of Brentwood																											
Well 14	11/3/2000	1400	880	-	210	75	38	190	3.5	300	120	-	1.2	0.4	<50	<2	1400	<100	<10	-	-	100	30	<5	50		
Well 14	2/27/2002	-	-	-	-	-	-	-	-	-	-	-	1.9	-	-	-	-	-	-	-	-	-	-	-	-		
Well 14	3/6/2002	1430	900	-	210	65	31	181	3	308	129	260	1.7	0.2	10	4	1190	33.6	9	-	-	50	10	11	50		
Well 14	6/4/2002	1370	-	-	220	68	33	177	4	313	123	270	1.6	0.3	50	3	1120	30.1	7	-	-	180	10	11	20		
Well 14	9/11/2002	1430	950	-	220	72	34	174	5	269	123	260	1.7	0.3	10	4	1240	32.2	8	-	-	50	10	11	20		
Well 14	12/11/2002	1440	-	-	220	70	33	192	4	310	139	260	2.51	0.4	10	3	1270	32.8	7	-	-	50	10	14	20		
Well 14	11/19/2003	-	-	-	-	-	-	-	-	-	-	-	-	-	-	3	-	-	-	-	-	-	-	-	-		
Well 14	3/18/2004	-	-	-	-	-	-	-	-	-	-	-	-	-	-	2	-	-	-	-	-	-	-	-	-		
Well 14	4/14/2004	-	-	-	-	-	-	-	-	-	-	-	-	-	-	3	-	-	-	-	-	-	-	-	-		
Well 14	5/12/2004	-	-	-	-	-	-	-	-	-	-	-	-	-	-	2	-	-	-	-	-	-	-	-	-		
Well 14	6/2/2004	1500	940	-	210	73	34	194	3	313	154	250	2.82	0.6	20	3	1300	32.1	5	-	-	50	10	11	20		
Well 14	3/30/2005	1560	1030	-	210	80	37	208	3	308	169	250	2.64	0.4	10	3	1300	33.8	6	-	-	80	10	13	20		
Well 14	3/29/2006	1580	1010	-	140	75	34	188	3	314	183	170	3.5	0.4	10	3	1300	31.2	4	-	-	50	10	12	20		
Well 14	3/20/2007	1600	1040	-	200	74	36	222	4	310	192	250	3.98	0.5	10	3	1400	32.6	5	-	-	50	10	14	20		
Well 14	3/12/2008	1680	1000	-	190	78	36	210	3	300	204	230	3.46	0.4	10	4	1300	36	6	-	-	60	10	17	20		
Well 14	4/9/2008	-	-	-	-	-	-	-	-	-	-	-	3.8	-	-	-	-	-	-	-	-	-	-	-	-		
Well 14	8/27/2008	-	-	-	-	-	-	-	-	-	-	-	4.1	-	-	-	-	-	-	-	-	-	-	-	-		
Well 14	2/24/2009	1500	1300	-	270	71	34	180	3.4	310	190	330	4.5	0.34	50	4	-	100	10	-	-	100	20	18	50		
Well 14	2/10/2010	1600	930	-	200	81	38	200	3.3	300	190	240	4.3	0.38	50	3.3	1400	100	10	-	-	100	20	15	50		
Well 14	2/16/2011	1600	980	-	200	79	39	190	3.3	170	100	240	2.5	0.35	50	4.1	1300	100	10	-	-	100	20	18	50		
Well 14	5/16/2012	1400	930	-	200	78	38	170	3.2	310	180	240	-	0.39	50	3.4	-	100	10	-	-	100	20	17	50		
Well 14	5/29/2013	1500	990	-	170	82	40	200	3.5	300	180	210	-	0.35	50	3	-	100	10	-	-	100	20	20	50		
Well 14	6/19/2014	1500	960	-	180	78	38	180	3.3	280	180	220	4.3	0.38	50	3.8	1200	100	10	-	-	100	20	16	50		
Well 14	4/14/2015	1400	-	-	200	77	37	170	3.2	290	170	240	4.1	0.4	50	3	1100	100	10	-	-	100	20	20	50		
Well 14	10/5/2016	1600	980	-	200	77	37	180	3.2	290	190	240	4	0.37	50	3.5	1100	100	10	-	-	100	20	18	50		
Well 14	9/7/2017	1500	940	-	200	78	39	180	3.2	280	180	250	4.2	0.39	50	2.9	1200	100	10	-	-	100	20	13	50		
Well 14	5/10/2018	1500	1000	-	200	84	40	170	3.5	300	180	240	4.2	0.37	50	3.4	1100	100	10	-	-	100	20	21	50		
Well 14	5/9/2019	-	990	-	-	89	-	180	3.8	320	180	-	4	-	<50	3.2	1200	<100	<10	-	-	<100	<20	16	<50		
Well 15	7/26/2006	1030	630	-	230	67	29	98	2	132	101	280	2.37	0.3	10	2	1500	30.5	6	-	-	50	10	4	20		
Well 15	8/15/2006	-	-	-	-	-	-	-	-	-	-	-	2.2	-	-	-	-	-	-	-	-	-	-	-	-		
Well 15	9/20/2006	-	-	-	-	-	-	-	-	-	-	-	2.3	-	-	-	-	-	-	-	-	-	-	-	-		
Well 15	10/18/2006	-	-	-	-	-	-	-	-	-	-	-	7	-	-	-	-	-	-	-	-	-	-	-	-		
Well 15	12/20/2006	-	-	-	-	-	-	-	-	-	-	-	6.3	-	-	-	-	-	-	-	-	-	-	-	-		
Well 15	1/17/2007	-	-	-	-	-	-	-	-	-	-	-	6.3	-	-	-	-	-	-	-	-	-	-	-	-		
Well 15	2/21/2007	-	-	-	-	-	-	-	-	-	-	-	6.8	-	-	-	-	-	-	-	-	-	-	-	-		
Well 15	4/17/2007	1210	740	-	230	91	40	113	3	150	148	280	6.12	0.3	10	2	1500	32.7	9	-	-	80	10	4	20		
Well 15	4/18/2007	-	-	-	-	-	-	-	-	-	-	-	6.3	-	-	-	-	-	-	-	-	-	-	-	-		

Summary of Groundwater Quality Laboratory Results - Public Supply and Monitoring Wells

Well Name	Date					Cations				Anions					Trace Elements												
		EC (µmho/cm)	TDS (mg/L)	pH	Total Alkalinity ¹ (mg/L)	Ca (mg/L)	Mg (mg/L)	Na (mg/L)	K (mg/L)	SO ₄ (mg/L)	Cl (mg/L)	HCO ₃ ¹ (mg/L)	NO ₃ ¹ (mg/L)	F (mg/L)	Al (µg/L)	As ² (µg/L)	B (ug/L)	Ba (ug/L)	Cr (µg/L)	Cr (VI) (µg/L)	Cu (mg/L)	Fe (ug/L)	Mn (µg/L)	Se (µg/L)	Zn (ug/L)		
		900 ^b	500 ^b	6.5/8.5 ^b						250 ^b	250 ^b	10 ^a	2 ^a	1000 ^a	10 ^a	1000 ^c	1000 ^a	50 ^a		1.3 ^a	300 ^b	50 ^b	50 ^a	5000 ^a			
Deep Aquifer																											
City of Brentwood																											
Well 15	5/2/2007	-	-	-	-	-	-	-	-	-	-	6.08	-	-	-	-	-	-	-	-	-	-	-	-	-	-	
Well 15	6/27/2007	-	-	-	-	-	-	-	-	-	-	6.01	-	-	-	-	-	-	-	-	-	-	-	-	-	-	
Well 15	7/24/2007	-	-	-	-	-	-	-	-	-	-	6.44	-	-	-	-	-	-	-	-	-	-	-	-	-	-	
Well 15	8/21/2007	-	-	-	-	-	-	-	-	-	-	6.8	-	-	-	-	-	-	-	-	-	-	-	-	-	-	
Well 15	10/17/2007	-	-	-	-	-	-	-	-	-	-	6.3	-	-	-	-	-	-	-	-	-	-	-	-	-	-	
Well 15	11/14/2007	-	-	-	-	-	-	-	-	-	-	6.1	-	-	-	-	-	-	-	-	-	-	-	-	-	-	
Well 15	1/23/2008	-	-	-	-	-	-	-	-	-	-	6.1	-	-	-	-	-	-	-	-	-	-	-	-	-	-	
Well 15	2/27/2008	-	-	-	-	-	-	-	-	-	-	5.2	-	-	-	-	-	-	-	-	-	-	-	-	-	-	
Well 15	4/16/2008	1640	950	-	180	79	37	210	3	290	200	200	3.5	0.5	10	4	1300	34.7	6	-	-	60	10	18	20		
Well 15	4/30/2008	-	-	-	-	-	-	-	-	-	-	5.4	-	-	-	-	-	-	-	-	-	-	-	-	-	-	
Well 15	8/27/2008	-	-	-	-	-	-	-	-	-	-	3.8	-	-	-	-	-	-	-	-	-	-	-	-	-	-	
Well 15	2/24/2009	1200	980	-	200	69	33	120	3.1	170	160	240	4.3	0.25	93	2	-	100	10	-	-	100	20	6.3	50		
Well 15	2/10/2010	1000	590	-	230	71	32	99	2.4	54	40	280	0.99	0.3	50	2	1600	100	10	-	-	100	20	5	50		
Well 15	9/15/2010	-	-	-	-	-	-	-	-	-	-	2.58	-	-	-	-	-	-	-	-	-	-	-	-	-	-	
Well 15	12/8/2010	-	-	-	-	-	-	-	-	-	-	4.25	-	-	-	-	-	-	-	-	-	-	-	-	-	-	
Well 15	1/5/2011	-	-	-	-	-	-	-	-	-	-	2.5	-	-	-	-	-	-	-	-	-	-	-	-	-	-	
Well 15	2/16/2011	1100	650	-	230	74	34	100	2.6	130	110	280	2.73	0.25	50	2	1600	100	10	-	-	100	20	5.7	50		
Well 15	3/2/2011	-	-	-	-	-	-	-	-	-	-	2.28	-	-	-	-	-	-	-	-	-	-	-	-	-	-	
Well 15	4/27/2011	-	-	-	-	-	-	-	-	-	-	2.42	-	-	-	-	-	-	-	-	-	-	-	-	-	-	
Well 15	5/16/2012	1100	-	-	220	75	35	100	2.6	160	140	260	2.5	0.29	50	2	-	100	10	-	-	100	20	5.6	50		
Well 15	5/29/2013	1100	-	-	210	73	34	110	2.5	140	120	260	2.7	0.29	50	2	-	100	10	-	-	100	20	5.9	50		
Well 15	6/30/2014	1100	-	-	220	80	34	99	2.6	140	120	260	3.8	0.27	50	2	1400	100	10	-	-	100	20	5.3	50		
Well 15	4/15/2015	1400	840	-	220	96	44	120	2.7	180	200	270	6.8	0.24	50	2	1400	100	10	-	-	100	20	6.5	50		
Well 15	6/1/2016	1100	710	-	220	79	36	110	2.6	140	120	270	3.4	0.26	50	2	1700	100	10	-	-	100	20	5	50		
Well 15	9/14/2016	-	-	-	-	-	-	-	-	-	-	3.1	-	-	-	-	-	-	-	-	-	-	-	-	-	-	
Well 15	12/7/2016	-	-	-	-	-	-	-	-	-	-	4.9	-	-	-	-	-	-	-	-	-	-	-	-	-	-	
Well 15	3/27/2017	-	-	-	-	-	-	-	-	-	-	3.2	-	-	-	-	-	-	-	-	-	-	-	-	-	-	
Well 15	5/10/2017	-	-	-	-	-	-	-	-	-	-	6	-	-	-	-	-	-	-	-	-	-	-	-	-	-	
Well 15	8/16/2017	-	-	-	-	-	-	-	-	-	-	4.4	-	-	-	-	-	-	-	-	-	-	-	-	-	-	
Well 15	9/7/2017	1100	670	-	230	78	34	99	2.6	140	120	280	3.2	0.28	50	2	1600	100	10	-	-	100	20	6.7	50		
Well 15	12/12/2017	-	-	-	-	-	-	-	-	-	178	-	-	-	-	-	-	-	-	-	-	-	-	-	-	-	
Well 15	12/13/2017	-	-	-	-	-	-	-	-	-	-	6.7	-	-	-	-	-	-	-	-	-	-	-	-	-	-	
Well 15	2/21/2018	-	-	-	-	-	-	-	-	-	-	7.2	-	-	-	-	-	-	-	-	-	-	-	-	-	-	
Well 15	5/10/2018	1000	660	-	220	73	32	96	2.4	140	110	270	3	0.29	50	2	1600	100	10	-	-	100	20	7.4	50		
Well 15	9/26/2018	-	-	-	-	-	-	-	-	-	-	3	-	-	-	-	-	-	-	-	-	-	-	-	-	-	
Well 15	11/7/2018	-	-	-	-	-	-	-	-	-	-	2.7	-	-	-	-	-	-	-	-	-	-	-	-	-	-	
Well 15	3/11/2019	-	-	-	-	-	-	-	-	-	-	2.7	-	-	-	-	-	-	-	-	-	-	-	-	-	-	
Well 15	5/9/2019	-	720	-	-	83	36	120	2.9	150	150	-	3	0.26	<50	<2	1600	<100	<10	-	-	<100	-	6.4	-		

Summary of Groundwater Quality Laboratory Results - Public Supply and Monitoring Wells

Well Name	Date	EC				Cations				Anions					Trace Elements										
		EC (µmho/cm)	TDS (mg/L)	pH	Total Alkalinity ¹ (mg/L)	Ca (mg/L)	Mg (mg/L)	Na (mg/L)	K (mg/L)	SO ₄ (mg/L)	Cl (mg/L)	HCO ₃ ¹ (mg/L)	NO ₃ ¹ (mg/L)	F (mg/L)	Al (µg/L)	As ² (µg/L)	B (ug/L)	Ba (ug/L)	Cr (µg/L)	Cr (VI) (µg/L)	Cu (mg/L)	Fe (ug/L)	Mn (µg/L)	Se (µg/L)	Zn (ug/L)
		900 ^b	500 ^b	6.5/8.5 ^b					250 ^b	250 ^b		10 ^a	2 ^a	1000 ^a	10 ^a	1000 ^c	1000 ^a	50 ^a		1.3 ^a	300 ^b	50 ^b	50 ^a	5000 ^a	
Deep Aquifer																									
City of Brentwood																									
Well 15	6/19/2019	-	-	-	-	-	-	-	-	-	-	3	-	-	-	-	-	-	-	-	-	-	-	-	-
Well 15	12/9/2019	-	-	-	-	-	-	-	-	-	-	2.9	-	-	-	-	-	-	-	-	-	-	-	-	-
Diablo Water District																									
CREEKSIDE MW	4/25/2003	-	910	7.9	199	80	46	170	3.9	270	210	-	0.94878	0.4	-	-	-	-	-	-	-	-	64	-	-
Glen Park Well	5/4/2004	930	-	-	240	60	31	100	2	160	72	-	<0.5	0.3	50	3	-	100	10	-	100	20	5	50	
Glen Park Well	7/5/2006	993	620	-	-	-	-	-	-	-	-	-	-	-	-	-	1200	-	1.4	-	-	-	-	-	
Glen Park Well	10/19/2006	1000	620	-	230	67	32	107	2.3	170	80	230	0.54	0.1	50	2	1400	100	10	1.6	-	100	38	5	50
Glen Park Well	12/26/2006	-	-	-	-	-	-	-	-	-	-	-	-	-	-	-	-	-	-	-	-	-	-	-	
Glen Park Well	1/23/2007	-	-	-	-	-	-	-	-	-	-	-	-	-	-	-	1400	-	1.6	-	-	-	-	-	
Glen Park Well	4/18/2007	-	-	-	-	-	-	-	-	-	-	-	-	-	-	-	1200	-	1.6	-	-	-	-	-	
Glen Park Well	6/23/2010	1100	-	7.6	230	52	36	100	2.7	180	100	230	0.93	0.3	50	3.7	-	100	10	-	100	34	5	50	
Glen Park Well	6/22/2011	-	-	-	-	-	-	-	-	-	-	-	1.1	-	-	-	-	-	-	-	-	-	-	-	
Glen Park Well	7/26/2011	1082	661	-	-	-	-	-	-	-	108	-	-	-	-	-	-	-	-	-	-	-	-	-	
Glen Park Well	6/20/2012	-	-	-	-	-	-	-	-	-	-	-	0.81	-	-	-	-	-	-	-	-	-	-	-	
Glen Park Well	6/19/2013	1000	-	-	230	70	36	100	2.4	160	90	230	1.6	0.2	50	2.6	-	100	10	-	100	20	5	50	
Glen Park Well	6/18/2014	-	-	-	-	-	-	-	-	-	-	-	1.1	-	-	-	-	-	-	-	-	-	-	-	
Glen Park Well	7/30/2014	-	-	-	-	-	-	-	-	-	-	-	-	-	-	-	-	-	1.7	-	-	-	-	-	
Glen Park Well	8/12/2014	-	-	-	-	21	14	82	3.3	-	-	-	-	-	-	-	-	-	-	-	-	-	-	-	
Glen Park Well	3/18/2015	-	-	-	-	-	-	-	-	-	-	-	0.79	-	-	-	-	-	-	-	-	-	-	-	
Glen Park Well	3/23/2016	-	-	-	-	-	-	-	-	-	-	-	1.2	-	-	-	-	-	-	-	-	-	-	-	
Glen Park Well	6/22/2016	1018	690	-	226	72	37	110	-	180	110	226	-	-	50	2	-	100	10	-	100	20	5	50	
Glen Park Well	3/20/2019	-	-	-	-	-	-	-	-	-	-	-	1.5	-	-	-	-	-	-	-	-	-	-	-	
Glen Park Well	6/19/2019	-	695	-	-	71	37	120	-	170	120	-	1.4	0.3	ND	ND	-	ND	ND	-	ND	23	ND	ND	
South Park PW	6/6/2006	940	560	-	270	56	24	100	1.4	110	88	330	ND	0.3	<50	<2	1800	63	<10	ND	-	210	140	<5	50
South Park PW	10/19/2006	-	-	-	-	-	-	-	-	-	-	-	-	-	-	-	-	-	1	-	-	-	-	-	
South Park PW	3/18/2015	-	-	-	-	-	-	-	-	-	-	-	<0.5	-	-	-	-	-	-	-	-	-	-	-	
South Park PW	6/17/2015	950	570	ND	270	64	29	120	1.9	100	92	270	-	0.3	50	2	-	100	10	-	310	140	5	50	
South Park PW	6/22/2016	-	690	-	-	72	37	110	-	180	110	-	-	-	50	2	-	100	10	-	100	20	5	50	
South Park PW	6/21/2017	-	-	-	-	60	-	-	-	-	-	-	-	-	-	-	-	-	-	-	-	-	-	-	
Stonecreek PW	5/10/2010	1000	640	-	210	58	33	110	2.2	180	85	256	0.77	0.33	50	4.8	1300	100	10	-	100	47	5	50	
Stonecreek PW	7/26/2011	1151	742	-	-	-	-	-	-	-	123	-	-	-	-	-	-	-	-	-	-	-	-	-	
Stonecreek PW	5/23/2012	1100	730	-	-	-	-	-	-	-	-	-	1.7	-	-	-	-	-	-	-	-	120	-	-	
Stonecreek PW	6/19/2013	1200	-	-	210	78	41	130	2.9	190	130	210	1.9	0.2	50	4.3	-	100	10	-	100	100	5	50	
Stonecreek PW	7/10/2013	-	-	-	-	-	-	-	-	-	-	-	-	-	-	-	-	-	-	-	-	93	-	-	
Stonecreek PW	6/18/2014	-	-	-	-	-	-	-	-	-	-	-	1.9	-	-	-	-	-	-	-	-	-	-	-	

Summary of Groundwater Quality Laboratory Results - Public Supply and Monitoring Wells

Well Name	Date	EC (µmho/cm)	TDS (mg/L)	pH	Total Alkalinity ¹ (mg/L)	Cations				Anions					Trace Elements											
						Ca (mg/L)	Mg (mg/L)	Na (mg/L)	K (mg/L)	SO ₄ (mg/L)	Cl (mg/L)	HCO ₃ ¹ (mg/L)	NO ₃ ¹ (mg/L)	F (mg/L)	Al (µg/L)	As ² (µg/L)	B (ug/L)	Ba (ug/L)	Cr (µg/L)	Cr (VI) (µg/L)	Cu (mg/L)	Fe (ug/L)	Mn (µg/L)	Se (µg/L)	Zn (ug/L)	
		900 ^b	500 ^b	6.5/8.5 ^b						250 ^b	250 ^b		10 ^a	2 ^a	1000 ^a	10 ^a	1000 ^c	1000 ^a	50 ^a		1.3 ^a	300 ^b	50 ^b	50 ^a	5000 ^a	
Deep Aquifer																										
Diablo Water District																										
Stonecreek PW	7/30/2014	-	-	-	-	-	-	-	-	-	-	-	-	-	-	-	-	-	-	1	-	-	-	-	-	-
Stonecreek PW	3/23/2016	-	-	-	-	-	-	-	-	-	-	-	1.91	-	-	-	-	-	-	-	-	-	-	-	-	-
Stonecreek PW	6/22/2016	1146	-	-	220	77	40	130	-	190	150	220	-	-	50	3.9	-	100	10	-	-	-	100	99	5	50
Stonecreek PW	12/20/2017	-	-	-	-	62	-	-	-	-	-	-	-	-	-	-	-	-	-	-	-	-	-	-	-	-
Stonecreek PW	3/20/2019	-	-	-	-	-	-	-	-	-	-	-	0.91	-	-	-	-	-	-	-	-	-	-	-	-	-
Stonecreek PW	6/19/2019	-	734	-	-	64	37	120	-	180	130	-	1.3	0.3	ND	3.9	-	ND	ND	-	-	ND	100	ND	-	-
Glen Park MW	10/23/2000	-	570	7.8	-	58	34	100	2.3	160	74	-	0.74547	0.3	-	-	-	-	-	-	-	-	-	-	-	-
Town of Discovery Bay																										
1BMW-343	3/19/2013	1000	590	7.86	330	25	12	180	1.5	52	86	330	<0.45	0.22	-	-	-	-	-	-	-	<100	120	-	-	-
4AMW-357	3/20/2013	1000	580	7.62	250	64	31	120	1.5	110	120	250	<0.45	0.32	-	-	-	-	-	-	-	<100	120	-	-	-
6MW-250	3/19/2013	1100	650	7.84	430	11	7.4	250	1.3	33	84	430	<0.45	0.36	-	-	-	-	-	-	-	<100	120	-	-	-
6MW-350	3/19/2013	1000	550	7.84	350	29	14	190	1.8	44	88	350	<0.45	0.29	-	-	-	-	-	-	-	<100	100	-	-	-
7MW-330	3/20/2013	950	540	7.93	280	26	17	170	1.4	96	85	280	<0.45	0.46	-	-	-	-	-	-	-	<100	190	-	-	-
WELL 01B	3/28/1995	-	-	-	-	-	-	-	-	-	-	-	0.36	-	-	-	-	-	-	-	-	-	-	-	-	-
WELL 01B	5/9/1996	900	550	-	-	42	18	130	1.7	84	90	300	-	0.26	<50	<2	-	110	<10	-	-	210	140	<5	<50	
WELL 01B	3/10/1997	920	670	-	290	40	19	160	2	94	100	360	ND	ND	-	-	2100	-	-	-	80	140	-	<50		
WELL 01B	5/10/1999	892	592	-	260	39	23	126	-	79	78	260	<0.05	0.3	24	2	-	110	2	-	-	110	120	1	50	
WELL 01B	5/17/2000	864	598	-	288	41	19	119	-	88	80	288	<0.1	-	50	-	-	-	-	-	-	77	125	-	50	
WELL 01B	7/10/2001	920	560	-	260	45	18	130	2	66	76	260	<2.3	-	<50	<2	-	110	-	-	-	<100	130	<5	<50	
WELL 01B	5/28/2002	-	-	-	-	-	-	-	-	-	-	-	-	-	-	-	2200	-	-	ND	-	-	-	-	-	
WELL 01B	10/16/2002	900	-	-	290	41	18	140	1.7	83	80	354	ND	0.37	<50	<2	-	-	-	-	-	-	-	-	-	
WELL 01B	10/29/2002	-	-	-	-	-	-	-	-	-	-	-	-	-	-	-	2100	-	-	ND	-	-	-	-	-	
WELL 01B	3/18/2003	-	-	-	-	-	-	-	-	-	-	-	-	-	-	-	-	-	-	-	-	130	140	-	-	
WELL 01B	6/3/2003	-	-	-	-	-	-	-	-	-	-	-	-	-	-	-	-	-	-	-	-	<100	130	-	-	
WELL 01B	6/10/2003	-	-	-	-	-	-	-	-	-	-	-	-	-	-	-	-	-	-	-	-	<100	130	-	-	
WELL 01B	6/17/2003	-	-	-	-	-	-	-	-	-	-	-	-	-	-	-	-	-	-	-	-	<100	120	-	-	
WELL 01B	6/24/2003	-	-	-	-	-	-	-	-	-	-	-	-	-	-	-	-	-	-	-	-	<100	130	-	-	
WELL 01B	7/1/2003	-	-	-	-	-	-	-	-	-	-	-	-	-	-	-	-	-	-	-	-	<100	110	-	-	
WELL 01B	7/8/2003	-	-	-	-	-	-	-	-	-	-	-	-	-	-	-	-	-	-	-	-	<100	120	-	-	
WELL 01B	7/15/2003	-	-	-	-	-	-	-	-	-	-	-	-	-	-	-	-	-	-	-	-	<100	140	-	-	
WELL 01B	7/23/2003	-	-	-	-	-	-	-	-	-	-	-	-	-	-	-	-	-	-	-	-	<100	130	-	-	
WELL 01B	7/29/2003	-	-	-	-	-	-	-	-	-	-	-	-	-	-	-	-	-	-	-	-	<100	130	-	-	
WELL 01B	8/5/2003	-	-	-	-	-	-	-	-	-	-	-	-	-	-	-	-	-	-	-	-	<100	140	-	-	
WELL 01B	8/12/2003	-	-	-	-	-	-	-	-	-	-	-	-	-	-	-	-	-	-	-	-	<100	130	-	-	

Summary of Groundwater Quality Laboratory Results - Public Supply and Monitoring Wells

Well Name	Date					Cations				Anions					Trace Elements											
		EC (µmho/cm)	TDS (mg/L)	pH	Total Alkalinity ¹ (mg/L)	Ca (mg/L)	Mg (mg/L)	Na (mg/L)	K (mg/L)	SO ₄ (mg/L)	Cl (mg/L)	HCO ₃ ¹ (mg/L)	NO ₃ ¹ (mg/L)	F (mg/L)	Al (µg/L)	As ² (µg/L)	B (ug/L)	Ba (ug/L)	Cr (µg/L)	Cr(VI) (µg/L)	Cu (mg/L)	Fe (ug/L)	Mn (µg/L)	Se (µg/L)	Zn (ug/L)	
		900 ^b	500 ^b	6.5/8.5 ^b						250 ^b	250 ^b	10 ^a	2 ^a	1000 ^a	10 ^a	1000 ^c	1000 ^a	50 ^a		1.3 ^a	300 ^b	50 ^b	50 ^a	5000 ^a		
Deep Aquifer																										
Town of Discovery Bay																										
WELL 01B	8/19/2003	-	-	-	-	-	-	-	-	-	-	-	-	-	-	-	-	-	-	-	<100	130	-	-		
WELL 01B	9/23/2003	-	-	-	-	-	-	-	-	-	-	-	-	-	-	-	-	-	-	-	<100	130	-	-		
WELL 01B	11/25/2003	-	-	-	-	-	-	-	-	-	-	-	-	-	-	-	-	-	-	-	220	460	-	-		
WELL 01B	1/28/2004	-	-	-	-	-	-	-	-	-	-	-	-	-	-	-	-	-	-	-	200	120	-	-		
WELL 01B	4/7/2004	-	-	-	-	-	-	-	-	-	-	-	-	-	-	-	-	-	-	-	<100	130	-	-		
WELL 01B	4/14/2004	-	-	-	-	-	-	-	-	-	-	-	-	-	-	-	-	-	-	-	<100	130	-	-		
WELL 01B	4/21/2004	-	-	-	-	-	-	-	-	-	-	-	-	-	-	-	-	-	-	-	120	130	-	-		
WELL 01B	5/26/2004	-	-	-	-	-	-	-	-	-	-	-	-	-	-	-	-	-	-	-	90	122	-	-		
WELL 01B	6/9/2004	-	-	-	-	-	-	-	-	-	-	-	-	-	-	-	-	-	-	-	90	120	-	-		
WELL 01B	6/23/2004	-	-	-	-	-	-	-	-	-	-	-	-	-	-	-	-	-	-	-	70	116	-	-		
WELL 01B	6/30/2004	-	-	-	-	-	-	-	-	-	-	-	-	-	-	-	-	-	-	-	90	124	-	-		
WELL 01B	7/7/2004	-	-	-	-	-	-	-	-	-	-	-	-	-	-	-	-	-	-	-	80	92.8	-	-		
WELL 01B	7/14/2004	-	-	-	-	-	-	-	-	-	-	-	-	-	-	-	-	-	-	-	80	108	-	-		
WELL 01B	7/21/2004	-	-	-	-	-	-	-	-	-	-	-	-	-	-	-	-	-	-	-	80	125	-	-		
WELL 01B	7/28/2004	-	-	-	-	-	-	-	-	-	-	-	-	-	-	-	-	-	-	-	70	127	-	-		
WELL 01B	8/4/2004	-	-	-	-	-	-	-	-	-	-	-	-	-	-	-	-	-	-	-	80	120	-	-		
WELL 01B	8/11/2004	-	-	-	-	-	-	-	-	-	-	-	-	-	-	-	-	-	-	-	90	121	-	-		
WELL 01B	8/18/2004	-	-	-	-	-	-	-	-	-	-	-	-	-	-	-	-	-	-	-	80	114	-	-		
WELL 01B	8/25/2004	-	-	-	-	-	-	-	-	-	-	-	-	-	-	-	-	-	-	-	70	122	-	-		
WELL 01B	9/1/2004	-	-	-	-	-	-	-	-	-	-	-	-	-	-	-	-	-	-	-	80	121	-	-		
WELL 01B	9/8/2004	-	-	-	-	-	-	-	-	-	-	-	-	-	-	-	-	-	-	-	80	120	-	-		
WELL 01B	9/15/2004	-	-	-	-	-	-	-	-	-	-	-	-	-	-	-	-	-	-	-	80	118	-	-		
WELL 01B	9/22/2004	-	-	-	-	-	-	-	-	-	-	-	-	-	-	-	-	-	-	-	70	122	-	-		
WELL 01B	9/29/2004	-	-	-	-	-	-	-	-	-	-	-	-	-	-	-	-	-	-	-	80	120	-	-		
WELL 01B	10/6/2004	-	-	-	-	-	-	-	-	-	-	-	-	-	-	-	-	-	-	-	80	124	-	-		
WELL 01B	10/13/2004	-	-	-	-	-	-	-	-	-	-	-	-	-	-	-	-	-	-	-	80	123	-	-		
WELL 01B	10/20/2004	-	-	-	-	-	-	-	-	-	-	-	-	-	-	-	-	-	-	-	80	115	-	-		
WELL 01B	12/29/2004	898	550	-	270	43	18	128	2	89	85	330	0.3	50	2	2300	115	1	-	-	220	120	2	20		
WELL 01B	5/4/2005	-	-	-	-	-	-	-	-	-	-	-	-	-	-	-	-	-	-	-	80	121	-	-		
WELL 01B	10/12/2005	-	-	-	-	-	-	-	-	-	-	-	-	-	-	-	-	-	-	-	90	120	-	-		
WELL 01B	12/19/2005	906	540	-	270	43	18	125	2	85	82	330	<0.09	10	2	2200	114	1	-	-	80	130	2	20		
WELL 01B	12/21/2005	-	-	-	-	-	-	-	-	-	-	-	-	-	-	-	-	-	-	-	780	140	-	-		
WELL 01B	1/25/2006	-	-	-	-	-	-	-	-	-	-	-	-	-	-	-	-	-	-	-	70	120	-	-		
WELL 01B	2/8/2006	-	-	-	-	-	-	-	-	-	-	-	-	-	-	-	-	-	-	-	70	120	-	-		
WELL 01B	2/22/2006	-	-	-	-	-	-	-	-	-	-	-	-	-	-	-	-	-	-	-	80	130	-	-		
WELL 01B	3/15/2006	-	-	-	-	-	-	-	-	-	-	-	-	-	-	-	-	-	-	-	110	130	-	-		
WELL 01B	4/19/2006	-	-	-	-	-	-	-	-	-	-	-	-	-	-	-	-	-	-	-	110	120	-	-		
WELL 01B	5/3/2006	-	-	-	-	-	-	-	-	-	-	-	-	-	-	-	-	-	-	-	100	130	-	-		

Summary of Groundwater Quality Laboratory Results - Public Supply and Monitoring Wells

Well Name	Date					Cations				Anions					Trace Elements										
		EC (µmho/cm)	TDS (mg/L)	pH	Total Alkalinity ¹ (mg/L)	Ca (mg/L)	Mg (mg/L)	Na (mg/L)	K (mg/L)	SO ₄ (mg/L)	Cl (mg/L)	HCO ₃ ¹ (mg/L)	NO ₃ ¹ (mg/L)	F (mg/L)	Al (µg/L)	As ² (µg/L)	B (ug/L)	Ba (ug/L)	Cr (µg/L)	Cr (VI) (µg/L)	Cu (mg/L)	Fe (ug/L)	Mn (µg/L)	Se (µg/L)	Zn (ug/L)
		900 ^b	500 ^b	6.5/8.5 ^b						250 ^b	250 ^b	10 ^a	2 ^a	1000 ^a	10 ^a	1000 ^c	1000 ^a	50 ^a		1.3 ^a	300 ^b	50 ^b	50 ^a	5000 ^a	
Deep Aquifer																									
Town of Discovery Bay																									
WELL 01B	5/17/2006	-	-	-	-	-	-	-	-	-	-	-	-	-	-	-	-	-	-	-	150	130	-	-	
WELL 01B	5/31/2006	-	-	-	-	-	-	-	-	-	-	-	-	-	-	-	-	-	-	-	60	130	-	-	
WELL 01B	6/27/2006	-	-	-	-	-	-	-	-	-	-	-	-	-	-	-	-	-	-	-	50	120	-	-	
WELL 01B	7/12/2006	-	-	-	-	-	-	-	-	-	-	-	-	-	-	-	-	-	-	-	110	130	-	-	
WELL 01B	7/19/2006	-	-	-	-	-	-	-	-	-	-	-	-	-	-	-	-	-	-	-	80	100	-	-	
WELL 01B	7/26/2006	-	-	-	-	-	-	-	-	-	-	-	-	-	-	-	-	-	-	-	140	110	-	-	
WELL 01B	8/23/2006	-	-	-	-	-	-	-	-	-	-	-	-	-	-	-	-	-	-	-	130	140	-	-	
WELL 01B	9/13/2006	-	-	-	-	-	-	-	-	-	-	-	-	-	-	-	-	-	-	-	110	140	-	-	
WELL 01B	9/28/2006	-	-	-	-	-	-	-	-	-	-	-	-	-	-	-	-	-	-	-	90	130	-	-	
WELL 01B	10/4/2006	-	-	-	-	-	-	-	-	-	-	<0.09	-	-	-	-	-	-	-	-	110	140	-	-	
WELL 01B	10/11/2006	-	-	-	-	-	-	-	-	-	-	-	-	-	-	-	-	-	-	-	100	130	-	-	
WELL 01B	10/25/2006	-	-	-	-	-	-	-	-	-	-	-	-	-	-	-	-	-	-	-	110	130	-	-	
WELL 01B	11/8/2006	-	-	-	-	-	-	-	-	-	-	-	-	-	-	-	-	-	-	-	100	130	-	-	
WELL 01B	10/7/2008	-	-	-	-	-	-	-	-	-	-	ND	0.3	<50	<2	-	110	<10	-	-	-	-	<5	-	
WELL 01B	3/10/2009	890	560	-	260	42	18	130	2	85	86	320	ND	0.19	<50	<2	-	120	<10	-	<100	130	<5	<50	
WELL 01B	8/25/2009	-	-	-	-	-	-	-	-	-	-	-	-	-	-	-	-	-	-	-	<100	120	-	-	
WELL 01B	3/3/2010	930	-	-	-	-	-	-	-	-	-	ND	-	-	-	-	-	-	-	-	-	-	-	-	
WELL 01B	12/29/2010	-	-	-	-	-	-	-	-	-	-	-	-	-	-	-	-	ND	-	-	-	-	-	-	
WELL 01B	11/8/2011	-	-	-	-	-	-	-	-	-	-	ND	-	-	-	-	-	-	-	-	-	-	-	-	
WELL 01B	11/20/2012	936	550	-	260	48	19	135	2	84	81	320	<0.09	0.2	20	2	2100	120	4	-	150	140	2	20	
WELL 01B	7/8/2013	-	-	-	-	-	-	-	-	-	-	-	<0.09	-	-	-	-	-	-	-	-	-	-	-	
WELL 01B	11/26/2013	-	-	-	-	-	-	-	-	-	-	-	<0.09	-	-	-	-	-	-	-	-	-	-	-	
WELL 01B	8/20/2014	-	-	-	-	-	-	-	-	-	-	-	0.1	-	-	-	-	-	-	-	-	-	-	-	
WELL 01B	12/17/2014	-	-	-	-	-	-	-	-	-	-	-	-	-	-	-	-	-	0.5	-	-	-	-	-	
WELL 01B	3/11/2015	941	560	-	260	40	17	124	2	82	82	310	0.09	0.2	10	2	2200	121	1	-	240	130	1	60	
WELL 01B	4/27/2016	-	-	-	-	-	-	-	-	-	-	-	0.1	-	-	-	-	-	-	-	-	-	-	-	
WELL 01B	6/14/2017	-	-	-	-	-	-	-	-	-	-	-	0.4	-	-	-	-	-	1	-	-	-	-	-	
WELL 01B	4/13/2018	937	540	-	260	43	19	138	2	88.2	86	320	0.4	0.2	50	2	2200	116	10	-	100	130	5	50	
WELL 01B	5/23/2019	-	-	-	-	-	-	-	-	-	-	-	<0.4	-	-	-	-	-	-	-	-	-	-	-	
WELL 02	11/19/1986	600	532	-	420	31.5	14.1	193	1.8	65	95	512	<0.02	0.33	-	1	-	100	20	-	120	123	1	10	
WELL 02	9/12/1989	929	605	-	270	49.2	19.5	111	2.4	83.7	118	279	<0.2	0.29	100	10	-	100	10	-	144	120	5	50	
WELL 02	1/20/1993	1000	560	-	293	28	14	2	170	74	96	357	-	0.2	<50	<2	-	<100	<10	-	120	200	<5	<50	
WELL 02	3/28/1995	-	-	-	-	-	-	-	-	-	-	-	-	-	-	-	-	-	-	-	-	-	-	-	
WELL 02	5/8/1996	-	-	-	-	-	-	-	-	-	-	-	0.09	-	-	-	-	-	-	-	-	-	-	-	
WELL 02	3/10/1997	960	-	-	290	50	20	170	1	92	120	350	ND	0.1	-	-	2000	-	-	-	150	120	-	<50	
WELL 02	5/10/1999	921	-	-	274	42	19	134	-	86	81	274	<0.05	0.26	23	2	-	100	2	-	120	130	1	50	
WELL 02	5/17/2000	886	592	-	291	42	17	118	-	88	84	291	<0.1	-	76	-	-	-	-	-	175	134	-	50	

Summary of Groundwater Quality Laboratory Results - Public Supply and Monitoring Wells

Well Name	Date	EC TDS pH Total Alkalinity ¹				Cations				Anions					Trace Elements												
		(µmho/cm)	(mg/L)		(mg/L)	Ca	Mg	Na	K	SO ₄	Cl	HCO ₃ ¹	NO ₃ ¹	F	Al	As ²	B	Ba	Cr	Cr(VI)	Cu	Fe	Mn	Se	Zn		
		900 ^b	500 ^b	6.5/8.5 ^b						250 ^b	250 ^b		10 ^a	2 ^a	1000 ^a	10 ^a	1000 ^c	1000 ^a	50 ^a		1.3 ^a	300 ^b	50 ^b	50 ^a	5000 ^a		
Deep Aquifer																											
Town of Discovery Bay																											
WELL 02	7/10/2001	940	560	-	280	44	18	140	2	66	83	280	<2.3	-	<50	<2	-	110	-	-	-	120	140	<5	<50		
WELL 02	5/28/2002	-	-	-	-	-	-	-	-	-	-	-	-	-	-	-	2000	-	-	ND	-	-	-	-	-		
WELL 02	12/11/2002	890	570	-	300	42	19	160	1.6	74	87	366	ND	0.31	<50	<2	2200	110	<10	ND	-	140	140	<5	<50		
WELL 02	3/18/2003	-	-	-	-	-	-	-	-	-	-	-	-	-	-	-	-	-	-	-	200	140	-	-	-		
WELL 02	3/25/2003	-	-	-	-	-	-	-	-	-	-	-	-	-	-	-	-	-	-	-	100	130	-	-	-		
WELL 02	4/2/2003	-	-	-	-	-	-	-	-	-	-	-	-	-	-	-	-	-	-	-	130	130	-	-	-		
WELL 02	4/8/2003	-	-	-	-	-	-	-	-	-	-	-	-	-	-	-	-	-	-	-	120	130	-	-	-		
WELL 02	4/15/2003	-	-	-	-	-	-	-	-	-	-	-	-	-	-	-	-	-	-	-	140	130	-	-	-		
WELL 02	4/22/2003	-	-	-	-	-	-	-	-	-	-	-	-	-	-	-	-	-	-	-	<100	130	-	-	-		
WELL 02	4/29/2003	-	-	-	-	-	-	-	-	-	-	-	-	-	-	-	-	-	-	-	<100	120	-	-	-		
WELL 02	5/6/2003	-	-	-	-	-	-	-	-	-	-	-	-	-	-	-	-	-	-	-	<100	120	-	-	-		
WELL 02	5/20/2003	-	-	-	-	-	-	-	-	-	-	-	-	-	-	-	-	-	-	-	<100	130	-	-	-		
WELL 02	5/27/2003	-	-	-	-	-	-	-	-	-	-	-	-	-	-	-	-	-	-	-	<100	120	-	-	-		
WELL 02	10/27/2004	-	-	-	-	-	-	-	-	-	-	-	-	-	-	-	-	-	-	-	90	116	-	-	-		
WELL 02	12/29/2004	942	570	-	290	40	18	142	2	85	96	350	-	0.3	10	2	2100	131	1	-	90	120	2	30			
WELL 02	12/19/2005	925	560	-	280	39	17	136	2	74	87	340	<0.09	0.3	10	2	2200	106	1	-	90	120	2	20			
WELL 02	10/4/2006	-	-	-	-	-	-	-	-	-	-	-	<0.09	-	-	-	-	-	-	-	-	-	-	-	-		
WELL 02	10/7/2008	-	-	-	-	-	-	-	-	-	-	-	ND	0.39	<50	2.4	-	100	<10	-	-	-	-	<5	-		
WELL 02	3/10/2009	950	590	-	270	40	18	140	2	80	100	330	ND	0.19	<50	<2	-	110	<10	-	<100	120	<5	54			
WELL 02	8/25/2009	-	-	-	-	-	-	-	-	-	-	-	-	-	-	-	-	-	-	-	<100	120	-	-	-		
WELL 02	3/3/2010	980	-	-	-	-	-	-	-	-	-	-	ND	-	-	-	-	-	-	-	-	-	-	-	-		
WELL 02	12/29/2010	-	-	-	-	-	-	-	-	-	-	-	-	-	-	-	-	-	-	ND	-	-	-	-	-		
WELL 02	11/8/2011	-	-	-	-	-	-	-	-	-	-	-	ND	-	-	-	-	-	-	-	-	-	-	-	-		
WELL 02	11/20/2012	982	550	-	280	43	18	153	2	77	90	340	<0.09	0.1	10	2	2100	110	4	-	170	140	2	30			
WELL 02	7/8/2013	-	-	-	-	-	-	-	-	-	-	-	<0.09	-	-	-	-	-	-	-	-	-	-	-	-		
WELL 02	11/26/2013	-	-	-	-	-	-	-	-	-	-	-	<0.09	-	-	-	-	-	-	-	-	-	-	-	-		
WELL 02	8/20/2014	-	-	-	-	-	-	-	-	-	-	-	0.09	-	-	-	-	-	-	-	-	-	-	-	-		
WELL 02	12/17/2014	-	-	-	-	-	-	-	-	-	-	-	-	-	-	-	-	-	-	0.5	-	-	-	-	-		
WELL 02	3/11/2015	964	560	-	270	33	16	145	1	65	86	330	<0.09	0.2	10	2	2200	100	1	-	140	110	1	20			
WELL 02	4/27/2016	-	-	-	-	-	-	-	-	-	-	-	0.1	-	-	-	-	-	-	-	-	-	-	-	-		
WELL 02	6/14/2017	-	-	-	-	-	-	-	-	-	-	-	0.4	-	-	-	-	-	1	-	-	-	-	-	-		
WELL 02	4/13/2018	959	550	-	290	35	17	159	2	71.7	88	350	0.4	0.2	50	3	2300	100	10	-	130	120	5	50			
WELL 02	5/23/2019	-	-	-	-	-	-	-	-	-	-	-	<0.4	-	-	-	-	-	-	-	-	-	-	-	-		
WELL 04A	8/1/1996	1000	-	-	-	49	23	110	1	97	84	270	ND	0.37	<50	<2	-	<100	<10	-	60	90	<5	<50			
WELL 04A	3/10/1997	1000	590	-	340	20	10	230	ND	80	130	420	-	0.2	-	-	3000	-	-	-	170	80	-	<50			
WELL 04A	5/10/1999	905	600	-	244	52	24	110	-	99	84	244	-	0.31	42	2	-	100	2	-	100	100	1	50			
WELL 04A	5/17/2000	874	602	-	265	48	26	106	-	105	85	265	<0.1	-	50	-	-	-	-	-	62	95	-	50			

Summary of Groundwater Quality Laboratory Results - Public Supply and Monitoring Wells

Well Name	Date					Cations				Anions					Trace Elements												
		EC (µmho/cm)	TDS (mg/L)	pH	Total Alkalinity ¹ (mg/L)	Ca (mg/L)	Mg (mg/L)	Na (mg/L)	K (mg/L)	SO ₄ (mg/L)	Cl (mg/L)	HCO ₃ ¹ (mg/L)	NO ₃ ¹ (mg/L)	F (mg/L)	Al (µg/L)	As ² (µg/L)	B (ug/L)	Ba (ug/L)	Cr (µg/L)	Cr(VI) (µg/L)	Cu (mg/L)	Fe (ug/L)	Mn (µg/L)	Se (µg/L)	Zn (ug/L)		
		900 ^b	500 ^b	6.5/8.5 ^b						250 ^b	250 ^b		10 ^a	2 ^a	1000 ^a	10 ^a	1000 ^c	1000 ^a	50 ^a		1.3 ^a	300 ^b	50 ^b	50 ^a	5000 ^a		
Deep Aquifer																											
Town of Discovery Bay																											
WELL 04A	7/10/2001	910	600	-	250	56	26	120	2	86	80	250	<2.3	-	<50	2	-	<100	-	-	-	<100	110	<5	<50		
WELL 04A	5/28/2002	-	-	-	-	-	-	-	-	-	-	-	-	-	-	-	2100	-	-	ND	-	-	-	-	-		
WELL 04A	8/20/2002	-	-	-	-	-	-	-	-	-	-	-	-	-	-	-	-	-	-	-	<100	110	-	-	-		
WELL 04A	10/16/2002	910	520	-	260	51	26	120	1.4	100	87	317	ND	0.42	-	-	-	-	-	-	<100	110	-	-	-		
WELL 04A	10/23/2002	-	-	-	-	-	-	-	-	-	-	-	-	-	-	-	-	-	-	-	<100	100	-	-	-		
WELL 04A	10/24/2002	-	-	-	-	-	-	-	-	-	-	-	-	-	-	-	-	-	-	-	<100	100	-	-	-		
WELL 04A	10/29/2002	-	-	-	-	-	-	-	-	-	-	-	-	-	-	-	2000	-	ND	-	<100	110	-	-	-		
WELL 04A	10/30/2002	-	-	-	-	-	-	-	-	-	-	-	-	-	-	-	-	-	-	-	<100	110	-	-	-		
WELL 04A	11/5/2002	-	-	-	-	-	-	-	-	-	-	-	-	-	-	-	-	-	-	-	<100	100	-	-	-		
WELL 04A	11/6/2002	-	-	-	-	-	-	-	-	-	-	-	-	-	-	-	-	-	-	-	<100	99	-	-	-		
WELL 04A	11/12/2002	-	-	-	-	-	-	-	-	-	-	-	-	-	-	-	-	-	-	-	<100	110	-	-	-		
WELL 04A	11/19/2002	-	-	-	-	-	-	-	-	-	-	-	-	-	-	-	-	-	-	-	<100	120	-	-	-		
WELL 04A	11/20/2002	-	-	-	-	-	-	-	-	-	-	-	-	-	-	-	-	-	-	-	<100	110	-	-	-		
WELL 04A	12/3/2002	-	-	-	-	-	-	-	-	-	-	-	-	-	-	-	-	-	-	-	<100	100	-	-	-		
WELL 04A	12/10/2002	-	-	-	-	-	-	-	-	-	-	-	-	-	-	-	-	-	-	-	<100	110	-	-	-		
WELL 04A	12/17/2002	-	-	-	-	-	-	-	-	-	-	-	-	-	-	-	-	-	-	-	<100	110	-	-	-		
WELL 04A	12/23/2002	-	-	-	-	-	-	-	-	-	-	-	-	-	-	-	-	-	-	-	<100	110	-	-	-		
WELL 04A	12/30/2002	-	-	-	-	-	-	-	-	-	-	-	-	-	-	-	-	-	-	-	<100	110	-	-	-		
WELL 04A	1/7/2003	-	-	-	-	-	-	-	-	-	-	-	-	-	-	-	-	-	-	-	<100	110	-	-	-		
WELL 04A	1/14/2003	-	-	-	-	-	-	-	-	-	-	-	-	-	-	-	-	-	-	-	<100	110	-	-	-		
WELL 04A	1/21/2003	-	-	-	-	-	-	-	-	-	-	-	-	-	-	-	-	-	-	-	<100	110	-	-	-		
WELL 04A	2/11/2003	-	-	-	-	-	-	-	-	-	-	-	-	-	-	-	-	-	-	-	150	110	-	-	-		
WELL 04A	2/18/2003	-	-	-	-	-	-	-	-	-	-	-	-	-	-	-	-	-	-	-	<100	100	-	-	-		
WELL 04A	2/25/2003	-	-	-	-	-	-	-	-	-	-	-	-	-	-	-	-	-	-	-	<100	88	-	-	-		
WELL 04A	3/5/2003	-	-	-	-	-	-	-	-	-	-	-	-	-	-	-	-	-	-	-	120	120	-	-	-		
WELL 04A	3/11/2003	-	-	-	-	-	-	-	-	-	-	-	-	-	-	-	-	-	-	-	<100	110	-	-	-		
WELL 04A	3/18/2003	-	-	-	-	-	-	-	-	-	-	-	-	-	-	-	-	-	-	-	330	110	-	-	-		
WELL 04A	3/25/2003	-	-	-	-	-	-	-	-	-	-	-	-	-	-	-	-	-	-	-	<100	110	-	-	-		
WELL 04A	4/2/2003	-	-	-	-	-	-	-	-	-	-	-	-	-	-	-	-	-	-	-	<100	100	-	-	-		
WELL 04A	4/8/2003	-	-	-	-	-	-	-	-	-	-	-	-	-	-	-	-	-	-	-	<100	100	-	-	-		
WELL 04A	4/15/2003	-	-	-	-	-	-	-	-	-	-	-	-	-	-	-	-	-	-	-	<100	110	-	-	-		
WELL 04A	4/22/2003	-	-	-	-	-	-	-	-	-	-	-	-	-	-	-	-	-	-	-	<100	110	-	-	-		
WELL 04A	4/29/2003	-	-	-	-	-	-	-	-	-	-	-	-	-	-	-	-	-	-	-	<100	110	-	-	-		
WELL 04A	5/6/2003	-	-	-	-	-	-	-	-	-	-	-	-	-	-	-	-	-	-	-	<100	110	-	-	-		
WELL 04A	5/20/2003	-	-	-	-	-	-	-	-	-	-	-	-	-	-	-	-	-	-	-	<100	110	-	-	-		
WELL 04A	5/27/2003	-	-	-	-	-	-	-	-	-	-	-	-	-	-	-	-	-	-	-	<100	110	-	-	-		
WELL 04A	6/3/2003	-	-	-	-	-	-	-	-	-	-	-	-	-	-	-	-	-	-	-	<100	110	-	-	-		
WELL 04A	6/10/2003	-	-	-	-	-	-	-	-	-	-	-	-	-	-	-	-	-	-	-	<100	110	-	-	-		

Summary of Groundwater Quality Laboratory Results - Public Supply and Monitoring Wells

Well Name	Date					Cations				Anions					Trace Elements												
		EC (µmho/cm)	TDS (mg/L)	pH	Total Alkalinity ¹ (mg/L)	Ca (mg/L)	Mg (mg/L)	Na (mg/L)	K (mg/L)	SO ₄ (mg/L)	Cl (mg/L)	HCO ₃ ¹ (mg/L)	NO ₃ ¹ (mg/L)	F (mg/L)	Al (µg/L)	As ² (µg/L)	B (ug/L)	Ba (ug/L)	Cr (µg/L)	Cr(VI) (µg/L)	Cu (mg/L)	Fe (ug/L)	Mn (µg/L)	Se (µg/L)	Zn (ug/L)		
		900 ^b	500 ^b	6.5/8.5 ^b						250 ^b	250 ^b		10 ^a	2 ^a	1000 ^a	10 ^a	1000 ^c	1000 ^a	50 ^a		1.3 ^a	300 ^b	50 ^b	50 ^a	5000 ^a		
Deep Aquifer																											
Town of Discovery Bay																											
WELL 04A	6/17/2003	-	-	-	-	-	-	-	-	-	-	-	-	-	-	-	-	-	-	-	-	<100	110	-	-		
WELL 04A	6/24/2003	-	-	-	-	-	-	-	-	-	-	-	-	-	-	-	-	-	-	-	-	<100	110	-	-		
WELL 04A	7/1/2003	-	-	-	-	-	-	-	-	-	-	-	-	-	-	-	-	-	-	-	-	<100	110	-	-		
WELL 04A	7/8/2003	-	-	-	-	-	-	-	-	-	-	-	-	-	-	-	-	-	-	-	-	<100	110	-	-		
WELL 04A	7/15/2003	-	-	-	-	-	-	-	-	-	-	-	-	-	-	-	-	-	-	-	-	<100	110	-	-		
WELL 04A	7/23/2003	-	-	-	-	-	-	-	-	-	-	-	-	-	-	-	-	-	-	-	-	<100	110	-	-		
WELL 04A	7/29/2003	-	-	-	-	-	-	-	-	-	-	-	-	-	-	-	-	-	-	-	-	<100	110	-	-		
WELL 04A	8/5/2003	-	-	-	-	-	-	-	-	-	-	-	-	-	-	-	-	-	-	-	-	<100	120	-	-		
WELL 04A	8/12/2003	-	-	-	-	-	-	-	-	-	-	-	-	-	-	-	-	-	-	-	-	<100	110	-	-		
WELL 04A	8/19/2003	-	-	-	-	-	-	-	-	-	-	-	-	-	-	-	-	-	-	-	-	<100	110	-	-		
WELL 04A	9/23/2003	-	-	-	-	-	-	-	-	-	-	-	-	-	-	-	-	-	-	-	-	<100	120	-	-		
WELL 04A	11/25/2003	-	-	-	-	-	-	-	-	-	-	-	-	-	-	-	-	-	-	-	-	<100	110	-	-		
WELL 04A	1/28/2004	-	-	-	-	-	-	-	-	-	-	-	-	-	-	-	-	-	-	-	-	<100	97	-	-		
WELL 04A	4/7/2004	-	-	-	-	-	-	-	-	-	-	-	-	-	-	-	-	-	-	-	-	<100	110	-	-		
WELL 04A	4/14/2004	-	-	-	-	-	-	-	-	-	-	-	-	-	-	-	-	-	-	-	-	<100	110	-	-		
WELL 04A	4/21/2004	-	-	-	-	-	-	-	-	-	-	-	-	-	-	-	-	-	-	-	-	<100	<20	-	-		
WELL 04A	5/26/2004	-	-	-	-	-	-	-	-	-	-	-	-	-	-	-	-	-	-	-	-	70	102	-	-		
WELL 04A	6/9/2004	-	-	-	-	-	-	-	-	-	-	-	-	-	-	-	-	-	-	-	-	50	98.4	-	-		
WELL 04A	6/23/2004	-	-	-	-	-	-	-	-	-	-	-	-	-	-	-	-	-	-	-	-	50	98.5	-	-		
WELL 04A	6/30/2004	-	-	-	-	-	-	-	-	-	-	-	-	-	-	-	-	-	-	-	-	70	99.9	-	-		
WELL 04A	7/7/2004	-	-	-	-	-	-	-	-	-	-	-	-	-	-	-	-	-	-	-	-	60	88.4	-	-		
WELL 04A	7/14/2004	-	-	-	-	-	-	-	-	-	-	-	-	-	-	-	-	-	-	-	-	70	93.7	-	-		
WELL 04A	7/21/2004	-	-	-	-	-	-	-	-	-	-	-	-	-	-	-	-	-	-	-	-	60	105	-	-		
WELL 04A	7/28/2004	-	-	-	-	-	-	-	-	-	-	-	-	-	-	-	-	-	-	-	-	60	104	-	-		
WELL 04A	8/4/2004	-	-	-	-	-	-	-	-	-	-	-	-	-	-	-	-	-	-	-	-	70	102	-	-		
WELL 04A	8/11/2004	-	-	-	-	-	-	-	-	-	-	-	-	-	-	-	-	-	-	-	-	70	101	-	-		
WELL 04A	8/18/2004	-	-	-	-	-	-	-	-	-	-	-	-	-	-	-	-	-	-	-	-	60	94.8	-	-		
WELL 04A	8/25/2004	-	-	-	-	-	-	-	-	-	-	-	-	-	-	-	-	-	-	-	-	60	99.7	-	-		
WELL 04A	9/1/2004	-	-	-	-	-	-	-	-	-	-	-	-	-	-	-	-	-	-	-	-	50	149	-	-		
WELL 04A	9/8/2004	-	-	-	-	-	-	-	-	-	-	-	-	-	-	-	-	-	-	-	-	60	101	-	-		
WELL 04A	9/15/2004	-	-	-	-	-	-	-	-	-	-	-	-	-	-	-	-	-	-	-	-	60	98.9	-	-		
WELL 04A	9/22/2004	-	-	-	-	-	-	-	-	-	-	-	-	-	-	-	-	-	-	-	-	90	100	-	-		
WELL 04A	9/29/2004	-	-	-	-	-	-	-	-	-	-	-	-	-	-	-	-	-	-	-	-	50	137	-	-		
WELL 04A	10/6/2004	-	-	-	-	-	-	-	-	-	-	-	-	-	-	-	-	-	-	-	-	50	150	-	-		
WELL 04A	10/13/2004	-	-	-	-	-	-	-	-	-	-	-	-	-	-	-	-	-	-	-	-	50	137	-	-		
WELL 04A	10/20/2004	-	-	-	-	-	-	-	-	-	-	-	-	-	-	-	-	-	-	-	-	100	92	-	-		
WELL 04A	10/27/2004	-	-	-	-	-	-	-	-	-	-	-	-	-	-	-	-	-	-	-	-	70	101	-	-		
WELL 04A	12/29/2004	924	590	-	260	50	24	116	1	100	94	320	<0.09	0.3	10	2	2100	94.4	1	-	-	60	110	2	20		

Summary of Groundwater Quality Laboratory Results - Public Supply and Monitoring Wells

Well Name	Date	EC TDS pH Total Alkalinity ¹				Cations				Anions					Trace Elements												
		(µmho/cm)	(mg/L)		(mg/L)	Ca	Mg	Na	K	SO ₄	Cl	HCO ₃ ¹	NO ₃ ¹	F	Al	As ²	B	Ba	Cr	Cr(VI)	Cu	Fe	Mn	Se	Zn		
		900 ^b	500 ^b	6.5/8.5 ^b						250 ^b	250 ^b		10 ^a	2 ^a	1000 ^a	10 ^a	1000 ^c	1000 ^a	50 ^a		1.3 ^a	300 ^b	50 ^b	50 ^a	5000 ^a		
Deep Aquifer																											
Town of Discovery Bay																											
WELL 04A	5/4/2005	-	-	-	-	-	-	-	-	-	-	-	-	-	-	-	-	-	-	-	-	60	100	-	-		
WELL 04A	9/21/2005	-	-	-	-	-	-	-	-	-	-	-	-	-	-	-	-	-	-	-	-	90	100	-	-		
WELL 04A	10/12/2005	-	-	-	-	-	-	-	-	-	-	-	-	-	-	-	-	-	-	-	-	50	40	-	-		
WELL 04A	12/19/2005	930	580	-	260	50	24	111	1	97	90	320	<0.09	0.3	10	2	2100	76.1	1	-	-	60	110	2	20		
WELL 04A	12/21/2005	-	-	-	-	-	-	-	-	-	-	-	-	-	-	-	-	-	-	-	-	380	110	-	-		
WELL 04A	1/25/2006	-	-	-	-	-	-	-	-	-	-	-	-	-	-	-	-	-	-	-	-	2770	400	-	-		
WELL 04A	2/8/2006	-	-	-	-	-	-	-	-	-	-	-	-	-	-	-	-	-	-	-	-	60	100	-	-		
WELL 04A	2/22/2006	-	-	-	-	-	-	-	-	-	-	-	-	-	-	-	-	-	-	-	-	260	110	-	-		
WELL 04A	3/15/2006	-	-	-	-	-	-	-	-	-	-	-	-	-	-	-	-	-	-	-	-	730	80	-	-		
WELL 04A	4/5/2006	-	-	-	-	-	-	-	-	-	-	-	-	-	-	-	-	-	-	-	-	50	50	-	-		
WELL 04A	4/19/2006	-	-	-	-	-	-	-	-	-	-	-	-	-	-	-	-	-	-	-	-	150	100	-	-		
WELL 04A	5/3/2006	-	-	-	-	-	-	-	-	-	-	-	-	-	-	-	-	-	-	-	-	60	110	-	-		
WELL 04A	5/17/2006	-	-	-	-	-	-	-	-	-	-	-	-	-	-	-	-	-	-	-	-	140	110	-	-		
WELL 04A	5/31/2006	-	-	-	-	-	-	-	-	-	-	-	-	-	-	-	-	-	-	-	-	60	110	-	-		
WELL 04A	6/27/2006	-	-	-	-	-	-	-	-	-	-	-	-	-	-	-	-	-	-	-	-	70	160	-	-		
WELL 04A	7/12/2006	-	-	-	-	-	-	-	-	-	-	-	-	-	-	-	-	-	-	-	-	90	100	-	-		
WELL 04A	7/19/2006	-	-	-	-	-	-	-	-	-	-	-	-	-	-	-	-	-	-	-	-	80	100	-	-		
WELL 04A	7/26/2006	-	-	-	-	-	-	-	-	-	-	-	-	-	-	-	-	-	-	-	-	90	110	-	-		
WELL 04A	8/23/2006	-	-	-	-	-	-	-	-	-	-	-	-	-	-	-	-	-	-	-	-	70	110	-	-		
WELL 04A	9/13/2006	-	-	-	-	-	-	-	-	-	-	-	-	-	-	-	-	-	-	-	-	110	110	-	-		
WELL 04A	9/28/2006	-	-	-	-	-	-	-	-	-	-	-	-	-	-	-	-	-	-	-	-	80	100	-	-		
WELL 04A	10/4/2006	-	-	-	-	-	-	-	-	-	-	-	-	-	-	-	-	-	-	-	-	100	110	-	-		
WELL 04A	10/11/2006	-	-	-	-	-	-	-	-	-	-	-	-	-	-	-	-	-	-	-	-	100	110	-	-		
WELL 04A	10/25/2006	-	-	-	-	-	-	-	-	-	-	-	-	-	-	-	-	-	-	-	-	110	100	-	-		
WELL 04A	11/8/2006	-	-	-	-	-	-	-	-	-	-	-	-	-	-	-	-	-	-	-	-	80	100	-	-		
WELL 04A	10/7/2008	-	-	-	-	-	-	-	-	-	-	-	-	0.4	<50	<2	-	<100	<10	-	-	-	-	<5	-		
WELL 04A	3/10/2009	920	580	-	250	50	25	120	2	96	94	300	-	0.26	<50	2.7	-	<100	<10	-	-	<100	110	<5	<50		
WELL 04A	8/25/2009	-	-	-	-	-	-	-	-	-	-	-	-	-	-	-	-	-	-	-	-	<100	98	-	-		
WELL 04A	3/3/2010	960	-	-	-	-	-	-	-	-	-	-	ND	-	-	-	-	-	-	-	-	-	-	-	-		
WELL 04A	8/2/2011	-	-	-	-	-	-	-	-	-	-	-	ND	-	-	-	-	-	-	-	-	-	-	-	-		
WELL 04A	11/19/2012	963	580	-	250	51	26	124	2	98	96	300	<0.09	0.3	10	2	2100	81.5	1	-	-	50	110	3	20		
WELL 04A	7/8/2013	-	-	-	-	-	-	-	-	-	-	-	0.2	-	-	-	-	-	-	-	-	-	-	-	-		
WELL 04A	11/26/2013	-	-	-	-	-	-	-	-	-	-	-	<0.09	-	-	-	-	-	-	-	-	-	-	-	-		
WELL 04A	8/20/2014	-	-	-	-	-	-	-	-	-	-	-	0.2	-	-	-	-	-	-	-	-	-	-	-	-		
WELL 04A	12/18/2014	-	-	-	-	-	-	-	-	-	-	-	-	-	-	-	-	-	-	0.5	-	-	-	-	-		
WELL 04A	3/12/2015	954	-	-	250	50	24	111	1	98	97	300	0.1	1.5	10	2	2200	80.3	1	-	-	40	100	3	20		
WELL 04A	4/27/2016	-	-	-	-	-	-	-	-	-	-	-	0.1	-	-	-	-	-	-	-	-	-	-	-	-		
WELL 04A	6/14/2017	-	-	-	-	-	-	-	-	-	-	-	0.4	-	-	-	-	-	-	1	-	-	-	-	-		

Summary of Groundwater Quality Laboratory Results - Public Supply and Monitoring Wells

Well Name	Date	EC (µmho/cm)	TDS (mg/L)	pH	Total Alkalinity ¹ (mg/L)	Cations				Anions					Trace Elements												
						Ca (mg/L)	Mg (mg/L)	Na (mg/L)	K (mg/L)	SO ₄ (mg/L)	Cl (mg/L)	HCO ₃ ¹ (mg/L)	NO ₃ ¹ (mg/L)	F (mg/L)	Al (µg/L)	As ² (µg/L)	B (ug/L)	Ba (ug/L)	Cr (µg/L)	Cr (VI) (µg/L)	Cu (mg/L)	Fe (ug/L)	Mn (µg/L)	Se (µg/L)	Zn (ug/L)		
		900^b	500^b	6.5/8.5 ^b						250^b	250^b		10^a	2^a	1000^a	10^a	1000^c	1000^a	50^a			1.3^a	300^b	50^b	50^a	5000^a	
Deep Aquifer																											
Town of Discovery Bay																											
WELL 04A	4/13/2018	1000	600	-	250	53	27	126	1	108	105	300	0.4	0.3	50	3	2200	100	10	-	-	100	110	5	50		
WELL 04A	5/23/2019	-	-	-	-	-	-	-	-	-	-	-	<0.4	-	-	-	-	-	-	-	-	-	-	-	-	-	
WELL 05A	3/28/1990	985	753	-	307	26.3	17.8	138	2.3	84.4	98.9	307	<0.2	0.4	100	10	-	100	10	-	-	131	146	5	50		
WELL 05A	1/20/1993	820	570	-	303	23	13	190	2	83	99	370	ND	0.3	<50	<2	-	<100	<10	-	-	70	140	<5	<50		
WELL 05A	3/28/1995	-	-	-	-	-	-	-	-	-	-	-	ND	-	-	-	-	-	-	-	-	-	-	-	-		
WELL 05A	6/14/1996	1000	590	-	340	29	15	180	0.41	85	71	340	-	-	-	-	-	-	-	-	-	<100	0.13	-	<50		
WELL 05A	3/10/1997	1000	630	-	310	30	17	200	ND	89	120	380	ND	0.2	-	-	2700	-	-	-	-	50	150	-	<50		
WELL 05A	5/10/1999	1010	667	-	310	30	17	174	-	79	95	310	<0.05	0.39	25	2	-	100	2	-	-	140	140	1	50		
WELL 05A	5/17/2000	977	660	-	318	29	18	163	-	86	113	318	<0.1	-	50	-	-	-	-	-	-	106	141	-	50		
WELL 05A	7/10/2001	1100	640	-	320	34	17	180	2	79	100	320	<2.3	-	<50	3	-	<100	-	-	-	<100	150	<5	<50		
WELL 05A	5/28/2002	-	-	-	-	-	-	-	-	-	-	-	-	-	-	-	3100	-	-	ND	-	-	-	-	-		
WELL 05A	10/16/2002	930	530	-	270	51	26	120	1.4	100	91	329	ND	0.43	<50	<2	-	<100	<10	-	-	380	57	<5	<50		
WELL 05A	10/29/2002	-	-	-	-	-	-	-	-	-	-	-	-	-	-	-	2000	-	-	ND	-	-	-	-	-		
WELL 05A	12/29/2004	1190	750	-	370	36	18	203	1	79	130	450	<0.09	0.4	10	4	3400	94.2	1	-	-	80	50	2	20		
WELL 05A	12/19/2005	949	580	-	260	49	24	117	1	97	100	310	<0.09	0.3	10	2	2100	82.2	1	-	-	150	10	2	20		
WELL 05A	10/4/2006	-	-	-	-	-	-	-	-	-	-	-	<0.09	-	-	-	-	-	-	-	-	-	-	-	-		
WELL 05A	10/7/2008	-	-	-	-	-	-	-	-	-	-	-	<0.7	0.46	<50	3.3	-	<100	<10	-	-	-	-	<5	-		
WELL 05A	6/9/2009	970	560	-	260	49	24	120	2	96	96	320	ND	0.33	<50	2.7	-	<100	<10	-	-	110	<20	<5	<50		
WELL 05A	3/3/2010	1000	-	-	-	-	-	-	-	-	-	-	0.81	-	-	-	-	-	-	-	-	-	-	-	-		
WELL 05A	12/29/2010	-	-	-	-	-	-	-	-	-	-	-	-	-	-	-	-	-	-	ND	-	-	-	-	-		
WELL 05A	8/2/2011	-	-	-	-	-	-	-	-	-	-	-	ND	-	-	-	-	-	-	-	-	-	-	-	-		
WELL 05A	11/19/2012	2220	1240	-	340	71	35	401	3	74	480	410	<0.09	0.2	10	5	4000	225	2	-	-	160	140	9	20		
WELL 05A	3/20/2013	2200	1100	7.97	350	65	38	360	2.2	81	470	350	<0.45	0.32	-	-	-	-	-	-	-	<100	13	-	-		
WELL 05A	4/24/2013	2840	1520	-	-	-	-	-	-	-	-	-	0.014	-	-	-	-	-	-	-	-	50	312	-	-		
WELL 05A	7/8/2013	-	-	-	-	-	-	-	-	-	-	-	<0.09	-	-	-	-	-	-	-	-	-	-	-	-		
WELL 05A	11/26/2013	-	-	-	-	-	-	-	-	-	-	-	<0.09	-	-	-	-	-	-	-	-	-	-	-	-		
WELL 05A	12/18/2014	-	-	-	-	-	-	-	-	-	-	-	-	-	-	-	-	-	-	0.5	-	-	-	-	-		
WELL 05A	3/12/2015	2190	-	-	300	80	39	293	2	85	480	370	0.2	0.1	10	4	3500	206	1	-	-	190	50	6	20		
WELL 05A	4/27/2016	-	-	-	-	-	-	-	-	-	-	-	0.1	-	-	-	-	-	-	-	-	-	-	-	-		
WELL 05A	6/14/2017	-	-	-	-	-	-	-	-	-	-	-	0.4	-	-	-	-	-	-	1	-	-	-	-	-		
WELL 05A	4/13/2018	2660	1470	-	350	75	41	442	3	83	594	430	0.4	0.3	50	5	4100	302	10	-	-	100	560	8	50		
WELL 05A	5/23/2019	-	-	-	-	-	-	-	-	-	-	-	<0.4	-	-	-	-	-	-	-	-	-	-	-	-		
WELL 06	8/24/2009	930	-	-	310	32	15	160	2	62	90	360	ND	0.3	<50	<2	-	100	<10	-	-	<100	110	<5	<50		
WELL 06	12/29/2010	-	-	-	-	-	-	-	-	-	-	-	-	-	-	-	-	-	-	ND	-	-	-	-	-		
WELL 06	7/20/2011	900	-	-	-	-	-	-	-	-	-	-	-	-	-	-	-	-	-	-	-	-	-	-	-		
WELL 06	11/8/2011	950	-	-	-	-	-	-	-	-	-	-	-	-	-	-	-	-	-	-	-	-	-	-	-		
WELL 06	11/30/2011	980	-	-	-	-	-	-	-	-	-	-	-	-	-	-	-	-	-	-	-	-	-	-	-		

Summary of Groundwater Quality Laboratory Results - Public Supply and Monitoring Wells

Well Name	Date					Cations				Anions					Trace Elements												
		EC (µmho/cm)	TDS (mg/L)	pH	Total Alkalinity ¹ (mg/L)	Ca (mg/L)	Mg (mg/L)	Na (mg/L)	K (mg/L)	SO ₄ (mg/L)	Cl (mg/L)	HCO ₃ ¹ (mg/L)	NO ₃ ¹ (mg/L)	F (mg/L)	Al (µg/L)	As ² (µg/L)	B (ug/L)	Ba (ug/L)	Cr (µg/L)	Cr (VI) (µg/L)	Cu (mg/L)	Fe (ug/L)	Mn (µg/L)	Se (µg/L)	Zn (ug/L)		
		900 ^b	500 ^b	6.5/8.5 ^b						250 ^b	250 ^b		10 ^a	2 ^a	1000 ^a	10 ^a	1000 ^c	1000 ^a	50 ^a		1.3 ^a	300 ^b	50 ^b	50 ^a	5000 ^a		
Deep Aquifer																											
Town of Discovery Bay																											
WELL 06	2/28/2012	900	520	-	290	31	14	160	ND	59	89	360	ND	0.34	<50	<2	-	120	<10	-	-	<100	100	<5	<50		
WELL 06	11/20/2012	974	570	-	260	34	15	172	2	50	92	310	-	0.2	10	2	2500	97	4	-	-	70	110	2	20		
WELL 06	7/17/2013	-	-	-	-	-	-	-	-	-	-	-	<0.09	-	-	-	-	-	-	-	-	-	-	-	-		
WELL 06	11/26/2013	-	-	-	-	-	-	-	-	-	-	-	<0.09	-	-	-	-	-	-	-	-	-	-	-	-		
WELL 06	8/20/2014	-	-	-	-	-	-	-	-	-	-	-	0.09	-	-	-	-	-	-	-	-	-	-	-	-		
WELL 06	12/17/2014	-	-	-	-	-	-	-	-	-	-	-	-	-	-	-	-	-	0.5	-	-	-	-	-	-		
WELL 06	3/11/2015	978	560	-	300	27	13	161	2	47	89	370	-	0.2	10	2	2600	93.9	1	-	-	100	100	1	20		
WELL 06	4/27/2016	-	-	-	-	-	-	-	-	-	-	-	0.1	-	-	-	-	-	-	-	-	-	-	-	-		
WELL 06	6/14/2017	-	-	-	-	-	-	-	-	-	-	-	0.4	-	-	-	-	-	1	-	-	-	-	-	-		
WELL 06	4/13/2018	1000	-	-	320	29	14	189	2	40.8	97	400	0.4	0.3	50	2	3000	100	10	-	-	100	100	5	50		
WELL 06	5/23/2019	-	-	-	-	-	-	-	-	-	-	-	<0.4	-	-	-	-	-	-	-	-	-	-	-	-		
WELL 07	7/30/2015	951	580	-	240	33	18	153	1	82	88	290	0.1	0.5	10	2	2500	73.1	1	-	-	100	170	1	20		
WELL 07	8/26/2015	-	-	-	-	-	-	-	-	-	-	-	-	-	-	-	-	-	0.5	-	-	-	-	-	-		
WELL 07	7/20/2016	-	-	-	-	-	-	-	-	-	-	-	0.1	-	-	-	-	-	-	-	-	-	-	-	-		
WELL 07	6/14/2017	-	-	-	-	-	-	-	-	-	-	-	0.4	-	-	-	-	-	-	-	-	-	-	-	-		
WELL 07	7/26/2017	-	-	-	-	-	-	-	-	-	-	-	-	-	-	-	-	-	1	-	-	-	-	-	-		
WELL 07	4/13/2018	1250	720	-	300	45	25	193	2	85.2	165	370	0.4	0.4	50	3	2900	110	10	-	-	140	210	5	50		
WELL 07	7/24/2018	-	-	-	-	-	-	-	-	-	-	-	-	-	-	-	-	-	1	-	-	-	-	-	-		
WELL 07	5/23/2019	-	-	-	-	-	-	-	-	-	-	-	<0.4	-	-	-	-	-	-	-	-	-	-	-	-		
WELL 07	7/9/2019	-	-	-	-	-	-	-	-	-	-	-	-	-	-	-	-	-	<1	-	-	-	-	-	-		
BEACON WEST																											
Well 1	6/17/2009	1500	-	-	260	37	25	240	3.1	140	250	260	-	0.1	-	28	-	120	10	-	-	100	180	5	50		
Well 1	5/23/2012	1300	-	-	220	27	23	24	3.2	150	260	220	-	0.1	50	35	-	150	10	-	-	100	250	5	50		
Well 1	8/20/2014	-	-	-	-	-	-	-	-	-	-	-	-	-	-	-	-	-	1	-	-	-	-	-	-		
Well 1	6/17/2015	1400	-	-	230	37	23	230	2.8	140	240	230	-	ND	50	33	-	120	10	-	-	100	200	5	50		
Well 1	3/23/2016	-	-	-	-	-	-	-	-	-	-	-	ND	-	-	-	-	-	-	-	-	-	-	-	-		
Well 1	12/20/2017	-	-	-	-	-	-	-	-	-	-	-	0.4	-	-	-	-	-	-	-	-	-	-	-	-		
Well 1	4/17/2018	-	-	-	-	-	-	-	-	-	-	-	-	-	-	-	-	-	-	-	-	20	-	-	-		
KNIGHTSEN COMMUNITY WATER SYSTEM																											
Knightsen Town Well	10/19/2006	-	-	-	-	-	-	-	-	-	-	-	-	-	-	-	-	-	-	-	-	-	-	-	-	-	
Knightsen Town Well	6/17/2009	890	-	-	200	59	29	87	1.9	140	69	200	1.2	0.2	-	2	-	100	10	-	-	100	20	5	50		
Knightsen Town Well	6/23/2010	-	-	-	-	-	-	-	-	-	-	-	1.2	-	-	-	-	-	-	-	-	-	-	-	-		
Knightsen Town Well	6/22/2011	-	-	-	-	-	-	-	-	-	-	-	1.2	-	-	-	-	-	-	-	-	-	-	-	-		
Knightsen Town Well	5/23/2012	790	-	-	230	43	24	85	2.1	140	68	230	0.99	0.3	170	2	-	100	10	-	-	100	20	5	50		
Knightsen Town Well	6/18/2014	-	-	-	-	-	-	-	-	-	-	-	0.59	-	-	-	-	-	-	-	-	-	-	-	-		

Summary of Groundwater Quality Laboratory Results - Public Supply and Monitoring Wells

Well Name	Date	EC TDS pH Total Alkalinity ¹				Cations				Anions					Trace Elements												
		(µmho/cm)	(mg/L)		(mg/L)	Ca	Mg	Na	K	SO ₄	Cl	HCO ₃ ¹	NO ₃ ¹	F	Al	As ²	B	Ba	Cr	Cr(VI)	Cu	Fe	Mn	Se	Zn		
		900 ^b	500 ^b	6.5/8.5 ^b						250 ^b	250 ^b		10 ^a	2 ^a	1000 ^a	10 ^a	1000 ^c	1000 ^a	50 ^a		1.3 ^a	300 ^b	50 ^b	50 ^a	5000 ^a		
Deep Aquifer																											
KNIGHTSEN COMMUNITY WATER SYSTEM																											
Knightsen Town Well	8/20/2014	-	-	-	-	-	-	-	-	-	-	-	-	-	-	-	-	-	-	2.6	-	-	-	-	-	-	
Knightsen Town Well	3/18/2015	-	-	-	-	-	-	-	-	-	-	0.47	-	-	-	-	-	-	-	-	-	-	-	-	-	-	
Knightsen Town Well	6/17/2015	850	550	-	240	60	26	89	1.9	120	59	240	-	0.5	50	2	-	100	10	-	-	100	20	5	50		
Knightsen Town Well	3/23/2016	-	-	-	-	-	-	-	-	-	-	-	0.62	-	-	-	-	-	-	-	-	-	-	-	-	-	
Knightsen Town Well	12/20/2017	-	-	-	-	-	-	-	-	-	-	-	0.45	-	-	-	-	-	-	-	-	-	-	-	-	-	
Knightsen Town Well	6/20/2018	-	-	-	-	61	26	84	1.8	120	62	-	0.43	0.3	<50	<2	-	<100	<10	-	-	<100	<20	<5	<50		
KNIGHTSEN ELEMENTARY SCHOOL																											
WELL 3	6/18/2007	880	-	-	240	30	10	130	1.2	110	59	300	-	0.2	<50	12.5	-	<100	<10	-	-	<100	92	<5	<50		
WELL 3	12/6/2007	-	-	-	-	-	-	-	-	-	-	-	-	-	-	14	-	-	-	-	-	-	-	-	-		
WELL 3	3/20/2008	-	-	-	-	-	-	-	-	-	-	-	-	-	-	13	-	-	-	-	-	-	-	-	-		
WELL 3	7/7/2008	-	-	-	-	-	-	-	-	-	-	-	-	-	-	14	-	-	-	-	-	-	-	-	-		
WELL 3	9/23/2008	-	-	-	-	-	-	-	-	-	-	-	-	-	-	13	-	-	-	-	-	-	-	-	-		
WELL 3	12/15/2008	-	-	-	-	-	-	-	-	-	-	-	-	-	-	12	-	-	-	-	-	-	-	-	-		
WELL 3	3/11/2009	-	-	-	-	-	-	-	-	-	-	-	-	-	-	12	-	-	-	-	-	-	-	-	-		
WELL 3	6/10/2009	-	-	-	-	-	-	-	-	-	-	-	-	-	-	13	-	-	-	-	-	-	-	-	-		
WELL 3	9/10/2009	-	-	-	-	-	-	-	-	-	-	-	-	-	-	14	-	-	-	-	-	-	-	-	-		
WELL 3	12/3/2009	-	-	-	-	-	-	-	-	-	-	-	-	-	-	13	-	-	-	-	-	-	-	-	-		
WELL 3	3/3/2010	-	-	-	-	-	-	-	-	-	-	-	-	-	-	14	-	-	-	-	-	-	-	-	-		
WELL 3	4/7/2010	-	-	-	-	-	-	-	-	-	-	-	ND	-	-	-	-	-	-	-	-	-	-	-	-		
WELL 3	6/3/2010	890	-	-	240	29	10	140	1.3	110	59	290	-	0.3	50	10	-	100	1	-	-	100	100	<5	<50		
WELL 3	9/9/2010	-	-	-	-	-	-	-	-	-	-	-	-	-	-	16	-	-	-	-	-	-	-	-	-		
WELL 3	12/1/2010	-	-	-	-	-	-	-	-	-	-	-	-	-	-	13	-	-	-	-	-	-	-	-	-		
WELL 3	3/9/2011	-	-	-	-	-	-	-	-	-	-	-	-	-	-	14	-	-	-	-	-	-	-	-	-		
WELL 3	6/13/2011	860	-	-	220	30	11	140	1.5	110	60	270	-	0.3	50	12	-	100	1	-	-	<100	94	<5	<50		
WELL 3	9/7/2011	-	-	-	-	-	-	-	-	-	-	-	-	-	-	14	-	-	-	-	-	-	-	-	-		
WELL 3	12/5/2011	-	-	-	-	-	-	-	-	-	-	-	-	-	-	11	-	-	-	-	-	-	-	-	-		
WELL 3	3/1/2012	-	-	-	-	-	-	-	-	-	-	-	-	-	-	14	-	-	-	-	-	-	-	-	-		
WELL 3	6/5/2012	-	-	-	-	-	-	-	-	-	-	-	-	-	-	14	-	-	-	-	-	-	-	-	-		
WELL 3	9/5/2012	-	-	-	-	-	-	-	-	-	-	-	-	-	-	12.7	-	-	-	-	-	-	-	-	-		
WELL 3	12/10/2012	-	-	-	-	-	-	-	-	-	-	-	-	-	-	15	-	-	-	-	-	-	-	-	-		
WELL 3	3/11/2013	-	-	-	-	-	-	-	-	-	-	-	-	-	-	12.3	-	-	-	-	-	-	-	-	-		
WELL 3	6/6/2013	-	-	-	-	-	-	-	-	-	-	-	-	-	-	13	-	-	-	-	-	-	-	-	-		
WELL 3	9/9/2013	-	-	-	-	-	-	-	-	-	-	-	-	-	-	13	-	-	-	-	-	-	-	-	-		
WELL 3	12/12/2013	-	-	-	-	-	-	-	-	-	-	-	-	-	-	15	-	-	-	-	-	-	-	-	-		
WELL 3	3/6/2014	-	-	-	-	-	-	-	-	-	-	-	-	-	-	12	-	-	-	-	-	-	-	-	-		
WELL 3	6/4/2014	-	-	-	-	-	-	-	-	-	-	-	-	-	-	11	-	-	-	-	-	-	-	-	-		
WELL 3	9/4/2014	-	-	-	-	-	-	-	-	-	-	-	-	-	-	14	-	-	-	-	-	-	-	-	-		

Summary of Groundwater Quality Laboratory Results - Public Supply and Monitoring Wells

Well Name	Date					Cations				Anions					Trace Elements												
		EC (µmho/cm)	TDS (mg/L)	pH	Total Alkalinity ¹ (mg/L)	Ca (mg/L)	Mg (mg/L)	Na (mg/L)	K (mg/L)	SO ₄ (mg/L)	Cl (mg/L)	HCO ₃ ¹ (mg/L)	NO ₃ ¹ (mg/L)	F (mg/L)	Al (µg/L)	As ² (µg/L)	B (ug/L)	Ba (ug/L)	Cr (µg/L)	Cr(VI) (µg/L)	Cu (mg/L)	Fe (ug/L)	Mn (µg/L)	Se (µg/L)	Zn (ug/L)		
		900 ^b	500 ^b	6.5/8.5 ^b						250 ^b	250 ^b		10 ^a	2 ^a	1000 ^a	10 ^a	1000 ^c	1000 ^a	50 ^a		1.3 ^a	300 ^b	50 ^b	50 ^a	5000 ^a		
Deep Aquifer																											
KNIGHTSEN ELEMENTARY SCHOOL																											
WELL 3	12/8/2014	-	-	-	-	-	-	-	-	-	-	-	-	-	-	14	-	-	-	-	-	-	-	-	-	-	
WELL 3	3/23/2015	-	-	-	-	-	-	-	-	-	-	-	-	-	-	13	-	-	-	-	-	-	-	-	-	-	
WELL 3	6/25/2015	-	-	-	-	-	-	-	-	-	-	-	-	-	-	14	-	-	-	-	-	-	-	-	-	-	
WELL 3	9/14/2015	-	-	-	-	-	-	-	-	-	-	-	-	-	-	14	-	-	-	-	-	-	-	-	-	-	
WELL 3	10/19/2015	-	-	-	-	-	-	-	-	-	-	ND	-	-	-	-	-	-	-	-	-	-	-	-	-	-	
WELL 3	12/14/2015	-	-	-	-	-	-	-	-	-	-	-	-	-	-	12	-	-	-	-	-	-	-	-	-	-	
WELL 3	1/27/2016	-	-	-	-	-	-	-	-	-	-	ND	-	-	-	-	-	-	-	-	-	-	-	-	-	-	
WELL 3	3/9/2016	-	-	-	-	-	-	-	-	-	-	-	-	-	-	12.8	-	-	-	-	-	-	-	-	-	-	
WELL 3	4/6/2016	-	-	-	-	-	-	-	-	-	-	ND	-	-	-	-	-	-	-	-	-	-	-	-	-	-	
WELL 3	6/6/2016	-	-	-	-	-	-	-	-	-	-	-	-	-	-	12.6	-	-	-	-	-	-	-	-	-	-	
WELL 3	7/12/2016	-	-	-	-	-	-	-	-	-	-	ND	-	-	-	-	-	-	-	-	-	-	-	-	-	-	
WELL 3	9/13/2016	-	-	-	-	-	-	-	-	-	-	-	-	-	-	15	-	-	-	-	-	-	-	-	-	-	
WELL 3	10/17/2016	-	-	-	-	-	-	-	-	-	-	ND	-	-	-	-	-	-	-	-	-	-	-	-	-	-	
WELL 3	12/12/2016	-	-	-	-	-	-	-	-	-	-	-	-	-	-	14	-	-	-	-	-	-	-	-	-	-	
WELL 3	1/18/2017	-	-	-	-	-	-	-	-	-	-	ND	-	-	-	-	-	-	-	-	-	-	-	-	-	-	
WELL 3	12/13/2017	-	-	-	-	-	-	-	-	-	-	-	-	-	-	2	-	-	-	-	-	-	-	-	-	-	
SUGAR BARGE MARINA																											
Bethel Island	1/17/2002	-	-	-	-	-	-	-	-	-	-	ND	-	-	-	-	-	-	-	-	-	-	-	-	-	-	
Bethel Island	1/22/2004	-	-	-	-	-	-	-	-	-	-	<0.5	-	-	-	-	-	-	-	-	-	-	-	-	-	-	
Bethel Island	1/24/2005	-	-	-	-	-	-	-	-	-	-	ND	-	-	-	-	-	-	-	-	-	-	-	-	-	-	
Bethel Island	1/23/2006	-	-	-	-	-	-	-	-	-	-	ND	-	-	-	-	-	-	-	-	-	-	-	-	-	-	
Bethel Island	1/22/2007	-	-	-	-	-	-	-	-	-	-	ND	-	-	-	-	-	-	-	-	-	-	-	-	-	-	
Bethel Island	1/10/2008	-	-	-	-	-	-	-	-	-	-	ND	-	-	-	-	-	-	-	-	-	-	-	-	-	-	
Bethel Island	1/12/2009	-	-	-	-	-	-	-	-	-	-	ND	-	-	-	-	-	-	-	-	-	-	-	-	-	-	
Bethel Island	1/14/2010	-	-	-	-	-	-	-	-	-	-	ND	-	-	-	-	-	-	-	-	-	-	-	-	-	-	
Bethel Island	1/9/2012	-	-	-	-	-	-	-	-	-	-	ND	-	-	-	-	-	-	-	-	-	-	-	-	-	-	
Bethel Island	1/8/2014	-	-	-	-	-	-	-	-	-	-	ND	-	-	-	-	-	-	-	-	-	-	-	-	-	-	
Bethel Island	1/21/2015	-	-	-	-	-	-	-	-	-	-	ND	-	-	-	-	-	-	-	-	-	-	-	-	-	-	
Bethel Island	1/4/2016	-	-	-	-	-	-	-	-	-	-	<0.4	-	-	-	-	-	-	-	-	-	-	-	-	-	-	
Bethel Island	1/11/2017	-	-	-	-	-	-	-	-	-	-	<0.4	-	-	-	-	-	-	-	-	-	-	-	-	-	-	
Bethel Island	1/17/2018	-	-	-	-	-	-	-	-	-	-	<0.4	-	-	-	-	-	-	-	-	-	-	-	-	-	-	
WILLOW MOBILE HOME PARK																											
Well Head	11/11/2004	-	-	-	-	-	-	-	-	-	-	8.8	-	-	-	-	-	-	-	-	-	-	-	-	-	-	
Well Head	5/24/2006	1100	660	-	340	96	64	38	0.7	78	110	420	9	0.19	-	<2	-	-	-	-	-	100	20	<5	50		
Well Head	6/17/2009	1900	-	-	220	51	28	270	3.9	120	350	220	<0.5	0.1	-	2	-	160	10	-	100	150	5	50			

Summary of Groundwater Quality Laboratory Results - Public Supply and Monitoring Wells

Well Name	Date	EC				Cations				Anions					Trace Elements												
		EC (µmho/cm)	TDS (mg/L)	pH	Total Alkalinity ¹ (mg/L)	Ca (mg/L)	Mg (mg/L)	Na (mg/L)	K (mg/L)	SO ₄ (mg/L)	Cl (mg/L)	HCO ₃ ¹ (mg/L)	NO ₃ ¹ (mg/L)	F (mg/L)	Al (µg/L)	As ² (µg/L)	B (ug/L)	Ba (ug/L)	Cr (µg/L)	Cr(VI) (µg/L)	Cu (mg/L)	Fe (ug/L)	Mn (µg/L)	Se (µg/L)	Zn (ug/L)		
		900 ^b	500 ^b	6.5/8.5 ^b						250 ^b	250 ^b		10 ^a	2 ^a	1000 ^a	10 ^a	1000 ^c	1000 ^a	50 ^a		1.3 ^a	300 ^b	50 ^b	50 ^a	5000 ^a		
Deep Aquifer																											
WILLOW MOBILE HOME PARK																											
Well Head	6/23/2010	-	-	-	-	-	-	-	-	-	-	-	<0.5	-	-	-	-	-	-	-	-	-	-	-	-	-	
Well Head	12/18/2012	-	-	-	-	-	-	-	-	-	-	-	-	-	50	-	-	100	1	-	-	-	-	-	-	-	
Well Head	7/31/2014	-	-	-	-	-	-	-	-	-	-	-	ND	-	-	-	-	-	-	-	-	-	-	-	-	-	
Well Head	7/15/2015	1700	1000	-	220	49	25	280	4.3	130	340	260	ND	0.1	50	<2	-	190	<10	-	-	<100	160	<5	<50		
Well Head	7/20/2017	-	-	-	-	-	-	-	-	-	-	-	0.44	-	-	-	-	-	-	-	-	-	-	-	-		
Well Head	7/10/2018	-	-	-	-	-	-	-	-	-	-	-	ND	-	-	-	-	-	-	-	-	-	-	-	-		
Well Head	8/7/2018	1700	1000	-	210	48	24	300	4.1	130	340	260	ND	ND	<50	2.1	-	170	<10	-	-	<100	130	<5	<50		
WILLOW PARK MARINA																											
East Well	6/17/2009	1500	-	-	250	24	12	260	2.7	130	200	250	<0.5	0.1	-	10	-	100	10	-	-	100	110	5	50		
East Well	6/23/2010	-	-	-	-	-	-	-	-	-	-	-	<0.5	-	-	-	-	-	-	-	-	-	-	-	-		
East Well	6/22/2011	-	-	-	-	-	-	-	-	-	-	-	<0.5	-	-	-	-	-	-	-	-	-	-	-	-		
East Well	5/23/2012	1300	-	-	260	17	12	220	3	140	210	260	<0.5	0.1	50	12	-	100	10	-	-	110	140	5	50		
East Well	6/19/2013	-	-	-	-	-	-	-	-	-	-	-	<0.5	-	-	-	-	-	-	-	-	-	-	-	-		
East Well	6/18/2014	-	-	-	-	-	-	-	-	-	-	-	<0.5	-	-	-	-	-	-	-	-	-	-	-	-		
East Well	8/20/2014	-	-	-	-	-	-	-	-	-	-	-	-	-	-	-	-	-	1	-	-	-	-	-	-		
East Well	3/18/2015	-	-	-	-	-	-	-	-	-	-	-	<0.5	-	-	-	-	-	-	-	-	-	-	-	-		
East Well	6/17/2015	1400	840	-	270	24	13	260	2.6	130	200	270	-	0.2	50	12	-	100	10	-	-	100	120	5	50		
East Well	3/23/2016	-	-	-	-	-	-	-	-	-	-	-	ND	-	-	-	-	-	-	-	-	-	-	-	-		
East Well	12/20/2017	-	-	-	-	-	-	-	-	-	-	-	0.4	-	-	-	-	-	-	-	-	-	-	-	-		
East Well	6/20/2018	-	842	-	-	24	12	240	-	130	200	-	<0.4	0.15	<50	-	-	<100	<10	-	-	110	120	<5	<50		
East Well	3/20/2019	-	-	-	-	-	-	-	-	-	-	-	ND	-	-	-	-	-	-	-	-	-	-	-	-		
West Well	6/14/2009	1300	-	-	300	-	-	-	-	120	170	300	<0.5	0.1	-	-	-	-	-	-	-	-	-	-	-		
West Well	6/17/2009	1300	-	-	300	23	13	240	2.7	120	170	300	<0.5	0.1	-	10	-	100	10	-	-	100	100	5	50		
West Well	6/23/2010	-	-	-	-	-	-	-	-	-	-	-	<0.5	-	-	-	-	-	-	-	-	-	-	-	-		
West Well	6/22/2011	-	-	-	-	-	-	-	-	-	-	-	<0.5	-	-	-	-	-	-	-	-	-	-	-	-		
West Well	5/23/2012	1100	-	-	260	16	12	220	3	120	180	260	<0.5	0.1	50	12	-	100	10	-	-	100	130	5	50		
West Well	6/19/2013	-	-	-	-	-	-	-	-	-	-	-	<0.5	-	-	-	-	-	-	-	-	-	-	-	-		
West Well	6/18/2014	-	-	-	-	-	-	-	-	-	-	-	<0.5	-	-	-	-	-	-	-	-	-	-	-	-		
West Well	8/20/2014	-	-	-	-	-	-	-	-	-	-	-	-	-	-	-	-	-	1	-	-	-	-	-	-		
West Well	3/18/2015	-	-	-	-	-	-	-	-	-	-	-	<0.5	-	-	-	-	-	-	-	-	-	-	-	-		
West Well	6/17/2015	1300	760	-	270	22	12	230	2.5	120	170	270	-	0.2	50	10	-	100	10	-	-	110	110	5	50		
West Well	3/23/2016	-	-	-	-	-	-	-	-	-	-	-	ND	-	-	-	-	-	-	-	-	-	-	-	-		
West Well	12/20/2017	-	-	-	-	-	-	-	-	-	-	-	0.4	-	-	-	-	-	-	-	-	-	-	-	-		
West Well	6/20/2018	-	772	-	-	23	12	210	2.6	120	170	-	<0.4	0.15	<50	12	-	<100	<10	-	-	-	110	<5	<50		
Composite Aquifer																											

Summary of Groundwater Quality Laboratory Results - Public Supply and Monitoring Wells

Well Name	Date	EC				pH	Total Alkalinity ¹ (mg/L)	Cations				Anions					Trace Elements													
		(µmho/cm)	TDS (mg/L)					Ca (mg/L)	Mg (mg/L)	Na (mg/L)	K (mg/L)	SO ₄ (mg/L)	Cl (mg/L)	HCO ₃ ¹ (mg/L)	NO ₃ ¹ (mg/L)	F (mg/L)	Al (µg/L)	As ² (µg/L)	B (ug/L)	Ba (ug/L)	Cr (µg/L)	Cr (VI) (µg/L)	Cu (mg/L)	Fe (ug/L)	Mn (µg/L)	Se (µg/L)	Zn (ug/L)			
		900 ^b	500 ^b		6.5/8.5 ^b									250 ^b	250 ^b		10 ^a	2 ^a		1000 ^a	10 ^a	1000 ^c	1000 ^a	50 ^a		1.3 ^a	300 ^b	50 ^b	50 ^a	5000 ^a
Composite Aquifer																														
City of Brentwood																														
MW-14 Shallow	4/26/1999	-	390	-	210	61	21	54	1	39	68	-	2.07828	0.4	-	-	400	-	-	-	-	-	-	-	140	-	-	-	-	-
WELL 02	8/16/1990	1530	934	-	304	96.9	53.8	96.6	2.7	153	226	304	9.53	0.35	143	10	-	100	15	-	-	-	-	102	10	5	50	-	-	-
WELL 04	8/16/1990	1460	939	-	242	94.7	49.9	96.2	3	186	203	242	9.15	0.33	139	10	-	100	10	-	-	-	-	100	10	5	50	-	-	-
Well 10A	6/29/1994	1700	900	-	230	130	49	130	-	310	170	-	3.2	0.45	140	<2	-	<100	9	-	-	-	220	20	<5	250	-	-	-	-
Well 10A	11/10/1994	1895	1289	-	305	168	77	142	-	339	245	-	1.99	0.42	52	<2	-	49	<10	-	-	-	44	<20	<5	55	-	-	-	-
Well 10A	7/7/1999	1730	1180	-	300	129	68	135	13	324	189	370	5.35	0.4	60	8	1400	53.2	2	-	-	100	<20	8	<50	-	-	-	-	
Well 10A	12/27/2000	1740	1140	-	270	122	71	137	14	349	201	330	5.72	0.2	10	8	1400	54.4	3	-	-	100	<20	7	<50	-	-	-	-	
Well 10A	8/1/2001	1780	1230	-	300	119	67	139	13	335	187	370	5.67	0.3	<50	6	1350	52.1	4	-	-	<100	<20	6	20	-	-	-	-	
Well 10A	11/19/2003	-	-	-	-	-	-	-	-	-	-	-	-	-	-	7	-	-	-	-	-	-	-	-	-	-	-	-	-	
Well 10A	3/30/2005	1760	1190	-	330	138	73	141	12	310	175	400	5.6	0.3	10	6	1400	50.5	3	-	-	50	10	5	20	-	-	-	-	
Well 10A	6/15/2005	1800	1250	-	320	136	73	139	13	362	198	390	5.6	0.3	-	-	1400	-	-	-	-	260	10	-	20	-	-	-	-	
Well 10A	7/26/2005	-	-	-	-	-	-	-	-	-	-	-	6.1	-	-	-	-	-	-	-	-	-	-	-	-	-	-	-	-	
Well 10A	8/9/2005	-	-	-	-	-	-	-	-	-	-	-	7	-	-	-	-	-	-	-	-	-	-	-	-	-	-	-	-	
Well 10A	8/23/2005	-	-	-	-	-	-	-	-	-	-	-	7	-	-	-	-	-	-	-	-	-	-	-	-	-	-	-	-	
Well 10A	10/11/2005	-	-	-	-	-	-	-	-	-	-	-	6.1	-	-	-	-	-	-	-	-	-	-	-	-	-	-	-	-	
Well 10A	10/25/2005	-	-	-	-	-	-	-	-	-	-	-	6.1	-	-	-	-	-	-	-	-	-	-	-	-	-	-	-	-	
Well 10A	12/27/2005	-	-	-	-	-	-	-	-	-	-	-	5.4	-	-	-	-	-	-	-	-	-	-	-	-	-	-	-	-	
Well 10A	1/10/2006	-	-	-	-	-	-	-	-	-	-	-	6.1	-	-	-	-	-	-	-	-	-	-	-	-	-	-	-	-	
Well 10A	1/24/2006	-	-	-	-	-	-	-	-	-	-	-	6.1	-	-	-	-	-	-	-	-	-	-	-	-	-	-	-	-	
Well 10A	2/14/2006	-	-	-	-	-	-	-	-	-	-	-	6.1	-	-	-	-	-	-	-	-	-	-	-	-	-	-	-	-	
Well 10A	3/1/2006	-	-	-	-	-	-	-	-	-	-	-	5.9	-	-	-	-	-	-	-	-	-	-	-	-	-	-	-	-	
Well 10A	3/14/2006	-	-	-	-	-	-	-	-	-	-	-	6.1	-	-	-	-	-	-	-	-	-	-	-	-	-	-	-	-	
Well 10A	4/11/2006	-	-	-	-	-	-	-	-	-	-	-	6.1	-	-	-	-	-	-	-	-	-	-	-	-	-	-	-	-	
Well 10A	4/25/2006	-	-	-	-	-	-	-	-	-	-	-	6.1	-	-	-	-	-	-	-	-	-	-	-	-	-	-	-	-	
Well 10A	5/17/2006	-	-	-	-	-	-	-	-	-	-	-	6.3	-	-	-	-	-	-	-	-	-	-	-	-	-	-	-	-	
Well 10A	6/21/2006	-	-	-	-	-	-	-	-	-	-	-	6.6	-	-	-	-	-	-	-	-	-	-	-	-	-	-	-	-	
Well 10A	7/19/2006	-	-	-	-	-	-	-	-	-	-	-	6.1	-	-	-	-	-	-	-	-	-	-	-	-	-	-	-	-	
Well 10A	9/20/2006	-	-	-	-	-	-	-	-	-	-	-	6.3	-	-	-	-	-	-	-	-	-	-	-	-	-	-	-	-	
Well 10A	10/18/2006	-	-	-	-	-	-	-	-	-	-	-	6.6	-	-	-	-	-	-	-	-	-	-	-	-	-	-	-	-	
Well 10A	11/21/2006	-	-	-	-	-	-	-	-	-	-	-	6.8	-	-	-	-	-	-	-	-	-	-	-	-	-	-	-	-	
Well 10A	12/20/2006	-	-	-	-	-	-	-	-	-	-	-	6.8	-	-	-	-	-	-	-	-	-	-	-	-	-	-	-	-	
Well 10A	1/17/2007	-	-	-	-	-	-	-	-	-	-	-	7.2	-	-	-	-	-	-	-	-	-	-	-	-	-	-	-	-	
Well 10A	2/21/2007	-	-	-	-	-	-	-	-	-	-	-	7.2	-	-	-	-	-	-	-	-	-	-	-	-	-	-	-	-	
Well 10A	3/21/2007	-	-	-	-	-	-	-	-	-	-	-	6.8	-	-	-	-	-	-	-	-	-	-	-	-	-	-	-	-	
Well 10A	4/18/2007	-	-	-	-	-	-	-	-	-	-	-	7.2	-	-	-	-	-	-	-	-	-	-	-	-	-	-	-	-	
Well 10A	6/19/2007	-	-	-	-	-	-	-	-	-	-	-	6.1	-	-	-	-	-	-	-	-	-	-	-	-	-	-	-	-	
Well 10A	9/18/2007	-	-	-	-	-	-	-	-	-	-	-	8.8	-	-	-	-	-	-	-	-	-	-	-	-	-	-	-	-	

Summary of Groundwater Quality Laboratory Results - Public Supply and Monitoring Wells

Well Name	Date	EC				Cations				Anions					Trace Elements												
		EC (µmho/cm)	TDS (mg/L)	pH	Total Alkalinity ¹ (mg/L)	Ca (mg/L)	Mg (mg/L)	Na (mg/L)	K (mg/L)	SO ₄ (mg/L)	Cl (mg/L)	HCO ₃ ¹ (mg/L)	NO ₃ ¹ (mg/L)	F (mg/L)	Al (µg/L)	As ² (µg/L)	B (ug/L)	Ba (ug/L)	Cr (µg/L)	Cr(VI) (µg/L)	Cu (mg/L)	Fe (ug/L)	Mn (µg/L)	Se (µg/L)	Zn (ug/L)		
		900 ^b	500 ^b	6.5/8.5 ^b						250 ^b	250 ^b		10 ^a	2 ^a	1000 ^a	10 ^a	1000 ^c	1000 ^a	50 ^a		1.3 ^a	300 ^b	50 ^b	50 ^a	5000 ^a		
Composite Aquifer																											
City of Brentwood																											
Well 10A	3/19/2008	1840	1120	-	320	130	71	138	12	320	182	390	5.9	0.3	10	7	1400	53.5	3	-	-	50	10	7	20		
Well 10A	4/2/2008	-	-	-	-	-	-	-	-	-	-	-	6.3	-	-	-	-	-	-	-	-	-	-	-	-		
Well 10A	5/7/2008	-	-	-	-	-	-	-	-	-	-	-	6.3	-	-	-	-	-	-	-	-	-	-	-	-		
Well 10A	8/27/2008	-	-	-	-	-	-	-	-	-	-	-	6.3	-	-	-	-	-	-	-	-	-	-	-	-		
Well 10A	2/18/2009	1800	940	-	320	140	76	150	13	350	180	390	6.3	0.26	50	7.2	-	100	10	-	-	100	20	8.8	50		
Well 10A	2/10/2010	1800	1200	-	320	140	74	150	13	370	190	390	6.3	0.28	-	7	1500	100	10	-	-	100	20	7.3	50		
Well 10A	2/16/2011	1800	1200	-	300	140	75	140	13	210	110	370	3.6	0.24	50	7.8	1500	100	10	-	-	100	20	10	50		
Diablo Water District																											
CORP YARD WELL 01	4/18/1991	-	-	-	-	-	-	-	-	-	-	-	-	-	-	-	-	-	-	-	-	-	-	-	-		
CORP YARD WELL 01	1/7/1992	1400	940	7.4	240	70	43	140	4.4	350	130	240	1	1.1	0.002	2.2	800	<100	<10	-	-	52	145.4	2.4	<50		
CORP YARD WELL 01	7/13/1992	1750	1090	7.48	240	110	57	170	5.1	430	160	240	3.4	0.3	0.003	<2	900	<100	<10	-	-	<100	76	<5	20		
CORP YARD WELL 01	10/6/1992	-	1040	7.5	243	69	51	180	5.2	420	150	243	3.2	0.32	7.7	3.3	900	<100	<10	-	-	<100	58	<5	<50		
CORP YARD WELL 01	4/5/1993	1440	920	7.8	230	88	43	140	4.7	360	140	230	1.5	ND	<50	2.1	<100	<100	<10	-	-	<100	71	<5	34		
CORP YARD WELL 01	7/20/1993	1550	1030	7.57	247	74	46	178	4.8	420	150	247	1.5	ND	<50	3.9	700	<100	<10	-	-	25	180	<5	23		
CORP YARD WELL 01	10/5/1993	1490	970	7.62	239	85	60	140	4.6	390	140	239	1.3	ND	<50	3.1	740	<100	<10	-	-	<100	150	<5	<50		
CORP YARD WELL 01	1/4/1994	1460	930	7.68	236	82	37	160	4.7	360	140	236	0.75	0.21	0.004	5.2	860	<100	<10	-	-	<100	270	<5	<50		
CORP YARD WELL 01	4/5/1994	1470	890	7.72	240	81	48	150	4.4	320	140	240	1.2	0.26	0.002	3.7	650	<100	<10	-	-	<100	240	<5	<50		
CORP YARD WELL 01	12/8/1997	1780	1020	-	245	85	53	150	4	390	180	245	2.33	0.34	6.6	2	920	100	1	-	-	100	62	5	50		
CORP YARD WELL 01	7/13/1999	1730	1120	7.63	240	130	55	180	5	400	190	240	2.9	ND	-	-	780	<100	-	-	-	<100	-	-	<50		
CORP YARD WELL 01	8/8/2000	1680	1080	7.7	234	119	58	184	6	360	200	234	1.5	0.33	50	4.2	900	100	10	-	-	100	62	5	50		
CORP YARD WELL 01	4/10/2001	-	-	7.93	-	-	-	-	-	-	-	-	-	-	-	-	-	-	-	-	-	-	-	-	-		
CORP YARD WELL 01	6/18/2008	2400	-	7.6	290	190	83	190	6.5	570	240	290	<0.5	1.5	50	4.5	-	130	10	-	-	100	400	5	50		
CORP YARD WELL 01	6/23/2010	-	-	-	-	-	-	-	-	-	-	-	5.9	-	-	-	-	-	-	-	-	-	-	-	-		
CORP YARD WELL 01	6/19/2013	-	-	-	-	-	-	-	-	-	-	-	5	-	-	-	-	-	-	-	-	-	-	-	-		
CORP YARD WELL 01	6/18/2014	-	-	-	-	-	-	-	-	-	-	-	4.7	-	-	-	-	-	-	-	-	-	-	-	-		
CORP YARD WELL 01	3/18/2015	-	-	-	-	-	-	-	-	-	-	-	4.7	-	-	-	-	-	-	-	-	-	-	-	-		
CORP YARD WELL 01	6/21/2017	2200	-	-	330	150	72	250	5.5	550	220	400	4.3	0.28	50	5.4	-	100	10	-	-	100	370	5	50		
CORP YARD WELL 01	3/20/2019	-	-	-	-	-	-	-	-	-	-	-	2.6	-	-	-	-	-	-	-	-	-	-	-	-		
Byron-Bethany Irrigation District																											
6 Byer	7/18/1974	1050	608	8.4	279	32	16	176	3.1	114	91	-	0.1	-	-	1	2500	-	1	-	-	0.58	0.3	-	490		
6 Byer	6/15/1976	1060	-	8.3	258	-	-	170	-	-	96	-	-	-	-	-	-	-	-	-	-	-	-	-	-		
6 Byer	8/22/1978	1050	-	8.5	287	-	-	178	-	-	100	-	-	-	-	-	-	-	-	-	-	-	-	-	-		
6 Byer	7/24/1980	1060	-	8.8	279	30	16	180	-	-	100	-	-	-	-	-	-	-	-	-	-	-	-	-	-		
6 Byer	11/4/1980	1060	-	8.5	281	33	16	-	-	-	102	-	-	-	-	-	3300	-	-	-	-	-	-	-	-		
6 Byer	5/6/1981	1060	-	8.4	280	31	15	183	-	-	101	-	-	-	-	-	3200	-	-	-	-	-	-	-	-		

Summary of Groundwater Quality Laboratory Results - Public Supply and Monitoring Wells

Well Name	Date	EC (µmho/cm)	TDS (mg/L)	pH	Total Alkalinity ¹ (mg/L)	Cations				Anions					Trace Elements														
						Ca (mg/L)	Mg (mg/L)	Na (mg/L)	K (mg/L)	SO ₄ (mg/L)	Cl (mg/L)	HCO ₃ ¹ (mg/L)	NO ₃ ¹ (mg/L)	F (mg/L)	Al (µg/L)	As ² (µg/L)	B (µg/L)	Ba (µg/L)	Cr (µg/L)	Cr(VI) (µg/L)	Cu (µg/L)	Fe (µg/L)	Mn (µg/L)	Se (µg/L)	Zn (µg/L)				
		900^b	500^b	6.5/8.5 ^b						250^b	250^b		10^a	2^a	1000^a	10^a	1000^c	1000^a	50^a		1.3^a	300^b	50^b	50^a	5000^a				
Composite Aquifer																													
Byron-Bethany Irrigation District																													
6 Byer	11/17/1982	1080	-	8.1	287	34	17	183	2.2	-	111	-	-	-	-	-	-	-	-	-	-	-	-	-	-	-	-		
6 Byer	8/14/1984	1150	691	8.4	246	25	19	189	2.2	157	116	-	-	-	-	-	3100	-	-	-	-	-	-	-	-	-	-		
6 Byer	9/11/1986	885	-	8.2	324	42	35	109	-	-	55	-	-	-	-	-	-	-	-	-	-	-	-	-	-	-	-		
6 Byer	7/15/1988	940	-	8.2	322	50	38	113	-	-	77	-	-	-	-	-	-	-	-	-	-	-	-	-	-	-	-		
6 Byer	8/16/1990	892	-	8.2	259	43	36	95	1.2	-	105	-	-	-	-	-	-	-	-	-	-	-	-	-	-	-	-		
KNIGHTSEN ELEMENTARY SCHOOL																													
NORTH WELL	9/20/2001	-	-	-	-	-	-	-	-	-	-	-	0.5	-	-	-	-	-	-	-	-	-	-	-	-	-	-	-	
NORTH WELL	3/14/2002	-	-	-	-	-	-	-	-	-	-	-	ND	-	-	-	-	-	-	-	-	-	-	-	-	-	-	-	
NORTH WELL	9/9/2002	-	-	-	-	-	-	-	-	-	-	-	0.77	-	-	-	-	-	-	-	-	-	-	-	-	-	-	-	
NORTH WELL	4/29/2003	-	-	-	-	-	-	-	-	-	-	-	ND	-	-	-	-	-	-	-	-	-	-	-	-	-	-	-	
NORTH WELL	7/16/2003	-	-	-	-	-	-	-	-	-	-	-	0.54	-	-	-	-	-	-	-	-	-	-	-	-	-	-	-	
NORTH WELL	9/30/2003	-	-	-	-	-	-	-	-	-	-	-	-	-	<50	-	-	<100	-	-	-	-	-	-	-	-	-	-	
NORTH WELL	1/21/2004	-	-	-	-	-	-	-	-	-	-	-	2.1	-	-	-	-	-	-	-	-	-	-	-	-	-	-	-	
NORTH WELL	4/15/2004	-	-	-	-	-	-	-	-	-	-	-	ND	-	-	-	-	-	-	-	-	-	-	-	-	-	-	-	
NORTH WELL	6/30/2004	1500	910	-	320	99	62	120	2.6	210	180	390	0.97	0.1	<50	4.1	-	160	<10	-	-	-	120	650	<5	50	-	-	
NORTH WELL	1/19/2005	-	-	-	-	-	-	-	-	-	-	-	0.43	-	-	-	-	-	-	-	-	-	-	-	-	-	-	-	
NORTH WELL	3/16/2005	-	-	-	-	-	-	-	-	-	-	-	-	-	-	-	-	-	-	-	-	-	-	-	-	-	-	-	-
NORTH WELL	4/14/2005	-	-	-	-	-	-	-	-	-	-	-	<0.5	-	-	-	-	-	-	-	-	-	-	-	-	-	-	-	-
NORTH WELL	7/19/2005	-	-	-	-	-	-	-	-	-	-	-	1.7	-	-	-	-	-	-	-	-	-	-	-	-	-	-	-	-
NORTH WELL	8/9/2013	-	-	-	-	-	-	-	-	-	-	-	-	-	-	<2	-	-	-	-	-	-	-	-	-	-	-	-	-
NORTH WELL	11/14/2014	-	-	-	-	-	-	-	-	-	-	-	-	-	-	<2	-	-	-	-	-	-	-	-	-	-	-	-	-
SOUTH WELL	9/20/2001	-	-	-	-	-	-	-	-	-	-	-	11	-	-	-	-	-	-	-	-	-	-	-	-	-	-	-	-
SOUTH WELL	3/14/2002	-	-	-	-	-	-	-	-	-	-	-	3.6	-	-	-	-	-	-	-	-	-	-	-	-	-	-	-	-
SOUTH WELL	9/9/2002	-	-	-	-	-	-	-	-	-	-	-	11	-	-	-	-	-	-	-	-	-	-	-	-	-	-	-	-
SOUTH WELL	12/2/2002	-	-	-	-	-	-	-	-	-	-	-	3.8	-	-	-	-	-	-	-	-	-	-	-	-	-	-	-	-
SOUTH WELL	4/29/2003	-	-	-	-	-	-	-	-	-	-	-	5.6	-	-	-	-	-	-	-	-	-	-	-	-	-	-	-	-
SOUTH WELL	7/16/2003	-	-	-	-	-	-	-	-	-	-	-	9.5	-	-	-	-	-	-	-	-	-	-	-	-	-	-	-	-
SOUTH WELL	10/13/2003	-	-	-	-	-	-	-	-	-	-	-	9.7	-	-	-	-	-	-	-	-	-	-	-	-	-	-	-	-
SOUTH WELL	4/15/2004	-	-	-	-	-	-	-	-	-	-	-	7.5	-	-	-	-	-	-	-	-	-	-	-	-	-	-	-	-
SOUTH WELL	6/30/2004	1500	880	-	320	100	62	120	2.6	210	180	390	0.95	0.1	<50	2.5	-	158	<10	-	-	-	150	650	<5	50	-	-	
SOUTH WELL	7/29/2004	-	-	-	-	-	-	-	-	-	-	-	5.9	-	-	-	-	-	-	-	-	-	-	-	-	-	-	-	-
SOUTH WELL	10/18/2004	-	-	-	-	-	-	-	-	-	-	-	3.4	-	-	-	-	-	-	-	-	-	-	-	-	-	-	-	-
SOUTH WELL	1/27/2005	-	-	-	-	-	-	-	-	-	-	-	2	-	-	-	-	-	-	-	-	-	-	-	-	-	-	-	-
SOUTH WELL	3/21/2005	-	-	-	-	-	-	-	-	-	-	-	-	-	-	-	-	-	-	-	-	-	-	-	-	-	-	-	-
SOUTH WELL	8/9/2013	-	-	-	-	-	-	-	-	-	-	-	-	-	-	<2	-	-	-	-	-	-	-	-	-	-	-	-	-
SOUTH WELL	11/14/2014	-	-	-	-	-	-	-	-	-	-	-	-	-	-	<2	-	-	-	-	-	-	-	-	-	-	-	-	-

Summary of Groundwater Quality Laboratory Results - Public Supply and Monitoring Wells

Well Name	Date					Cations				Anions					Trace Elements											
		EC (µmho/cm)	TDS (mg/L)	pH	Total Alkalinity ¹ (mg/L)	Ca (mg/L)	Mg (mg/L)	Na (mg/L)	K (mg/L)	SO ₄ (mg/L)	Cl (mg/L)	HCO ₃ ¹ (mg/L)	NO ₃ ¹ (mg/L)	F (mg/L)	Al (µg/L)	As ² (µg/L)	B (ug/L)	Ba (ug/L)	Cr (µg/L)	Cr(VI) (µg/L)	Cu (mg/L)	Fe (ug/L)	Mn (µg/L)	Se (µg/L)	Zn (ug/L)	
		900 ^b	500 ^b	6.5/8.5 ^b						250 ^b	250 ^b		10 ^a	2 ^a	1000 ^a	10 ^a	1000 ^c	1000 ^a	50 ^a		1.3 ^a	300 ^b	50 ^b	50 ^a	5000 ^a	
Composite Aquifer																										
KNIGHTSEN ELEMENTARY SCHOOL																										
SOUTH WELL	7/22/2015	-	-	-	-	-	-	-	-	-	-	-	-	-	-	-	-	-	-	ND	-	-	-	-	-	
SOUTH WELL	3/7/2017	-	-	-	-	-	-	-	-	-	-	-	-	-	<2	-	-	-	-	-	-	-	-	-	-	
SOUTH WELL	3/28/2017	-	-	-	-	-	-	-	-	-	-	0.5	-	-	<2	-	-	-	-	-	-	-	-	-	-	
SOUTH WELL	4/10/2017	-	-	-	-	-	-	-	-	-	-	0.9	-	-	3.6	-	-	-	-	-	-	-	-	-	-	
SOUTH WELL	6/13/2017	-	-	-	-	-	-	-	-	-	-	2.21	-	-	<2	-	-	-	-	-	-	-	-	-	-	
SOUTH WELL	8/9/2017	-	-	-	-	-	-	-	-	-	-	2.7	0.15	50	<2	-	110	<10	-	-	-	-	<5	-	-	
SOUTH WELL	9/12/2017	-	-	-	-	-	-	-	-	-	-	-	-	-	<2	-	-	-	-	-	-	-	-	-	-	
SOUTH WELL	10/17/2017	-	-	-	-	-	-	-	-	-	-	2.4	-	-	-	-	-	-	-	-	-	-	-	-	-	
SOUTH WELL	1/16/2018	-	-	-	-	-	-	-	-	-	-	1.7	-	-	-	-	-	-	-	-	-	-	-	-	-	
SOUTH WELL	3/7/2018	-	-	-	-	-	-	-	-	-	-	-	-	-	<2	-	-	-	-	-	-	-	-	-	-	
SOUTH WELL	4/25/2018	-	-	-	-	-	-	-	-	-	-	1.6	-	-	-	-	-	-	-	-	-	-	-	-	-	
SOUTH WELL	6/12/2018	-	-	-	-	-	-	-	-	-	-	-	-	-	<2	-	-	-	-	-	-	-	-	-	-	
SOUTH WELL	7/11/2018	-	-	-	-	-	-	-	-	-	-	2.1	-	-	-	-	-	-	-	-	-	-	-	-	-	
SOUTH WELL	9/18/2018	-	-	-	-	-	-	-	-	-	-	-	-	-	<2	-	-	-	-	-	-	-	-	-	-	
SOUTH WELL	10/10/2018	-	-	-	-	-	-	-	-	-	-	2.4	-	-	-	-	-	-	-	-	-	-	-	-	-	
SOUTH WELL	12/19/2018	-	-	-	-	-	-	-	-	-	-	-	-	-	ND	-	-	-	-	-	-	-	-	-	-	
SOUTH WELL	3/27/2019	-	-	-	-	-	-	-	-	-	-	-	-	-	ND	-	-	-	-	-	-	-	-	-	-	
SOUTH WELL	4/10/2019	-	-	-	-	-	-	-	-	-	-	ND	-	-	-	-	-	-	-	-	-	-	-	-	-	
SOUTH WELL	8/1/2019	-	-	-	-	-	-	-	-	-	-	1.3	-	-	-	-	-	-	-	-	-	-	-	-	-	
SOUTH WELL	9/11/2019	-	-	-	-	-	-	-	-	-	-	-	-	-	ND	-	-	-	-	-	-	-	-	-	-	
SOUTH WELL	12/19/2019	-	-	-	-	-	-	-	-	-	-	-	-	-	ND	-	-	-	-	-	-	-	-	-	-	
Unknown Aquifer																										
Town of Discovery Bay																										
WELL 01	11/19/1986	700	628	-	430	25.7	12.5	236	1.52	58	110	525	0.02	0.3	-	3.5	-	100	20	-	-	200	146	1	10	
WELL 01	9/12/1989	1105	726	-	356	37	16	152	2.1	70.4	128	356	0.2	0.34	100	10	-	100	10	-	-	260	153	50	50	
WELL 01	1/20/1993	940	540	-	284	37	16	159	2	78	84	346	ND	0.2	110	<2	-	<100	<10	-	-	440	140	<5	<50	
WELL 01	3/28/1995	-	-	-	-	-	-	-	-	-	-	-	0.36	-	-	-	-	-	-	-	-	-	-	-	-	
WELL 03	11/19/1986	600	528	-	400	31.7	14.8	199	1.84	72	95	488	<0.02	0.33	-	1	-	100	20	-	-	92	120	3	10	
WELL 03	9/12/1989	939	691	-	293	41.2	16.6	125	2.5	79.7	115	293	<0.2	0.34	100	10	-	104	10	-	-	100	122	5	50	
WELL 03	1/20/1993	960	530	-	288	30	14	172	2	67	90	351	ND	0.2	<50	<2	-	<100	<10	-	-	170	120	<5	<50	
WELL 03	3/28/1995	-	-	-	-	-	-	-	-	-	-	-	ND	-	-	-	-	-	-	-	-	-	-	-	-	
WELL 03	3/10/1997	1000	570	-	300	30	16	190	1	79	130	370	ND	0.2	-	-	2300	-	-	-	-	310	120	-	<50	
WELL 04	1/20/1993	920	600	-	300	26	13	189	2	80	100	366	ND	0.3	<50	<2	-	<100	<10	-	-	100	80	<5	<50	
ANCHOR MARINA																										

Summary of Groundwater Quality Laboratory Results - Public Supply and Monitoring Wells

Well Name	Date	EC (µmho/cm)	TDS (mg/L)	pH	Total Alkalinity ¹ (mg/L)	Cations				Anions					Trace Elements												
						Ca (mg/L)	Mg (mg/L)	Na (mg/L)	K (mg/L)	SO ₄ (mg/L)	Cl (mg/L)	HCO ₃ ¹ (mg/L)	NO ₃ ¹ (mg/L)	F (mg/L)	Al (µg/L)	As ² (µg/L)	B (ug/L)	Ba (ug/L)	Cr (µg/L)	Cr(VI) (µg/L)	Cu (mg/L)	Fe (ug/L)	Mn (µg/L)	Se (µg/L)	Zn (ug/L)		
		900 ^b	500 ^b	6.5/8.5 ^b						250 ^b	250 ^b		10 ^a	2 ^a	1000 ^a	10 ^a	1000 ^c	1000 ^a	50 ^a			1.3 ^a	300 ^b	50 ^b	50 ^a	5000 ^a	
Unknown Aquifer																											
ANCHOR MARINA																											
Well Head	7/9/2018	-	-	-	-	-	-	-	-	-	-	-	ND	-	-	-	-	-	-	-	-	-	-	-	-	-	-
ANGLER S RANCH #3																											
WELL 02	6/27/2002	-	-	-	-	-	-	-	-	-	-	-	ND	-	-	-	-	-	-	-	-	-	-	-	-	-	-
WELL 02	7/1/2002	-	-	-	-	-	-	-	-	-	-	-	ND	0.1	<50	8	-	<100	-	-	-	-	-	-	-	<5	-
WELL 02	6/23/2004	-	-	-	-	-	-	-	-	-	-	-	ND	-	-	-	-	-	-	-	-	-	-	-	-	-	-
WELL 02	8/25/2004	1400	800	-	210	48	27	200	2.4	160	200	260	-	-	-	-	-	-	-	-	-	-	100	180	-	50	
WELL 02	6/23/2005	-	-	-	-	-	-	-	-	-	-	-	ND	-	-	-	-	-	-	-	-	-	-	-	-	-	-
WELL 02	7/25/2005	-	-	-	-	-	-	-	-	-	-	-	-	0.2	<50	8	-	<100	2.9	-	-	-	-	-	<5	50	
WELL 02	6/29/2007	-	-	-	-	-	-	-	-	-	-	-	ND	-	-	-	-	-	-	-	-	-	-	-	-	-	-
WELL 02	9/5/2007	1400	870	-	210	60	26	200	2.4	160	220	250	-	-	-	-	-	-	-	-	-	<100	160	-	<50	-	
WELL 02	6/30/2009	-	-	-	-	-	-	-	-	-	-	-	ND	-	-	-	-	-	-	-	-	-	-	-	-	-	-
WELL 02	6/27/2011	-	-	-	-	-	-	-	-	-	-	-	ND	-	-	-	-	-	-	-	-	-	-	-	-	-	-
WELL 02	6/27/2012	-	-	-	-	-	-	-	-	-	-	-	ND	-	-	-	-	-	-	-	-	-	-	-	-	-	-
WELL 02	9/20/2012	1600	-	-	210	57	30	210	2.9	180	270	250	ND	0.1	50	7.3	-	100	1	-	-	<100	220	<5	<50	-	
WELL 02	6/25/2013	-	-	-	-	-	-	-	-	-	-	-	ND	-	-	-	-	-	-	-	-	-	-	-	-	-	-
WELL 02	6/24/2014	-	-	-	-	-	-	-	-	-	-	-	ND	-	-	-	-	-	-	-	-	-	-	-	-	-	-
WELL 02	9/30/2014	-	-	-	-	-	-	-	-	-	-	-	-	-	-	-	-	-	-	-	ND	-	-	-	-	-	-
WELL 02	6/29/2015	-	-	-	-	-	-	-	-	-	-	-	ND	-	-	-	-	-	-	-	-	-	-	-	-	-	-
WELL 02	6/30/2016	-	-	-	-	-	-	-	-	-	-	-	ND	-	-	-	-	-	-	-	-	-	-	-	-	-	-
WELL 02	6/29/2017	-	-	-	-	-	-	-	-	-	-	-	ND	-	-	-	-	-	-	-	-	-	-	-	-	-	-
WELL 02	7/24/2017	1600	950	-	210	63	29	220	2.8	180	290	250	ND	0.1	50	7.6	-	100	<10	ND	-	<100	210	<5	<50	-	
WELL 02	6/28/2018	-	-	-	-	-	-	-	-	-	-	-	ND	-	-	-	-	-	-	-	-	-	-	-	-	-	-
WELL 02	6/25/2019	-	-	-	-	-	-	-	-	-	-	-	ND	-	-	-	-	-	-	-	-	-	-	-	-	-	-
ANGLERS SUBDIVISION 4																											
WELL 1 - 1696 Taylor	2/13/2002	-	-	-	-	-	-	235	-	-	-	-	-	-	-	-	-	-	-	-	-	-	-	-	-	-	-
WELL 1 - 1696 Taylor	8/7/2002	-	-	-	-	-	-	258	-	-	-	-	-	-	-	-	-	-	-	-	-	-	-	-	-	-	-
WELL 1 - 1696 Taylor	2/5/2003	-	-	-	-	-	-	251	-	-	-	-	-	-	-	-	-	-	-	-	-	-	-	-	-	-	-
WELL 1 - 1696 Taylor	8/6/2003	-	-	-	-	-	-	-	-	-	-	-	<0.09	-	-	-	-	-	-	-	-	-	-	-	-	-	-
WELL 1 - 1696 Taylor	7/21/2004	1770	1080	-	220	90	47	196	4	182	344	260	<0.09	0.2	10	3	2000	127	1	-	-	140	340	3	60	-	
WELL 1 - 1696 Taylor	8/11/2004	-	-	-	-	-	-	250	-	-	-	-	-	-	-	-	-	-	-	-	-	-	-	-	-	-	-
WELL 1 - 1696 Taylor	9/15/2004	-	-	-	-	-	-	208	-	-	-	-	-	-	-	-	-	-	-	-	-	-	-	-	-	-	-
WELL 1 - 1696 Taylor	6/1/2005	-	-	-	-	-	-	184	-	-	-	-	-	-	-	-	-	-	-	-	-	-	-	-	-	-	-
WELL 1 - 1696 Taylor	6/22/2005	-	-	-	-	-	-	-	-	-	-	-	-	-	-	3	-	-	-	-	-	-	-	-	-	-	-
WELL 1 - 1696 Taylor	7/27/2005	-	-	-	-	-	-	-	-	-	-	-	<0.09	-	-	-	-	-	-	-	-	-	-	-	-	-	-
WELL 1 - 1696 Taylor	8/24/2005	-	-	-	-	-	-	-	-	-	-	-	-	-	-	3	-	-	-	-	-	-	-	-	-	-	-

Summary of Groundwater Quality Laboratory Results - Public Supply and Monitoring Wells

Well Name	Date	Cations				Anions					Trace Elements																
		EC (µmho/cm)	TDS (mg/L)	pH	Total Alkalinity ¹ (mg/L)	Ca (mg/L)	Mg (mg/L)	Na (mg/L)	K (mg/L)	SO ₄ (mg/L)	Cl (mg/L)	HCO ₃ ¹ (mg/L)	NO ₃ ¹ (mg/L)	F (mg/L)	Al (µg/L)	As ² (µg/L)	B (ug/L)	Ba (ug/L)	Cr (µg/L)	Cr(VI) (µg/L)	Cu (mg/L)	Fe (ug/L)	Mn (µg/L)	Se (µg/L)	Zn (ug/L)		
		900 ^b	500 ^b	6.5/8.5 ^b						250 ^b	250 ^b	10 ^a	2 ^a	1000 ^a	10 ^a	1000 ^c	1000 ^a	50 ^a		1.3 ^a	300 ^b	50 ^b	50 ^a	5000 ^a			
Unknown Aquifer																											
ANGLERS SUBDIVISION 4																											
WELL 1 - 1696 Taylor	7/19/2006	-	-	-	-	-	-	-	-	-	-	0.2	-	-	-	-	-	-	-	-	-	-	-	-	-	-	
WELL 1 - 1696 Taylor	2/7/2007	-	-	-	-	-	-	189	-	-	-	-	-	-	-	-	-	-	-	-	-	-	-	-	-	-	
WELL 1 - 1696 Taylor	7/5/2007	1770	1090	-	210	86	44	211	4	197	357	260	0.1	0.1	10	3	1840	116	1	-	-	190	320	4	20		
WELL 1 - 1696 Taylor	2/15/2008	-	-	-	-	-	-	225	-	-	-	-	-	-	-	-	-	-	-	-	-	-	-	-	-	-	
WELL 1 - 1696 Taylor	7/3/2008	-	-	-	-	-	-	-	-	-	-	0.25	-	-	-	-	-	-	-	-	-	-	-	-	-	-	
WELL 1 - 1696 Taylor	9/11/2008	-	-	-	-	-	-	248	-	-	-	-	-	-	-	-	-	-	-	-	-	-	-	-	-	-	
WELL 1 - 1696 Taylor	7/17/2009	-	-	-	-	-	-	-	-	-	-	0.1	-	-	-	-	-	-	-	-	-	-	-	-	-	-	
WELL 1 - 1696 Taylor	7/20/2010	1610	980	-	200	81	41	204	4	166	298	250	0.1	0.1	10	3	1900	127	1	-	-	220	290	4	130		
WELL 1 - 1696 Taylor	7/20/2011	-	-	-	-	-	-	-	-	-	-	-	<0.09	-	-	-	-	-	-	-	-	-	-	-	-	-	
WELL 1 - 1696 Taylor	7/26/2012	-	-	-	-	-	-	-	-	-	-	-	<0.09	-	-	-	-	-	-	-	-	-	-	-	-	-	
WELL 1 - 1696 Taylor	7/9/2013	2130	-	-	200	117	61	248	4	216	510	240	<0.09	0.1	10	4	2000	164	1	-	-	220	450	4	20		
WELL 1 - 1696 Taylor	11/10/2014	-	-	-	-	-	-	-	-	-	-	-	<0.09	-	-	-	-	-	-	-	-	-	-	-	-	-	
WELL 1 - 1696 Taylor	12/9/2014	-	-	-	-	-	-	-	-	-	-	-	-	-	-	-	-	-	0.5	-	-	-	-	-	-	-	
WELL 1 - 1696 Taylor	7/8/2015	-	-	-	-	-	-	-	-	-	-	-	<0.09	-	-	-	-	-	-	-	-	-	-	-	-	-	
WELL 1 - 1696 Taylor	8/9/2016	1900	1260	-	180	89	43	267	4	213	328	220	0.5	0.2	10	9	2400	171	1	-	-	280	130	5	320		
WELL 1 - 1696 Taylor	12/29/2017	-	-	-	-	-	-	-	-	-	-	-	0.4	-	-	-	-	-	-	-	-	-	-	-	-	-	
WELL 1 - 1696 Taylor	8/21/2018	-	-	-	-	-	-	-	-	-	-	-	0.4	-	-	-	-	-	-	-	-	-	-	-	-	-	
WELL 1 - 1696 Taylor	7/22/2019	-	-	-	-	-	-	-	-	-	-	-	-	-	<50	-	-	186	<10	-	-	-	-	10	-		
WELL 1 - 1696 Taylor	11/21/2019	-	1430	-	-	122	69	239	4	209	-	-	<0.4	-	-	-	2000	-	-	-	-	240	520	-	<50		
WELL 2 - 1398 Taylor	12/5/2001	-	-	-	-	-	-	252	-	-	-	-	-	-	-	-	-	-	-	-	-	-	-	-	-	-	
WELL 2 - 1398 Taylor	12/4/2002	-	-	-	-	-	-	232	-	-	-	-	-	-	-	-	-	-	-	-	-	-	-	-	-	-	
WELL 2 - 1398 Taylor	6/11/2003	-	-	-	-	-	-	209	-	-	-	-	-	-	-	-	-	-	-	-	-	-	-	-	-	-	
WELL 2 - 1398 Taylor	8/6/2003	-	-	-	-	-	-	-	-	-	-	<0.09	-	-	-	-	-	-	-	-	-	-	-	-	-	-	
WELL 2 - 1398 Taylor	7/21/2004	1160	730	-	240	54	28	149	3	145	149	290	<0.09	0.2	10	2	2000	83.1	1	-	-	140	200	2	20		
WELL 2 - 1398 Taylor	12/17/2004	-	-	-	-	-	-	257	-	-	-	-	-	-	-	-	-	-	-	-	-	-	-	-	-	-	
WELL 2 - 1398 Taylor	5/18/2005	-	-	-	-	-	-	248	-	-	-	-	-	-	-	-	-	-	-	-	-	-	-	-	-	-	
WELL 2 - 1398 Taylor	6/22/2005	-	-	-	-	-	-	-	-	-	-	-	-	-	-	2	-	-	-	-	-	-	-	-	-	-	
WELL 2 - 1398 Taylor	7/27/2005	-	-	-	-	-	-	-	-	-	-	-	<0.09	-	-	-	-	-	-	-	-	-	-	-	-	-	
WELL 2 - 1398 Taylor	8/17/2005	-	-	-	-	-	-	-	-	-	-	-	-	-	-	2	-	-	-	-	-	-	-	-	-	-	
WELL 2 - 1398 Taylor	7/19/2006	-	-	-	-	-	-	-	-	-	-	0.1	-	-	-	-	-	-	-	-	-	-	-	-	-	-	
WELL 2 - 1398 Taylor	7/5/2007	1510	920	-	220	70	35	188	3	170	278	260	<0.09	0.1	10	2	1830	95.8	1	-	-	130	270	2	20		
WELL 2 - 1398 Taylor	7/3/2008	-	-	-	-	-	-	-	-	-	-	-	<0.09	-	-	-	-	-	-	-	-	-	-	-	-	-	
WELL 2 - 1398 Taylor	7/17/2009	-	-	-	-	-	-	-	-	-	-	-	<0.09	-	-	-	-	-	-	-	-	-	-	-	-	-	
WELL 2 - 1398 Taylor	7/20/2010	1600	980	-	200	80	40	202	4	166	298	250	<0.09	0.1	10	3	2000	133	1	-	-	180	310	4	20		
WELL 2 - 1398 Taylor	7/20/2011	-	-	-	-	-	-	-	-	-	-	-	<0.09	-	-	-	-	-	-	-	-	-	-	-	-	-	
WELL 2 - 1398 Taylor	7/26/2012	-	-	-	-	-	-	-	-	-	-	-	<0.09	-	-	-	-	-	-	-	-	-	-	-	-	-	
WELL 2 - 1398 Taylor	8/13/2013	1640	970	-	210	78	40	201	4	198	365	250	<0.09	0.1	10	2	1800	117	2	-	-	120	300	3	20		

Summary of Groundwater Quality Laboratory Results - Public Supply and Monitoring Wells

Well Name	Date	EC (µmho/cm)	TDS (mg/L)	pH	Total Alkalinity ¹ (mg/L)	Cations				Anions					Trace Elements														
						Ca (mg/L)	Mg (mg/L)	Na (mg/L)	K (mg/L)	SO ₄ (mg/L)	Cl (mg/L)	HCO ₃ ¹ (mg/L)	NO ₃ ¹ (mg/L)	F (mg/L)	Al (µg/L)	As ² (µg/L)	B (ug/L)	Ba (ug/L)	Cr (µg/L)	Cr(VI) (µg/L)	Cu (mg/L)	Fe (ug/L)	Mn (µg/L)	Se (µg/L)	Zn (ug/L)				
		900 ^b	500 ^b	6.5/8.5 ^b						250 ^b	250 ^b		10 ^a	2 ^a	1000 ^a	10 ^a	1000 ^c	1000 ^a	50 ^a					1.3 ^a	300 ^b	50 ^b	50 ^a	5000 ^a	
Unknown Aquifer																													
ANGLERS SUBDIVISION 4																													
WELL 2 - 1398 Taylor	8/12/2014	-	-	-	-	-	-	-	-	-	-	-	<0.09	-	-	-	-	-	-	-	-	-	-	-	-	-	-	-	-
WELL 2 - 1398 Taylor	9/9/2014	-	-	-	-	-	-	-	-	-	-	-	-	-	-	-	-	-	-	-	-	-	0.05	-	-	-	-	-	
WELL 2 - 1398 Taylor	7/8/2015	-	-	-	-	-	-	-	-	-	-	-	<0.09	-	-	-	-	-	-	-	-	-	-	-	-	-	-	-	
WELL 2 - 1398 Taylor	8/9/2016	1760	1100	-	190	89	45	205	4	154	312	230	0.1	0.1	10	3	1900	137	1	-	-	-	-	-	150	350	5	20	
WELL 2 - 1398 Taylor	12/29/2017	-	-	-	-	-	-	-	-	-	-	-	0.4	-	-	-	-	-	-	-	-	-	-	-	-	-	-	-	
WELL 2 - 1398 Taylor	8/21/2018	-	-	-	-	-	-	-	-	-	-	-	0.4	-	-	-	-	-	-	-	-	-	-	-	-	-	-	-	
WELL 2 - 1398 Taylor	7/22/2019	-	-	-	-	-	-	-	-	-	-	-	-	-	<50	4	-	159	<10	-	-	-	-	-	-	-	7	-	
WELL 2 - 1398 Taylor	11/21/2019	-	-	-	-	92	52	209	3	182	364	-	<0.4	0.1	-	-	2000	-	-	-	-	-	-	-	760	360	-	80	
WELL 3 - 1698 Taylor	11/7/2001	-	-	-	-	-	-	241	-	-	-	-	-	-	-	-	-	-	-	-	-	-	-	-	-	-	-	-	
WELL 3 - 1698 Taylor	5/8/2002	-	-	-	-	-	-	245	-	-	-	-	-	-	-	-	-	-	-	-	-	-	-	-	-	-	-	-	
WELL 3 - 1698 Taylor	5/7/2003	-	-	-	-	-	-	264	-	-	-	-	-	-	-	-	-	-	-	-	-	-	-	-	-	-	-	-	
WELL 3 - 1698 Taylor	7/21/2004	2220	1340	-	200	115	57	254	4	204	508	240	<0.09	0.2	10	10	2200	96.3	1	-	-	-	-	150	290	5	20		
WELL 3 - 1698 Taylor	6/22/2005	-	-	-	-	-	-	-	-	-	-	-	-	-	-	10	-	-	-	-	-	-	-	-	-	-	-	-	
WELL 3 - 1698 Taylor	7/27/2005	-	-	-	-	-	-	-	-	-	-	-	<0.09	-	-	-	-	-	-	-	-	-	-	-	-	-	-	-	
WELL 3 - 1698 Taylor	8/17/2005	-	-	-	-	-	-	-	-	-	-	-	-	-	-	9	-	-	-	-	-	-	-	-	-	-	-	-	
WELL 3 - 1698 Taylor	7/19/2006	-	-	-	-	-	-	-	-	-	-	-	<0.09	-	-	-	-	-	-	-	-	-	-	-	-	-	-	-	
WELL 3 - 1698 Taylor	5/23/2007	-	-	-	-	-	-	191	-	-	-	-	-	-	-	-	-	-	-	-	-	-	-	-	-	-	-	-	
WELL 3 - 1698 Taylor	7/5/2007	1840	1120	-	200	87	43	224	4	189	385	250	0.1	0.1	10	6	1880	87.1	1	-	-	-	-	100	240	4	20		
WELL 3 - 1698 Taylor	7/17/2009	-	-	-	-	-	-	-	-	-	-	-	0.1	-	-	-	-	-	-	-	-	-	-	-	-	-	-	-	
WELL 3 - 1698 Taylor	7/20/2010	1620	980	-	200	81	40	205	4	167	305	250	0.2	0.2	10	3	2000	124	1	-	-	-	-	100	240	5	20		
WELL 3 - 1698 Taylor	7/26/2012	-	-	-	-	-	-	-	-	-	-	-	0.2	-	-	-	-	-	-	-	-	-	-	-	-	-	-	-	
WELL 3 - 1698 Taylor	7/9/2013	2180	1320	-	190	102	50	272	3	230	490	240	0.5	0.1	10	10	2200	93.6	1	-	-	-	-	280	260	3	20		
WELL 3 - 1698 Taylor	8/12/2014	-	-	-	-	-	-	-	-	-	-	-	<0.09	-	-	-	-	-	-	-	-	-	-	-	-	-	-	-	
WELL 3 - 1698 Taylor	9/9/2014	-	-	-	-	-	-	-	-	-	-	-	-	-	-	-	-	-	-	-	-	0.05	-	-	-	-	-	-	
WELL 3 - 1698 Taylor	7/8/2015	-	-	-	-	-	-	-	-	-	-	-	<0.09	-	-	-	-	-	-	-	-	-	-	-	-	-	-	-	
WELL 3 - 1698 Taylor	8/9/2016	2040	1200	-	160	111	58	233	4	169	384	190	0.1	0.2	10	4	2000	0.2	1	-	-	-	-	340	340	6	20		
WELL 3 - 1698 Taylor	12/29/2017	-	-	-	-	-	-	-	-	-	-	-	0.4	-	-	-	-	-	-	-	-	-	-	-	-	-	-	-	
WELL 3 - 1698 Taylor	8/21/2018	-	-	-	-	-	-	-	-	-	-	-	0.4	-	-	-	-	-	-	-	-	-	-	-	-	-	-	-	
WELL 3 - 1698 Taylor	7/22/2019	-	-	-	-	-	-	-	-	-	-	-	-	-	<50	6	-	138	-	-	-	-	-	-	-	-	-	-	
WELL 3 - 1698 Taylor	11/21/2019	-	-	-	-	-	71	248	4	207	520	-	<0.4	0.1	-	-	2100	-	-	-	-	-	-	<100	220	-	<50		
BAY STANDARDS																													
Well Head	6/23/2004	1430	870	-	320	109	46	128	2	147	193	390	4.83	0.4	10	2	3100	67.5	4	-	-	-	-	60	10	3	20		
Well Head	6/1/2005	-	-	-	-	-	-	-	-	-	-	-	4.79	-	-	-	-	-	-	-	-	-	-	-	-	-	-	-	
Well Head	6/6/2008	-	-	-	-	-	-	-	-	-	-	-	4.04	-	-	-	-	-	-	-	-	-	-	-	-	-	-	-	
Well Head	6/4/2009	-	-	-	-	-	-	-	-	-	-	-	5.4	-	-	-	-	-	-	-	-	-	-	-	-	-	-	-	
Well Head	6/1/2010	1420	870	-	310	107	45	143	2	141	183	380	-	0.4	10	2	3300	61.7	3	-	-	-	-	120	10	3	20		

Summary of Groundwater Quality Laboratory Results - Public Supply and Monitoring Wells

Well Name	Date	EC (µmho/cm)	TDS (mg/L)	pH	Total Alkalinity ¹ (mg/L)	Cations				Anions					Trace Elements											
						Ca (mg/L)	Mg (mg/L)	Na (mg/L)	K (mg/L)	SO ₄ (mg/L)	Cl (mg/L)	HCO ₃ ¹ (mg/L)	NO ₃ ¹ (mg/L)	F (mg/L)	Al (µg/L)	As ² (µg/L)	B (ug/L)	Ba (ug/L)	Cr (µg/L)	Cr(VI) (µg/L)	Cu (mg/L)	Fe (ug/L)	Mn (µg/L)	Se (µg/L)	Zn (ug/L)	
		900 ^b	500 ^b	6.5/8.5 ^b						250 ^b	250 ^b		10 ^a	2 ^a	1000 ^a	10 ^a	1000 ^c	1000 ^a	50 ^a		1.3 ^a	300 ^b	50 ^b	50 ^a	5000 ^a	
Unknown Aquifer																										
BAY STANDARDS																										
Well Head	6/14/2011	-	-	-	-	-	-	-	-	-	-	-	4.99	-	-	-	-	-	-	-	-	-	-	-	-	-
Well Head	6/5/2012	-	-	-	-	-	-	-	-	-	-	-	5.22	-	-	-	-	-	-	-	-	-	-	-	-	-
Well Head	6/4/2013	1420	870	-	310	97	41	136	3	130	169	380	5.04	0.2	10	2	3100	60.8	7	-	-	-	50	10	3	20
Well Head	6/10/2014	-	-	-	-	-	-	-	-	-	-	-	5.26	-	-	-	-	-	-	-	-	-	-	-	-	-
Well Head	12/8/2014	-	-	-	-	-	-	-	-	-	-	-	-	-	-	-	-	-	-	1.5	-	-	-	-	-	-
Well Head	6/2/2015	-	-	-	-	-	-	-	-	-	-	-	5.33	-	-	-	-	-	-	-	-	-	-	-	-	-
Well Head	6/6/2016	-	-	-	-	-	-	-	-	-	-	-	5.4	-	-	-	-	-	-	-	-	-	-	-	-	-
Well Head	6/29/2016	-	-	-	-	-	-	-	-	-	-	-	5.8	-	-	-	-	-	-	-	-	-	-	-	-	-
Well Head	6/1/2017	-	-	-	-	-	-	-	-	-	-	-	5.6	-	-	-	-	-	-	-	-	-	-	-	-	-
Well Head	6/4/2018	-	-	-	-	-	-	-	-	-	-	-	5.4	-	-	-	-	-	-	-	-	-	-	-	-	-
BETHEL BAPTIST CHURCH																										
Well Head	11/19/2001	-	-	-	-	-	-	-	-	-	-	-	ND	-	-	-	-	-	-	-	-	-	-	-	-	-
Well Head	11/22/2002	-	-	-	-	-	-	-	-	-	-	-	ND	-	-	-	-	-	-	-	-	-	-	-	-	-
Well Head	11/18/2003	-	-	-	-	-	-	-	-	-	-	-	ND	-	-	-	-	-	-	-	-	-	-	-	-	-
Well Head	8/24/2004	1400	830	-	220	36	22	240	2.9	160	220	260	ND	ND	<50	<2	-	141	<10	-	-	100	190	<5	50	
Well Head	11/17/2004	-	-	-	-	-	-	-	-	-	-	-	ND	-	-	-	-	-	-	-	-	-	-	-	-	-
Well Head	11/27/2006	-	-	-	-	-	-	-	-	-	-	-	ND	-	-	-	-	-	-	-	-	-	-	-	-	-
Well Head	11/15/2007	-	-	-	-	-	-	-	-	-	-	-	ND	-	-	-	-	-	-	-	-	-	-	-	-	-
Well Head	11/13/2008	-	-	-	-	-	-	-	-	-	-	-	ND	-	-	-	-	-	-	-	-	-	-	-	-	-
Well Head	11/16/2009	-	-	-	-	-	-	-	-	-	-	-	ND	-	-	-	-	-	-	-	-	-	-	-	-	-
Well Head	11/10/2010	-	-	-	-	-	-	-	-	-	-	-	ND	-	-	-	-	-	-	-	-	-	-	-	-	-
Well Head	11/9/2011	-	-	-	-	-	-	-	-	-	-	-	ND	-	-	-	-	-	-	-	-	-	-	-	-	-
Well Head	11/12/2012	-	-	-	-	-	-	-	-	-	-	-	ND	-	-	-	-	-	-	-	-	-	-	-	-	-
Well Head	12/9/2013	-	-	-	-	-	-	-	-	-	-	-	ND	-	-	-	-	-	-	-	-	-	-	-	-	-
Well Head	12/10/2014	-	-	-	-	-	-	-	-	-	-	-	ND	-	-	-	-	-	-	-	-	-	-	-	-	-
Well Head	12/15/2015	-	-	-	-	-	-	-	-	-	-	-	ND	-	-	-	-	-	-	-	-	-	-	-	-	-
Well Head	12/7/2016	-	-	-	-	-	-	-	-	-	-	-	ND	-	-	-	-	-	-	-	-	-	-	-	-	-
Well Head	12/5/2017	-	-	-	-	-	-	-	-	-	-	-	ND	-	-	-	-	-	-	-	-	-	-	-	-	-
Well Head	12/4/2018	-	-	-	-	-	-	-	-	-	-	-	ND	-	-	-	-	-	-	-	-	-	-	-	-	-
Well Head	12/4/2019	-	-	-	-	-	-	-	-	-	-	-	ND	-	-	-	-	-	-	-	-	-	-	-	-	-
BETHEL HARBOR																										
WELL	1/23/2003	-	-	-	-	-	-	-	-	-	-	-	ND	-	-	-	-	-	-	-	-	-	-	-	-	-
WELL	1/26/2004	-	-	-	-	-	-	-	-	-	-	-	ND	-	-	-	-	-	-	-	-	-	-	-	-	-
WELL	1/20/2005	-	-	-	-	-	-	-	-	-	-	-	ND	-	-	-	-	-	-	-	-	-	-	-	-	-
WELL	1/25/2006	-	-	-	-	-	-	-	-	-	-	-	ND	-	-	-	-	-	-	-	-	-	-	-	-	-

Summary of Groundwater Quality Laboratory Results - Public Supply and Monitoring Wells

Well Name	Date	EC TDS pH Total Alkalinity ¹				Cations				Anions					Trace Elements												
		(µmho/cm)	(mg/L)		(mg/L)	Ca	Mg	Na	K	SO ₄	Cl	HCO ₃ ¹	NO ₃ ¹	F	Al	As ²	B	Ba	Cr	Cr(VI)	Cu	Fe	Mn	Se	Zn		
		900 ^b	500 ^b	6.5/8.5 ^b						250 ^b	250 ^b		10 ^a	2 ^a	1000 ^a	10 ^a	1000 ^c	1000 ^a	50 ^a		1.3 ^a	300 ^b	50 ^b	50 ^a	5000 ^a		
Unknown Aquifer																											
BETHEL HARBOR																											
WELL	1/24/2007	-	-	-	-	-	-	-	-	-	-	-	ND	-	-	-	-	-	-	-	-	-	-	-	-	-	
WELL	1/10/2008	-	-	-	-	-	-	-	-	-	-	-	ND	-	-	-	-	-	-	-	-	-	-	-	-	-	
WELL	1/12/2009	-	-	-	-	-	-	-	-	-	-	-	ND	-	-	-	-	-	-	-	-	-	-	-	-	-	
WELL	1/20/2011	-	-	-	-	-	-	-	-	-	-	-	ND	-	-	-	-	-	-	-	-	-	-	-	-	-	
WELL	1/23/2012	-	-	-	-	-	-	-	-	-	-	-	ND	-	-	-	-	-	-	-	-	-	-	-	-	-	
WELL	1/28/2013	-	-	-	-	-	-	-	-	-	-	-	ND	-	-	-	-	-	-	-	-	-	-	-	-	-	
WELL	1/20/2014	-	-	-	-	-	-	-	-	-	-	-	ND	-	-	-	-	-	-	-	-	-	-	-	-	-	
WELL	1/21/2015	-	-	-	-	-	-	-	-	-	-	-	ND	-	-	-	-	-	-	-	-	-	-	-	-	-	
WELL	1/13/2016	-	-	-	-	-	-	-	-	-	-	-	ND	-	-	-	-	-	-	-	-	-	-	-	-	-	
WELL	1/17/2017	-	-	-	-	-	-	-	-	-	-	-	ND	-	-	-	-	-	-	-	-	-	-	-	-	-	
WELL	1/17/2018	-	-	-	-	-	-	-	-	-	-	-	ND	-	-	-	-	-	-	-	-	-	-	-	-	-	
WELL	1/9/2019	-	-	-	-	-	-	-	-	-	-	-	ND	-	-	-	-	-	-	-	-	-	-	-	-	-	
BETHEL ISLAND GOLF & RESORT																											
WELLHEAD	11/30/2001	-	-	-	-	-	-	-	-	-	-	-	0.5	-	-	-	-	-	-	-	-	-	-	-	-	-	
WELLHEAD	11/26/2002	-	-	-	-	-	-	-	-	-	-	-	ND	-	-	-	-	-	-	-	-	-	-	-	-	-	
WELLHEAD	11/19/2003	-	-	-	-	-	-	-	-	-	-	-	0.5	-	-	-	-	-	-	-	-	-	-	-	-	-	
WELLHEAD	11/17/2004	-	-	-	-	-	-	-	-	-	-	-	ND	-	-	-	-	-	-	-	-	-	-	-	-	-	
WELLHEAD	12/12/2018	-	-	-	-	-	-	-	-	-	-	-	0.85	-	-	-	-	-	-	-	-	-	-	-	-	-	
BETHEL ISLAND MUTUAL WATER CO																											
WELL 1	12/27/2001	-	-	-	-	-	-	-	-	-	-	-	ND	-	-	-	-	-	-	-	-	-	-	-	-	-	
WELL 1	11/19/2003	1100	730	-	270	23	11	240	2	120	160	330	ND	0.3	<50	7	-	<100	<10	-	-	<100	120	<5	50		
WELL 1	12/19/2003	-	-	-	-	-	-	-	-	-	-	-	ND	-	-	-	-	-	-	-	-	-	-	-	-	-	
WELL 1	7/27/2016	1200	730	-	270	21	10	220	2	110	150	330	ND	0.2	<50	9.6	-	100	<10	ND	-	<100	80	<5	180		
WELL 1	8/30/2017	-	-	-	-	-	-	-	-	-	-	-	ND	-	-	-	-	-	-	-	-	-	-	-	-	-	
WELL 1	11/30/2018	-	-	-	-	-	-	-	-	-	-	-	ND	-	-	-	-	-	-	-	-	-	-	-	-	-	
WELL 1	7/31/2019	-	780	-	-	21	11	240	2.2	-	150	-	ND	-	ND	9	-	ND	ND	-	-	ND	96	ND	<50		
BETHEL MARKET																											
WELLHEAD	6/23/2004	-	-	-	-	-	-	-	-	-	-	-	ND	-	-	-	-	-	-	-	-	-	-	-	-	-	
WELLHEAD	6/23/2005	-	-	-	-	-	-	-	-	-	-	-	ND	-	-	-	-	-	-	-	-	-	-	-	-	-	
WELLHEAD	6/22/2006	-	-	-	-	-	-	-	-	-	-	-	ND	-	-	-	-	-	-	-	-	-	-	-	-	-	
WELLHEAD	6/29/2007	-	-	-	-	-	-	-	-	-	-	-	ND	-	-	-	-	-	-	-	-	-	-	-	-	-	
WELLHEAD	6/19/2008	-	-	-	-	-	-	-	-	-	-	-	ND	-	-	-	-	-	-	-	-	-	-	-	-	-	
WELLHEAD	6/15/2009	-	-	-	-	-	-	-	-	-	-	-	ND	-	-	-	-	-	-	-	-	-	-	-	-	-	
WELLHEAD	6/14/2010	-	-	-	-	-	-	-	-	-	-	-	ND	-	-	-	-	-	-	-	-	-	-	-	-	-	

Summary of Groundwater Quality Laboratory Results - Public Supply and Monitoring Wells

Well Name	Date	EC				Cations				Anions					Trace Elements										
		EC (µmho/cm)	TDS (mg/L)	pH	Total Alkalinity ¹ (mg/L)	Ca (mg/L)	Mg (mg/L)	Na (mg/L)	K (mg/L)	SO ₄ (mg/L)	Cl (mg/L)	HCO ₃ ¹ (mg/L)	NO ₃ ¹ (mg/L)	F (mg/L)	Al (µg/L)	As ² (µg/L)	B (ug/L)	Ba (ug/L)	Cr (µg/L)	Cr(VI) (µg/L)	Cu (mg/L)	Fe (ug/L)	Mn (µg/L)	Se (µg/L)	Zn (ug/L)
		900 ^b	500 ^b	6.5/8.5 ^b						250 ^b	250 ^b	10 ^a	2 ^a	1000 ^a	10 ^a	1000 ^c	1000 ^a	50 ^a		1.3 ^a	300 ^b	50 ^b	50 ^a	5000 ^a	
Unknown Aquifer																									
BETHEL MARKET																									
WELLHEAD	6/8/2011	-	-	-	-	-	-	-	-	-	-	ND	-	-	-	-	-	-	-	-	-	-	-	-	-
WELLHEAD	6/11/2012	-	-	-	-	-	-	-	-	-	-	ND	-	-	-	-	-	-	-	-	-	-	-	-	-
WELLHEAD	6/5/2013	-	-	-	-	-	-	-	-	-	-	ND	-	-	-	-	-	-	-	-	-	-	-	-	-
WELLHEAD	6/11/2014	-	-	-	-	-	-	-	-	-	-	ND	-	-	-	-	-	-	-	-	-	-	-	-	-
WELLHEAD	6/4/2015	-	-	-	-	-	-	-	-	-	-	ND	-	-	-	-	-	-	-	-	-	-	-	-	-
WELLHEAD	6/6/2016	-	-	-	-	-	-	-	-	-	-	ND	-	-	-	-	-	-	-	-	-	-	-	-	-
WELLHEAD	6/26/2017	-	-	-	-	-	-	-	-	-	-	ND	-	-	-	-	-	-	-	-	-	-	-	-	-
WELLHEAD	6/26/2018	-	-	-	-	-	-	-	-	-	-	ND	-	-	-	-	-	-	-	-	-	-	-	-	-
BETHEL MISSIONARY BAPTIST																									
Well Head	10/4/2001	-	-	-	-	-	-	-	-	-	-	21	-	-	-	-	-	-	-	-	-	-	-	-	-
Well Head	8/6/2002	-	-	-	-	-	-	-	-	-	-	2	-	-	-	-	-	-	-	-	-	-	-	-	-
Well Head	10/3/2002	-	-	-	-	-	-	-	-	-	-	10	-	-	-	-	-	-	-	-	-	-	-	-	-
Well Head	10/2/2003	-	-	-	-	-	-	-	-	-	-	11	-	-	-	-	-	-	-	-	-	-	-	-	-
Well Head	6/30/2004	1800	1100	-	290	130	62	160	3.9	220	280	350	12	0.3	<50	<2	-	<100	<10	-	-	100	20	<5	50
Well Head	10/4/2004	-	-	-	-	-	-	-	-	-	-	11	-	-	-	-	-	-	-	-	-	-	-	-	-
Well Head	10/3/2005	-	-	-	-	-	-	-	-	-	-	7.5	-	-	-	-	-	-	-	-	-	-	-	-	-
Well Head	10/2/2006	-	-	-	-	-	-	-	-	-	-	4.5	-	-	-	-	-	-	-	-	-	-	-	-	-
Well Head	10/1/2007	-	-	-	-	-	-	-	-	-	-	13	-	-	-	-	-	-	-	-	-	-	-	-	-
Well Head	10/1/2008	-	-	-	-	-	-	-	-	-	-	14	-	-	-	-	-	-	-	-	-	-	-	-	-
Well Head	10/4/2010	-	-	-	-	-	-	-	-	-	-	4.1	-	-	-	-	-	-	-	-	-	-	-	-	-
Well Head	10/3/2011	-	-	-	-	-	-	-	-	-	-	4.3	-	-	-	-	-	-	-	-	-	-	-	-	-
Well Head	10/1/2012	-	-	-	-	-	-	-	-	-	-	3.4	-	-	-	-	-	-	-	-	-	-	-	-	-
Well Head	12/9/2014	-	-	-	-	-	-	-	-	-	-	-	-	-	-	-	-	1	-	-	-	-	-	-	-
Well Head	11/21/2017	-	-	-	-	-	-	-	-	-	-	1.9	0.21	-	<2	-	<100	<10	ND	-	-	-	<5	-	-
Well Head	7/17/2018	-	-	-	-	-	-	-	-	-	-	8.6	-	-	-	-	-	-	-	-	-	-	-	-	-
Well Head	10/1/2018	-	-	-	-	-	-	-	-	-	-	5.1	-	-	-	-	-	-	-	-	-	-	-	-	-
BIG OAK MOBILE HOME PARK WATER																									
Well Head - West well	6/23/2004	1470	950	-	260	105	50	145	5	251	154	320	-	0.4	10	4	800	58.3	1	-	-	50	110	7	20
Well Head - West well	6/8/2005	-	-	-	-	-	-	-	-	-	-	-	9.47	-	-	-	-	-	-	-	-	-	-	-	-
Well Head - West well	6/14/2006	-	-	-	-	-	-	-	-	-	-	-	6.84	-	-	-	-	-	-	-	-	-	-	-	-
Well Head - West well	6/15/2007	1660	1120	-	280	120	55	171	5	300	169	320	6.03	0.3	10	4	550	53.2	1	-	-	50	150	6	20
Well Head - West well	8/9/2011	1600	1000	-	260	110	50	160	4.1	280	160	320	8.6	0.2	50	4.5	-	100	1	-	-	100	110	<5	50
Well Head - West well	7/27/2016	1600	-	-	270	110	52	140	4.3	300	170	320	8.8	0.24	50	3.5	-	<100	<10	ND	-	<100	93	<5	<50
Well Head - West well	9/12/2017	-	-	-	-	-	-	-	-	-	-	-	9.6	-	-	-	-	-	-	-	-	-	-	-	-
Well Head - West well	9/10/2018	-	-	-	-	-	-	-	-	-	-	-	8.9	-	-	-	-	-	-	-	-	-	-	-	-

Summary of Groundwater Quality Laboratory Results - Public Supply and Monitoring Wells

Well Name	Date	EC				Cations				Anions					Trace Elements											
		EC (µmho/cm)	TDS (mg/L)	pH	Total Alkalinity ¹ (mg/L)	Ca (mg/L)	Mg (mg/L)	Na (mg/L)	K (mg/L)	SO ₄ (mg/L)	Cl (mg/L)	HCO ₃ ¹ (mg/L)	NO ₃ ¹ (mg/L)	F (mg/L)	Al (µg/L)	As ² (µg/L)	B (ug/L)	Ba (ug/L)	Cr (µg/L)	Cr(VI) (µg/L)	Cu (mg/L)	Fe (ug/L)	Mn (µg/L)	Se (µg/L)	Zn (ug/L)	
		900 ^b	500 ^b	6.5/8.5 ^b					250 ^b	250 ^b		10 ^a	2 ^a	1000 ^a	10 ^a	1000 ^c	1000 ^a	50 ^a		1.3 ^a	300 ^b	50 ^b	50 ^a	5000 ^a		
Unknown Aquifer																										
BIG OAK MOBILE HOME PARK WATER																										
Well Head - West well	8/14/2019	-	1200	-	-	130	56	140	5.1	310	180	-	8.7	-	20	4	-	ND	ND	-	-	ND	110	5.6	ND	
Wellhead- East well	6/23/2004	1330	850	-	260	91	44	135	4	189	149	320	7.07	0.4	10	4	800	64.4	1	-	-	50	130	6	20	
Wellhead- East well	6/8/2005	-	-	-	-	-	-	-	-	-	-	-	7.55	-	-	-	-	-	-	-	-	-	-	-	-	
Wellhead- East well	6/14/2006	-	-	-	-	-	-	-	-	-	-	-	6.6	-	-	-	-	-	-	-	-	-	-	-	-	
Wellhead- East well	6/15/2007	1340	850	-	250	84	39	145	4	197	130	310	6.28	0.3	10	4	580	57.4	1	-	-	50	130	5	20	
Wellhead- East well	6/6/2008	-	-	-	-	-	-	-	-	-	-	-	1.7	-	-	-	-	-	-	-	-	-	-	-	-	
Wellhead- East well	8/9/2011	1400	890	-	240	88	39	140	3.9	210	140	290	9.5	0.2	50	4	-	100	1	-	-	100	130	<5	<50	
Wellhead- East well	7/27/2016	1500	1000	-	260	98	46	130	4.3	260	140	320	9.5	0.3	50	2.9	-	100	<10	ND	-	<100	150	<5	50	
Wellhead- East well	8/30/2017	-	-	-	-	-	-	-	-	-	-	-	9.6	-	-	-	-	-	-	-	-	-	-	-	-	
Wellhead- East well	9/10/2018	-	-	-	-	-	-	-	-	-	-	-	9.8	-	-	-	-	-	-	-	-	-	-	-	-	
Wellhead- East well	8/14/2019	-	990	-	-	94	-	130	4.4	250	-	-	8.7	0.2	-	4	-	<100	ND	-	-	-	150	6	ND	
BLUE TIP TRAILER PARK WATER																										
WELL HEAD	2/4/2008	-	-	-	-	-	-	-	-	-	-	-	0.63	-	-	-	-	-	-	-	-	-	-	-	-	
WELL HEAD	8/29/2018	-	-	-	-	-	-	-	-	-	-	-	1.2	-	-	-	-	-	-	-	-	-	-	-	-	
BON GUSTOS																										
TREATMENT	8/25/2016	-	-	-	-	-	-	-	-	-	-	-	ND	-	-	-	-	-	-	-	-	-	-	-	-	
TREATMENT	8/10/2017	-	-	-	-	-	-	-	-	-	-	-	ND	-	-	-	-	-	-	-	-	-	-	-	-	
TREATMENT	11/15/2017	-	-	-	-	-	-	-	-	-	-	-	ND	-	-	-	-	-	-	-	-	-	-	-	-	
TREATMENT	5/8/2018	-	-	-	-	-	-	-	-	-	-	-	ND	-	-	-	-	-	-	-	-	-	-	-	-	
TREATMENT	3/1/2019	-	-	-	-	-	-	-	-	-	-	-	2	-	-	-	-	-	-	-	-	-	-	-	-	
TREATMENT	11/19/2019	-	-	-	-	-	-	-	-	-	-	-	ND	-	-	-	-	-	-	-	-	-	-	-	-	
Well Head	8/31/2004	-	-	-	-	-	-	-	-	-	-	-	15	-	-	-	-	-	-	-	-	-	-	-	-	
Well Head	8/31/2005	-	-	-	-	-	-	-	-	-	-	-	15	-	-	-	-	-	-	-	-	-	-	-	-	
Well Head	8/31/2006	-	-	-	-	-	-	-	-	-	-	-	14	-	-	-	-	-	-	-	-	-	-	-	-	
Well Head	8/30/2007	-	-	-	-	-	-	-	-	-	-	-	16	-	-	-	-	-	-	-	-	-	-	-	-	
Well Head	12/28/2007	-	-	-	-	-	-	-	-	-	-	-	17	-	-	-	-	-	-	-	-	-	-	-	-	
Well Head	9/17/2008	-	-	-	-	-	-	-	-	-	-	-	12	-	-	-	-	-	-	-	-	-	-	-	-	
Well Head	10/9/2008	-	-	-	-	-	-	-	-	-	-	-	11	-	-	-	-	-	-	-	-	-	-	-	-	
Well Head	8/31/2009	-	-	-	-	-	-	-	-	-	-	-	8.8	-	-	-	-	-	-	-	-	-	-	-	-	
Well Head	8/26/2010	-	-	-	-	-	-	-	-	-	-	-	14	-	-	-	-	-	-	-	-	-	-	-	-	
Well Head	8/30/2011	-	-	-	-	-	-	-	-	-	-	-	14	-	-	-	-	-	-	-	-	-	-	-	-	
Well Head	2/21/2018	-	-	-	-	-	-	-	-	-	-	-	ND	-	-	-	-	-	-	-	-	-	-	-	-	
Well Head	8/29/2018	-	-	-	-	-	-	-	-	-	-	-	2.3	-	-	-	-	-	-	-	-	-	-	-	-	
Well Head	11/14/2018	-	-	-	-	-	-	-	-	-	-	-	18	-	-	-	-	-	-	-	-	-	-	-	-	
Well Head	2/20/2019	-	-	-	-	-	-	-	-	-	-	-	14	-	-	-	-	-	-	-	-	-	-	-	-	

Summary of Groundwater Quality Laboratory Results - Public Supply and Monitoring Wells

Well Name	Date	EC (µmho/cm)	TDS (mg/L)	pH	Total Alkalinity ¹ (mg/L)	Cations				Anions					Trace Elements													
						Ca (mg/L)	Mg (mg/L)	Na (mg/L)	K (mg/L)	SO ₄ (mg/L)	Cl (mg/L)	HCO ₃ ¹ (mg/L)	NO ₃ ¹ (mg/L)	F (mg/L)	Al (µg/L)	As ² (µg/L)	B (ug/L)	Ba (ug/L)	Cr (µg/L)	Cr(VI) (µg/L)	Cu (mg/L)	Fe (ug/L)	Mn (µg/L)	Se (µg/L)	Zn (ug/L)			
		900 ^b	500 ^b	6.5/8.5 ^b						250 ^b	250 ^b		10 ^a	2 ^a	1000 ^a	10 ^a	1000 ^c	1000 ^a	50 ^a					1.3 ^a	300 ^b	50 ^b	50 ^a	5000 ^a
Unknown Aquifer																												
BON GUSTOS																												
Well Head	4/25/2019	-	650	-	-	51	25	150	2.88	110	202	-	ND	0.44	295	2.02	-	160	ND	-	-	-	-	386	212	ND	75	
BRENTWOOD CREEK FARM																												
WELL 2 - CAMP 1	8/17/2004	960	-	-	280	49	23	130	1.7	84	91	340	-	0.2	<50	<2	-	<100	<10	-	-	-	-	140	190	<5	50	
WELL 3 - CAMP 2	8/17/2004	1000	-	-	350	28	15	180	1.6	51	88	430	-	0.2	<50	<2	-	<100	<10	-	-	-	-	100	140	<5	50	
BRENTWOOD MISSIONARY BAPTIST																												
Well Head	6/3/2002	-	-	-	-	-	-	-	-	-	-	-	9.5	-	-	-	-	-	-	-	-	-	-	-	-	-	-	
Well Head	6/2/2003	-	-	-	-	-	-	-	-	-	-	-	8.4	-	-	-	-	-	-	-	-	-	-	-	-	-	-	
Well Head	6/3/2004	-	-	-	-	-	-	-	-	-	-	-	8.8	-	-	-	-	-	-	-	-	-	-	-	-	-	-	
Well Head	6/30/2004	1300	770	-	310	100	46	120	3.4	130	150	370	0.95	1.2	<50	<2	-	<100	<10	-	-	-	100	<20	<5	50		
Well Head	6/2/2005	-	-	-	-	-	-	-	-	-	-	-	8.4	-	-	-	-	-	-	-	-	-	-	-	-	-	-	
Well Head	6/5/2006	-	-	-	-	-	-	-	-	-	-	-	7.5	-	-	-	-	-	-	-	-	-	-	-	-	-	-	
Well Head	7/11/2007	1200	-	-	250	81	31	110	1.5	97	150	310	7	0.3	50	2.4	-	100	10	-	-	-	<100	<20	<5	<50		
Well Head	6/2/2008	-	-	-	-	-	-	-	-	-	-	-	7.5	-	-	-	-	-	-	-	-	-	-	-	-	-	-	
Well Head	6/1/2009	-	-	-	-	-	-	-	-	-	-	-	6.6	-	-	-	-	-	-	-	-	-	-	-	-	-	-	
Well Head	9/7/2010	-	-	-	-	-	-	-	-	-	-	-	4.7	-	-	-	-	-	-	-	-	-	-	-	-	-	-	
Well Head	7/2/2012	-	-	-	-	-	-	-	-	-	-	-	8.1	-	-	-	-	-	-	-	-	-	-	-	-	-	-	
Well Head	7/8/2013	-	-	-	-	-	-	-	-	-	-	-	7.5	-	-	-	-	-	-	-	-	-	-	-	-	-	-	
Well Head	7/7/2014	-	-	-	-	-	-	-	-	-	-	-	7.2	-	-	-	-	-	-	-	-	-	-	-	-	-	-	
Well Head	7/7/2015	-	-	-	-	-	-	-	-	-	-	-	7.5	-	-	-	-	-	-	-	-	-	-	-	-	-	-	
Well Head	7/5/2016	-	-	-	-	-	-	-	-	-	-	-	7.8	-	-	-	-	-	-	-	-	-	-	-	-	-	-	
Well Head	7/10/2017	-	-	-	-	-	-	-	-	-	-	-	9.1	-	-	-	-	-	-	-	-	-	-	-	-	-	-	
Well Head	7/9/2019	-	-	-	-	-	-	-	-	-	-	-	8.7	-	-	-	-	-	-	-	-	-	-	-	-	-	-	
BRIDGEHEAD CAFE																												
Well Head	11/13/2001	-	-	-	-	-	-	-	-	-	-	-	4.3	-	-	-	-	-	-	-	-	-	-	-	-	-	-	
Well Head	2/12/2002	-	-	-	-	-	-	-	-	-	-	-	6.3	-	-	-	-	-	-	-	-	-	-	-	-	-	-	
Well Head	8/13/2002	-	-	-	-	-	-	-	-	-	-	-	9.9	-	-	-	-	-	-	-	-	-	-	-	-	-	-	
Well Head	9/10/2002	-	-	-	-	-	-	-	-	-	-	-	4.7	-	-	-	-	-	-	-	-	-	-	-	-	-	-	
Well Head	11/19/2002	-	-	-	-	-	-	-	-	-	-	-	5.2	-	-	-	-	-	-	-	-	-	-	-	-	-	-	
Well Head	2/11/2003	-	-	-	-	-	-	-	-	-	-	-	5.4	-	-	-	-	-	-	-	-	-	-	-	-	-	-	
Well Head	5/20/2003	-	-	-	-	-	-	-	-	-	-	-	2.9	-	-	-	-	-	-	-	-	-	-	-	-	-	-	
Well Head	8/18/2003	-	-	-	-	-	-	-	-	-	-	-	4.7	-	-	-	-	-	-	-	-	-	-	-	-	-	-	
Well Head	11/11/2003	-	-	-	-	-	-	-	-	-	-	-	5.2	-	-	-	-	-	-	-	-	-	-	-	-	-	-	
Well Head	2/10/2004	-	-	-	-	-	-	-	-	-	-	-	5.6	-	-	-	-	-	-	-	-	-	-	-	-	-	-	
Well Head	5/12/2004	-	-	-	-	-	-	-	-	-	-	-	5.4	-	-	-	-	-	-	-	-	-	-	-	-	-	-	

Summary of Groundwater Quality Laboratory Results - Public Supply and Monitoring Wells

Well Name	Date	EC (µmho/cm)	TDS (mg/L)	pH	Total Alkalinity ¹ (mg/L)	Cations				Anions					Trace Elements											
						Ca (mg/L)	Mg (mg/L)	Na (mg/L)	K (mg/L)	SO ₄ (mg/L)	Cl (mg/L)	HCO ₃ ¹ (mg/L)	NO ₃ ¹ (mg/L)	F (mg/L)	Al (µg/L)	As ² (µg/L)	B (ug/L)	Ba (ug/L)	Cr (µg/L)	Cr(VI) (µg/L)	Cu (mg/L)	Fe (ug/L)	Mn (µg/L)	Se (µg/L)	Zn (ug/L)	
		900 ^b	500 ^b	6.5/8.5 ^b						250 ^b	250 ^b		10 ^a	2 ^a	1000 ^a	10 ^a	1000 ^c	1000 ^a	50 ^a		1.3 ^a	300 ^b	50 ^b	50 ^a	5000 ^a	
Unknown Aquifer																										
BRIDGEHEAD CAFE																										
BYRON AIRPORT																										
Well Head	5/7/2002	-	-	-	-	-	-	-	-	-	-	-	ND	-	-	-	-	-	-	-	-	-	-	-	-	-
Well Head	5/6/2003	-	-	-	-	-	-	-	-	-	-	-	ND	-	-	-	-	-	-	-	-	-	-	-	-	-
Well Head	5/4/2004	-	-	-	-	-	-	-	-	-	-	-	ND	-	-	-	-	-	-	-	-	-	-	-	-	-
Well Head	5/5/2005	-	-	-	-	-	-	-	-	-	-	-	ND	-	-	-	-	-	-	-	-	-	-	-	-	-
Well Head	5/3/2006	-	-	-	-	-	-	-	-	-	-	-	ND	-	-	-	-	-	-	-	-	-	-	-	-	-
Well Head	5/8/2008	-	-	-	-	-	-	-	-	-	-	-	ND	-	-	-	-	-	-	-	-	-	-	-	-	-
Well Head	5/5/2009	-	-	-	-	-	-	-	-	-	-	-	ND	-	-	-	-	-	-	-	-	-	-	-	-	-
Well Head	5/12/2010	-	-	-	-	-	-	-	-	-	-	-	<0.5	-	-	-	-	-	-	-	-	-	-	-	-	-
Well Head	5/12/2011	-	-	-	-	-	-	-	-	-	-	-	ND	-	-	-	-	-	-	-	-	-	-	-	-	-
Well Head	5/7/2012	-	-	-	-	-	-	-	-	-	-	-	ND	-	-	-	-	-	-	-	-	-	-	-	-	-
Well Head	5/9/2013	-	-	-	-	-	-	-	-	-	-	-	ND	-	-	-	-	-	-	-	-	-	-	-	-	-
Well Head	5/7/2014	-	-	-	-	-	-	-	-	-	-	-	ND	-	-	-	-	-	-	-	-	-	-	-	-	-
Well Head	5/21/2015	-	-	-	-	-	-	-	-	-	-	-	ND	-	-	-	-	-	-	-	-	-	-	-	-	-
Well Head	5/31/2016	-	-	-	-	-	-	-	-	-	-	-	ND	-	-	-	-	-	-	-	-	-	-	-	-	-
Well Head	5/25/2017	-	-	-	-	-	-	-	-	-	-	-	ND	-	-	-	-	-	-	-	-	-	-	-	-	-
Well Head	11/14/2018	-	-	-	-	-	-	-	-	-	-	-	ND	-	-	-	-	-	-	-	-	-	-	-	-	-
Well Head	11/19/2019	-	-	-	-	-	-	-	-	-	-	-	ND	-	-	-	-	-	-	-	-	-	-	-	-	-
BYRON CORNERS INC																										
Well Head	8/4/2004	-	-	-	-	-	-	-	-	-	-	-	18	-	-	-	-	-	-	-	-	-	-	-	-	-
Well Head	8/3/2005	-	-	-	-	-	-	-	-	-	-	-	22.6	-	-	-	-	-	-	-	-	-	-	-	-	-
Well Head	6/30/2006	-	-	-	-	-	-	-	-	-	-	-	22.6	-	-	-	-	-	-	-	-	-	-	-	-	-
Well Head	8/3/2006	-	-	-	-	-	-	-	-	-	-	-	21	-	-	-	-	-	-	-	-	-	-	-	-	-
Well Head	11/30/2006	-	-	-	-	-	-	-	-	-	-	-	1.5	-	-	-	-	-	-	-	-	-	-	-	-	-
Well Head	9/28/2007	-	-	-	-	-	-	-	-	-	-	-	17	-	-	-	-	-	-	-	-	-	-	-	-	-
Well Head	9/23/2008	-	-	-	-	-	-	-	-	-	-	-	16	-	-	-	-	-	-	-	-	-	-	-	-	-
Well Head	2/26/2009	-	-	-	-	-	-	-	-	-	-	-	2.3	-	-	-	-	-	-	-	-	-	-	-	-	-
Well Head	5/28/2009	-	-	-	-	-	-	-	-	-	-	-	4.3	-	-	-	-	-	-	-	-	-	-	-	-	-
Well Head	8/31/2009	-	-	-	-	-	-	-	-	-	-	-	8.8	-	-	-	-	-	-	-	-	-	-	-	-	-
Well Head	11/30/2009	-	-	-	-	-	-	-	-	-	-	-	12	-	-	-	-	-	-	-	-	-	-	-	-	-
Well Head	2/25/2010	-	-	-	-	-	-	-	-	-	-	-	2	-	-	-	-	-	-	-	-	-	-	-	-	-
Well Head	5/25/2010	-	-	-	-	-	-	-	-	-	-	-	3.4	-	-	-	-	-	-	-	-	-	-	-	-	-
Well Head	8/26/2010	-	-	-	-	-	-	-	-	-	-	-	2	-	-	-	-	-	-	-	-	-	-	-	-	-
Well Head	11/13/2010	-	-	-	-	-	-	-	-	-	-	-	11	-	-	-	-	-	-	-	-	-	-	-	-	-
Well Head	2/28/2011	-	-	-	-	-	-	-	-	-	-	-	1	-	-	-	-	-	-	-	-	-	-	-	-	-

Summary of Groundwater Quality Laboratory Results - Public Supply and Monitoring Wells

Well Name	Date					Cations				Anions					Trace Elements												
		EC (µmho/cm)	TDS (mg/L)	pH	Total Alkalinity ¹ (mg/L)	Ca (mg/L)	Mg (mg/L)	Na (mg/L)	K (mg/L)	SO ₄ (mg/L)	Cl (mg/L)	HCO ₃ ¹ (mg/L)	NO ₃ ¹ (mg/L)	F (mg/L)	Al (µg/L)	As ² (µg/L)	B (ug/L)	Ba (ug/L)	Cr (µg/L)	Cr(VI) (µg/L)	Cu (mg/L)	Fe (ug/L)	Mn (µg/L)	Se (µg/L)	Zn (ug/L)		
		900 ^b	500 ^b	6.5/8.5 ^b						250 ^b	250 ^b		10 ^a	2 ^a	1000 ^a	10 ^a	1000 ^c	1000 ^a	50 ^a		1.3 ^a	300 ^b	50 ^b	50 ^a	5000 ^a		
Unknown Aquifer																											
BYRON CORNERS INC																											
Well Head	5/31/2011	-	-	-	-	-	-	-	-	-	-	-	2	-	-	-	-	-	-	-	-	-	-	-	-	-	
Well Head	8/30/2011	-	-	-	-	-	-	-	-	-	-	-	1.9	-	-	-	-	-	-	-	-	-	-	-	-	-	
Well Head	11/30/2011	-	-	-	-	-	-	-	-	-	-	-	2.1	-	-	-	-	-	-	-	-	-	-	-	-	-	
Well Head	2/28/2012	-	-	-	-	-	-	-	-	-	-	-	2	-	-	-	-	-	-	-	-	-	-	-	-	-	
Well Head	5/30/2012	-	-	-	-	-	-	-	-	-	-	-	2.3	-	-	-	-	-	-	-	-	-	-	-	-	-	
Well Head	8/29/2012	-	-	-	-	-	-	-	-	-	-	-	2	-	-	-	-	-	-	-	-	-	-	-	-	-	
Well Head	2/28/2013	-	-	-	-	-	-	-	-	-	-	-	2.3	-	-	-	-	-	-	-	-	-	-	-	-	-	
Well Head	5/30/2013	-	-	-	-	-	-	-	-	-	-	-	2.5	-	-	-	-	-	-	-	-	-	-	-	-	-	
Well Head	8/27/2013	-	-	-	-	-	-	-	-	-	-	-	2.9	-	-	-	-	-	-	-	-	-	-	-	-	-	
Well Head	11/21/2013	-	-	-	-	-	-	-	-	-	-	-	2	-	-	-	-	-	-	-	-	-	-	-	-	-	
Well Head	2/19/2014	-	-	-	-	-	-	-	-	-	-	-	2.5	-	-	-	-	-	-	-	-	-	-	-	-	-	
Well Head	5/14/2014	-	-	-	-	-	-	-	-	-	-	-	2.3	-	-	-	-	-	-	-	-	-	-	-	-	-	
Well Head	8/18/2014	-	-	-	-	-	-	-	-	-	-	-	2	-	-	-	-	-	-	-	-	-	-	-	-	-	
Well Head	11/13/2014	-	-	-	-	-	-	-	-	-	-	-	2	-	-	-	-	-	-	-	-	-	-	-	-	-	
Well Head	2/11/2015	-	-	-	-	-	-	-	-	-	-	-	2.1	-	-	-	-	-	-	-	-	-	-	-	-	-	
Well Head	6/17/2015	-	-	-	-	-	-	-	-	-	-	-	2.5	-	-	-	-	-	-	-	-	-	-	-	-	-	
Well Head	8/11/2015	-	-	-	-	-	-	-	-	-	-	-	2.3	-	-	-	-	-	-	-	-	-	-	-	-	-	
Well Head	11/11/2015	-	-	-	-	-	-	-	-	-	-	-	ND	-	-	-	-	-	-	-	-	-	-	-	-	-	
Well Head	2/10/2016	-	-	-	-	-	-	-	-	-	-	-	ND	-	-	-	-	-	-	-	-	-	-	-	-	-	
Well Head	5/24/2016	-	-	-	-	-	-	-	-	-	-	-	ND	-	-	-	-	-	-	-	-	-	-	-	-	-	
Well Head	8/22/2016	-	-	-	-	-	-	-	-	-	-	-	ND	-	-	-	-	-	-	-	-	-	-	-	-	-	
Well Head	11/16/2016	-	-	-	-	-	-	-	-	-	-	-	ND	-	-	-	-	-	-	-	-	-	-	-	-	-	
Well Head	2/28/2017	-	-	-	-	-	-	-	-	-	-	-	0.03	-	-	-	-	-	-	-	-	-	-	-	-	-	
Well Head	5/25/2017	-	-	-	-	-	-	-	-	-	-	-	ND	-	-	-	-	-	-	-	-	-	-	-	-	-	
Well Head	8/10/2017	-	-	-	-	-	-	-	-	-	-	-	ND	-	-	-	-	-	-	-	-	-	-	-	-	-	
Well Head	5/8/2018	-	-	-	-	-	-	-	-	-	-	-	ND	-	-	-	-	-	-	-	-	-	-	-	-	-	
Well Head	8/29/2018	-	-	-	-	-	-	-	-	-	-	-	ND	-	-	-	-	-	-	-	-	-	-	-	-	-	
Well Head	11/14/2018	-	-	-	-	-	-	-	-	-	-	-	9.4	-	-	-	-	-	-	-	-	-	-	-	-	-	
Well Head	2/20/2019	-	-	-	-	-	-	-	-	-	-	-	9.7	-	-	-	-	-	-	-	-	-	-	-	-	-	
Well Head	5/1/2019	-	-	-	-	-	-	-	-	-	-	-	10	-	-	-	-	-	-	-	-	-	-	-	-	-	
Well Head	8/14/2019	-	-	-	-	-	-	-	-	-	-	-	9.6	-	-	-	-	-	-	-	-	-	-	-	-	-	
Well Head	11/19/2019	-	-	-	-	-	-	-	-	-	-	-	10	-	-	-	-	-	-	-	-	-	-	-	-	-	
BYRON INN																											
Well Head	2/7/2002	-	-	-	-	-	-	-	-	-	-	-	2.3	-	-	-	-	-	-	-	-	-	-	-	-	-	
Well Head	2/13/2003	-	-	-	-	-	-	-	-	-	-	-	2.5	-	-	-	-	-	-	-	-	-	-	-	-	-	
Well Head	2/6/2006	-	-	-	-	-	-	-	-	-	-	-	2.7	-	-	-	-	-	-	-	-	-	-	-	-	-	
Well Head	2/14/2008	-	-	-	-	-	-	-	-	-	-	-	1.7	-	-	-	-	-	-	-	-	-	-	-	-	-	

Summary of Groundwater Quality Laboratory Results - Public Supply and Monitoring Wells

Well Name	Date	EC (µmho/cm)	TDS (mg/L)	pH	Total Alkalinity ¹ (mg/L)	Cations				Anions					Trace Elements																
						Ca (mg/L)	Mg (mg/L)	Na (mg/L)	K (mg/L)	SO ₄ (mg/L)	Cl (mg/L)	HCO ₃ ¹ (mg/L)	NO ₃ ¹ (mg/L)	F (mg/L)	Al (µg/L)	As ² (µg/L)	B (ug/L)	Ba (ug/L)	Cr (µg/L)	Cr (VI) (µg/L)	Cu (mg/L)	Fe (ug/L)	Mn (µg/L)	Se (µg/L)	Zn (ug/L)						
		900 ^b	500 ^b	6.5/8.5 ^b						250 ^b	250 ^b		10 ^a	2 ^a	1000 ^a	10 ^a	1000 ^c	1000 ^a	50 ^a							1.3 ^a	300 ^b	50 ^b	50 ^a	5000 ^a	
Unknown Aquifer																															
BYRON INN																															
Well Head	2/10/2010	-	-	-	-	-	-	-	-	-	-	-	1.6	-	-	-	-	-	-	-	-	-	-	-	-	-	-	-	-	-	
Well Head	2/17/2011	-	-	-	-	-	-	-	-	-	-	-	2	-	-	-	-	-	-	-	-	-	-	-	-	-	-	-	-	-	
Well Head	2/13/2013	-	-	-	-	-	-	-	-	-	-	-	1.4	-	-	-	-	-	-	-	-	-	-	-	-	-	-	-	-	-	
Well Head	2/10/2014	-	-	-	-	-	-	-	-	-	-	-	1.9	-	-	-	-	-	-	-	-	-	-	-	-	-	-	-	-	-	
Well Head	2/5/2015	-	-	-	-	-	-	-	-	-	-	-	1.5	-	-	-	-	-	-	-	-	-	-	-	-	-	-	-	-	-	
Well Head	2/17/2016	-	-	-	-	-	-	-	-	-	-	-	2.6	-	-	-	-	-	-	-	-	-	-	-	-	-	-	-	-	-	
Well Head	3/2/2017	-	-	-	-	-	-	-	-	-	-	-	3	-	-	-	-	-	-	-	-	-	-	-	-	-	-	-	-	-	
Well Head	11/16/2018	-	-	-	-	-	-	-	-	-	-	-	3.9	-	-	-	-	-	-	-	-	-	-	-	-	-	-	-	-	-	
Well Head	11/21/2019	-	-	-	-	-	-	-	-	-	-	-	1.7	-	-	-	-	-	-	-	-	-	-	-	-	-	-	-	-	-	
BYRON UNITED METHODIST																															
WELL HEAD	3/19/2007	-	-	-	-	-	-	-	-	-	-	-	0.54	-	-	-	-	-	-	-	-	-	-	-	-	-	-	-	-	-	-
WELL HEAD	3/25/2008	-	-	-	-	-	-	-	-	-	-	-	0.7	-	-	-	-	-	-	-	-	-	-	-	-	-	-	-	-	-	-
WELL HEAD	3/5/2009	-	-	-	-	-	-	-	-	-	-	-	0.59	-	-	-	-	-	-	-	-	-	-	-	-	-	-	-	-	-	-
WELL HEAD	10/15/2009	-	-	-	-	-	-	-	-	-	-	-	0.56	0.4	50	2.9	-	100	18	-	-	-	-	-	-	-	-	<5	-	-	-
WELL HEAD	4/1/2010	-	-	-	-	-	-	-	-	-	-	-	0.66	-	-	-	-	-	-	-	-	-	-	-	-	-	-	-	-	-	-
WELL HEAD	4/7/2010	-	-	-	-	-	-	-	-	-	-	-	<0.5	-	-	-	-	-	-	-	-	-	-	-	-	-	-	-	-	-	-
WELL HEAD	4/6/2011	-	-	-	-	-	-	-	-	-	-	-	0.5	-	-	-	-	-	-	-	-	-	-	-	-	-	-	-	-	-	-
WELL HEAD	4/8/2013	-	-	-	-	-	-	-	-	-	-	-	0.63	-	-	-	-	-	-	-	-	-	-	-	-	-	-	-	-	-	-
WELL HEAD	4/6/2016	-	-	-	-	-	-	-	-	-	-	-	0.72	-	-	-	-	-	-	-	-	-	-	-	-	-	-	-	-	-	-
WELL HEAD	4/10/2017	-	-	-	-	-	-	-	-	-	-	-	0.76	-	-	-	-	-	-	-	-	-	-	-	-	-	-	-	-	-	-
WELL HEAD	4/23/2018	-	-	-	-	-	-	-	-	-	-	-	0.9	-	-	-	-	-	-	-	-	-	-	-	-	-	-	-	-	-	-
WELL HEAD	4/8/2019	-	-	-	-	-	-	-	-	-	-	-	1	-	-	-	-	-	-	-	-	-	-	-	-	-	-	-	-	-	-
CALIENTE ISLE WATER SYSTEM																															
WELLHEAD	8/20/2004	-	-	-	-	-	-	-	-	-	-	-	ND	-	-	-	-	-	-	-	-	-	-	-	-	-	-	-	-	-	-
WELLHEAD	8/24/2005	-	-	-	-	-	-	-	-	-	-	-	ND	-	-	-	-	-	-	-	-	-	-	-	-	-	-	-	-	-	-
CAMINO MOBILEHOME																															
WELL	3/3/2004	-	-	-	-	-	-	-	-	-	-	-	<0.09	-	-	-	-	-	-	-	-	-	-	-	-	-	-	-	-	-	-
WELL	3/22/2006	1140	730	-	310	20	10	201	1	115	103	360	<0.09	0.1	10	2	2500	52.2	1	-	-	-	-	-	150	110	2	60	-	-	-
WELL	3/7/2007	-	-	-	-	-	-	-	-	-	-	-	<0.09	-	-	-	-	-	-	-	-	-	-	-	-	-	-	-	-	-	-
WELL	3/5/2008	-	-	-	-	-	-	-	-	-	-	-	<0.09	-	-	-	-	-	-	-	-	-	-	-	-	-	-	-	-	-	-
WELL	10/15/2009	1100	720	-	320	22	11	220	1.2	110	100	390	ND	0.1	-	-	-	-	-	-	-	-	-	500	110	-	<50	-	-	-	
WELL	8/9/2011	1200	680	-	300	22	9.6	210	1.3	110	100	370	ND	0.2	50	2	-	100	1	-	-	-	-	150	110	<5	50	-	-	-	
WELL	7/27/2016	1100	710	-	300	21	9.6	210	1.3	110	99	370	ND	0.3	50	2	-	<100	<10	ND	-	-	-	130	110	<5	50	-	-	-	
WELL	9/10/2018	-	-	-	-	-	-	-	-	-	-	-	ND	-	-	-	-	-	-	-	-	-	-	-	-	-	-	-	-	-	-

Summary of Groundwater Quality Laboratory Results - Public Supply and Monitoring Wells

Well Name	Date	EC				Cations				Anions					Trace Elements										
		EC (µmho/cm)	TDS (mg/L)	pH	Total Alkalinity ¹ (mg/L)	Ca (mg/L)	Mg (mg/L)	Na (mg/L)	K (mg/L)	SO ₄ (mg/L)	Cl (mg/L)	HCO ₃ ¹ (mg/L)	NO ₃ ¹ (mg/L)	F (mg/L)	Al (µg/L)	As ² (µg/L)	B (ug/L)	Ba (ug/L)	Cr (µg/L)	Cr (VI) (µg/L)	Cu (mg/L)	Fe (ug/L)	Mn (µg/L)	Se (µg/L)	Zn (ug/L)
		900 ^b	500 ^b	6.5/8.5 ^b					250 ^b	250 ^b		10 ^a	2 ^a	1000 ^a	10 ^a	1000 ^c	1000 ^a	50 ^a		1.3 ^a	300 ^b	50 ^b	50 ^a	5000 ^a	
Unknown Aquifer																									
CAMINO MOBILEHOME																									
WELL	9/18/2019	-	750	-	-	21	9.46	220	1.4	110	100	-	-	0.19	ND	2.4	-	ND	ND	-	-	200	-	-	<50
CARSON SWIM SCHOOL																									
WELL HEAD	4/14/2004	-	-	-	-	-	-	-	-	-	-	-	14.1	-	-	-	-	-	-	-	-	-	-	-	-
WELL HEAD	4/13/2005	-	-	-	-	-	-	-	-	-	-	-	16	-	-	-	-	-	-	-	-	-	-	-	-
WELL HEAD	4/20/2007	-	-	-	-	-	-	-	-	-	-	-	18	-	-	-	-	-	-	-	-	-	-	-	-
CASA DEL RIO WATER SYSTEM																									
Well Head	10/17/2001	-	-	-	-	-	-	-	-	-	-	-	ND	-	-	-	-	-	-	-	-	-	-	-	-
Well Head	10/15/2002	-	-	-	-	-	-	-	-	-	-	-	ND	-	-	-	-	-	-	-	-	-	-	-	-
Well Head	10/20/2003	-	-	-	-	-	-	-	-	-	-	-	ND	-	-	-	-	-	-	-	-	-	-	-	-
Well Head	10/20/2004	-	-	-	-	-	-	-	-	-	-	-	ND	-	-	-	-	-	-	-	-	-	-	-	-
Well Head	10/19/2005	-	-	-	-	-	-	-	-	-	-	-	ND	-	-	-	-	-	-	-	-	-	-	-	-
CECCHINI WATER																									
WELL	6/29/2004	-	-	-	-	-	-	-	-	-	-	-	ND	-	-	-	-	-	-	-	-	-	-	-	-
WELL	7/28/2004	-	-	-	-	-	-	-	-	-	-	-	ND	-	-	-	-	-	-	-	-	-	-	-	-
WELL	8/30/2017	-	-	-	-	-	-	-	-	-	-	-	ND	-	-	-	-	-	-	-	-	-	-	-	-
WELL 2	8/30/2017	-	-	-	-	-	-	-	-	-	-	-	0.4	-	-	-	-	-	-	-	-	-	-	-	-
CHURCH OF JESUS CHRIST																									
Well Head	7/15/2004	3100	-	-	200	160	78	370	8.7	990	250	250	-	0.7	<50	<2	-	<100	<10	-	-	140	34	<5	50
Well Head	7/11/2007	3000	-	-	210	170	74	360	8.7	1000	260	260	-	0.9	50	2.4	-	100	10	-	-	220	39	5	<50
COLONIA SANTA MARIA																									
Well Head	4/22/2002	1300	800	-	320	90	37	150	2.2	120	170	-	5.6	0.3	<50	<2	-	<100	<10	-	-	100	<20	<5	50
Well Head	11/25/2003	-	-	-	-	-	-	-	-	-	-	-	ND	-	-	-	-	-	-	-	-	-	-	-	-
Well Head	11/2/2004	-	-	-	-	-	-	-	-	-	-	-	5	-	-	-	-	-	-	-	-	-	-	-	-
Well Head	11/1/2005	-	-	-	-	-	-	-	-	-	-	-	4.7	-	-	-	-	-	-	-	-	-	-	-	-
Well Head	10/18/2006	1300	-	-	310	75	33	150	2	120	160	380	-	0.4	<50	2	-	42	5.1	-	-	100	<20	5	50
Well Head	11/1/2006	-	-	-	-	-	-	-	-	-	-	-	5	-	-	-	-	-	-	-	-	-	-	-	-
Well Head	11/1/2007	-	-	-	-	-	-	-	-	-	-	-	5	-	-	-	-	-	-	-	-	-	-	-	-
Well Head	11/3/2008	-	-	-	-	-	-	-	-	-	-	-	5	-	-	-	-	-	-	-	-	-	-	-	-
Well Head	11/2/2009	-	-	-	-	-	-	-	-	-	-	-	5	-	-	-	-	-	-	-	-	-	-	-	-
Well Head	11/1/2010	-	-	-	-	-	-	-	-	-	-	-	5.2	-	-	-	-	-	-	-	-	-	-	-	-
Well Head	11/2/2011	-	-	-	-	-	-	-	-	-	-	-	5.4	-	-	-	-	-	-	-	-	-	-	-	-

Summary of Groundwater Quality Laboratory Results - Public Supply and Monitoring Wells

Well Name	Date	EC (µmho/cm)	TDS (mg/L)	pH	Total Alkalinity ¹ (mg/L)	Cations				Anions					Trace Elements											
						Ca (mg/L)	Mg (mg/L)	Na (mg/L)	K (mg/L)	SO ₄ (mg/L)	Cl (mg/L)	HCO ₃ ¹ (mg/L)	NO ₃ ¹ (mg/L)	F (mg/L)	Al (µg/L)	As ² (µg/L)	B (ug/L)	Ba (ug/L)	Cr (µg/L)	Cr(VI) (µg/L)	Cu (mg/L)	Fe (ug/L)	Mn (µg/L)	Se (µg/L)	Zn (ug/L)	
		900 ^b	500 ^b	6.5/8.5 ^b						250 ^b	250 ^b		10 ^a	2 ^a	1000 ^a	10 ^a	1000 ^c	1000 ^a	50 ^a		1.3 ^a	300 ^b	50 ^b	50 ^a	5000 ^a	
Unknown Aquifer																										
COLONIA SANTA MARIA																										
Well Head	11/1/2012	-	-	-	-	-	-	-	-	-	-	-	5.4	-	-	-	-	-	-	-	-	-	-	-	-	-
Well Head	11/3/2014	-	-	-	-	-	-	-	-	-	-	-	5.6	-	-	-	-	-	-	-	-	-	-	-	-	-
Well Head	12/1/2014	-	-	-	-	-	-	-	-	-	-	-	6.1	-	-	-	-	-	-	-	-	-	-	-	-	-
Well Head	11/2/2015	-	-	-	-	-	-	-	-	-	-	-	5.6	-	-	-	-	-	-	-	-	-	-	-	-	-
Well Head	11/2/2016	-	-	-	-	-	-	-	-	-	-	-	5.7	-	-	-	-	-	-	-	-	-	-	-	-	-
Well Head	8/2/2017	-	-	-	-	-	-	-	-	-	-	-	6.1	0.24	<50	<2	-	<100	10	4.6	-	-	-	<5	-	
Well Head	11/6/2017	-	-	-	-	-	-	-	-	-	-	-	5.9	-	-	-	-	-	-	-	-	-	-	-	-	-
Well Head	11/12/2018	-	-	-	-	-	-	-	-	-	-	-	6.1	-	-	-	-	-	-	-	-	-	-	-	-	-
CRUISER HAVEN MARINA																										
Well Head	12/28/2001	-	-	-	-	-	-	-	-	-	-	-	ND	-	-	-	-	-	-	-	-	-	-	-	-	-
Well Head	12/31/2002	-	-	-	-	-	-	-	-	-	-	-	ND	-	-	-	-	-	-	-	-	-	-	-	-	-
Well Head	12/31/2003	-	-	-	-	-	-	-	-	-	-	-	ND	-	-	-	-	-	-	-	-	-	-	-	-	-
Well Head	12/29/2004	-	-	-	-	-	-	-	-	-	-	-	ND	-	-	-	-	-	-	-	-	-	-	-	-	-
Well Head	12/27/2005	-	-	-	-	-	-	-	-	-	-	-	ND	-	-	-	-	-	-	-	-	-	-	-	-	-
Well Head	9/19/2007	-	-	-	-	-	-	-	-	-	-	-	ND	-	-	-	-	-	-	-	-	-	-	-	-	-
Well Head	9/17/2008	-	-	-	-	-	-	-	-	-	-	-	ND	-	-	-	-	-	-	-	-	-	-	-	-	-
Well Head	9/22/2009	-	-	-	-	-	-	-	-	-	-	-	ND	-	-	-	-	-	-	-	-	-	-	-	-	-
Well Head	9/20/2010	-	-	-	-	-	-	-	-	-	-	-	<0.2	-	-	-	-	-	-	-	-	-	-	-	-	-
Well Head	12/2/2010	-	-	-	-	-	-	-	-	-	-	-	<0.2	-	-	-	-	-	-	-	-	-	-	-	-	-
Well Head	9/26/2011	-	-	-	-	-	-	-	-	-	-	-	<0.2	-	-	-	-	-	-	-	-	-	-	-	-	-
Well Head	10/30/2018	-	-	-	-	-	-	-	-	-	-	-	ND	-	-	-	-	-	-	-	-	-	-	-	-	-
Well Head	9/16/2019	-	-	-	-	-	-	-	-	-	-	-	ND	-	-	-	-	-	-	-	-	-	-	-	-	-
D ANNA YACHT CENTER																										
Well Head	7/25/2005	-	-	-	-	-	-	-	-	-	-	-	ND	-	-	-	-	-	-	-	-	-	-	-	-	-
Well Head	9/28/2005	-	-	-	-	-	-	-	-	-	-	-	<0.5	-	-	-	-	-	-	-	-	-	-	-	-	-
Well Head	7/30/2007	-	-	-	-	-	-	-	-	-	-	-	<0.5	-	-	-	-	-	-	-	-	-	-	-	-	-
Well Head	9/24/2007	-	-	-	-	-	-	-	-	-	-	-	ND	-	-	-	-	-	-	-	-	-	-	-	-	-
Well Head	7/24/2008	-	-	-	-	-	-	-	-	-	-	-	0.5	-	-	-	-	-	-	-	-	-	-	-	-	-
Well Head	9/30/2009	-	-	-	-	-	-	-	-	-	-	-	<0.5	-	-	-	-	-	-	-	-	-	-	-	-	-
DAVIS CAMP *CL 10/08																										
east well (south)	10/18/2001	-	-	-	-	-	-	-	-	-	-	-	3.6	-	-	-	-	-	-	-	-	-	-	-	-	-
east well (south)	10/23/2001	1900	-	-	410	180	69	210	3.3	370	290	-	3.6	0.3	<50	5	-	<100	<10	-	-	100	20	<5	50	
east well (south)	1/24/2002	-	-	-	-	-	-	-	-	-	-	-	3.8	-	-	-	-	-	-	-	-	-	-	-	-	-
east well (south)	7/18/2002	-	-	-	-	-	-	-	-	-	-	-	3.8	-	-	-	-	-	-	-	-	-	-	-	-	-

Summary of Groundwater Quality Laboratory Results - Public Supply and Monitoring Wells

Well Name	Date	EC				Cations				Anions					Trace Elements												
		(µmho/cm)	(mg/L)	pH	Total Alkalinity ¹ (mg/L)	Ca (mg/L)	Mg (mg/L)	Na (mg/L)	K (mg/L)	SO ₄ (mg/L)	Cl (mg/L)	HCO ₃ ¹ (mg/L)	NO ₃ ¹ (mg/L)	F (mg/L)	Al (µg/L)	As ² (µg/L)	B (µg/L)	Ba (µg/L)	Cr (µg/L)	Cr (VI) (µg/L)	Cu (mg/L)	Fe (µg/L)	Mn (µg/L)	Se (µg/L)	Zn (µg/L)		
		900 ^b	500 ^b	6.5/8.5 ^b						250 ^b	250 ^b		10 ^a	2 ^a	1000 ^a	10 ^a	1000 ^c	1000 ^a	50 ^a		1.3 ^a	300 ^b	50 ^b	50 ^a	5000 ^a		
Unknown Aquifer																											
DAVIS CAMP *CL 10/08																											
east well (south)	1/27/2003	-	-	-	-	-	-	-	-	-	-	-	2.9	-	-	-	-	-	-	-	-	-	-	-	-	-	
east well (south)	4/24/2003	-	-	-	-	-	-	-	-	-	-	-	3.6	-	-	-	-	-	-	-	-	-	-	-	-	-	
east well (south)	7/17/2003	-	-	-	-	-	-	-	-	-	-	-	6.1	-	-	-	-	-	-	-	-	-	-	-	-	-	
east well (south)	10/21/2003	-	-	-	-	-	-	-	-	-	-	-	8.1	-	-	-	-	-	-	-	-	-	-	-	-	-	
east well (south)	1/27/2004	-	-	-	-	-	-	-	-	-	-	-	3.2	-	-	-	-	-	-	-	-	-	-	-	-	-	
east well (south)	4/22/2004	-	-	-	-	-	-	-	-	-	-	-	3.8	-	-	-	-	-	-	-	-	-	-	-	-	-	
east well (south)	7/15/2004	2400	1500	-	380	170	74	220	2.3	410	320	470	4.1	0.2	<50	<2	-	<100	<10	-	-	100	20	<5	50		
east well (south)	1/28/2005	-	-	-	-	-	-	-	-	-	-	-	3.6	-	-	-	-	-	-	-	-	-	-	-	-	-	
east well (south)	4/20/2005	-	-	-	-	-	-	-	-	-	-	-	4.1	-	-	-	-	-	-	-	-	-	-	-	-	-	
east well (south)	7/25/2005	-	-	-	-	-	-	-	-	-	-	-	3.8	-	-	-	-	-	-	-	-	-	-	-	-	-	
east well (south)	10/19/2005	-	-	-	-	-	-	-	-	-	-	-	3.4	-	-	-	-	-	-	-	-	-	-	-	-	-	
west well (north)	10/18/2001	-	-	-	-	-	-	-	-	-	-	-	11	-	-	-	-	-	-	-	-	-	-	-	-	-	
west well (north)	10/23/2001	1700	-	-	330	170	67	140	2.5	240	220	-	11	0.3	<50	5	-	<100	<10	-	-	<100	<20	<5	50		
west well (north)	7/18/2002	-	-	-	-	-	-	-	-	-	-	-	8.4	-	-	-	-	-	-	-	-	-	-	-	-	-	
west well (north)	10/14/2002	-	-	-	-	-	-	-	-	-	-	-	7.5	-	-	-	-	-	-	-	-	-	-	-	-	-	
west well (north)	7/17/2003	-	-	-	-	-	-	-	-	-	-	-	9.9	-	-	-	-	-	-	-	-	-	-	-	-	-	
west well (north)	10/21/2003	-	-	-	-	-	-	-	-	-	-	-	8.1	-	-	-	-	-	-	-	-	-	-	-	-	-	
west well (north)	4/22/2004	-	-	-	-	-	-	-	-	-	-	-	9.3	-	-	-	-	-	-	-	-	-	-	-	-	-	
west well (north)	7/29/2004	-	-	-	-	-	-	-	-	-	-	-	7.7	-	-	-	-	-	-	-	-	-	-	-	-	-	
west well (north)	8/18/2004	1600	1000	-	320	140	53	140	1.4	230	220	400	7.2	0.2	<50	<2	-	<100	<10	-	-	100	20	<5	50		
west well (north)	4/20/2005	-	-	-	-	-	-	-	-	-	-	-	1.6	-	-	-	-	-	-	-	-	-	-	-	-	-	
west well (north)	7/25/2005	-	-	-	-	-	-	-	-	-	-	-	6.1	-	-	-	-	-	-	-	-	-	-	-	-	-	
west well (north)	10/19/2005	-	-	-	-	-	-	-	-	-	-	-	6.6	-	-	-	-	-	-	-	-	-	-	-	-	-	
DELTA KIDS CENTER *CL 2/07																											
Well Head	6/11/2002	-	-	-	-	-	-	-	-	-	-	-	1.5	-	-	-	-	-	-	-	-	-	-	-	-	-	-
Well Head	6/20/2003	-	-	-	-	-	-	-	-	-	-	-	1.7	-	-	-	-	-	-	-	-	-	-	-	-	-	
Well Head	9/30/2003	-	-	-	-	-	-	-	-	-	-	-	1.5	0.4	<50	<2	-	<100	-	-	-	-	-	<5	-	-	
Well Head	6/2/2004	-	-	-	-	-	-	-	-	-	-	-	1.5	-	-	-	-	-	-	-	-	-	-	-	-	-	
Well Head	6/6/2005	-	-	-	-	-	-	-	-	-	-	-	1.3	-	-	-	-	-	-	-	-	-	-	-	-	-	
Well Head	6/5/2006	-	-	-	-	-	-	-	-	-	-	-	2	-	-	-	-	-	-	-	-	-	-	-	-	-	
DELTA MUTUAL WATER COMPANY																											
East Well	11/12/2003	1500	870	-	270	40	21	250	2.6	140	230	320	ND	0.2	<50	10	-	<100	<10	-	-	<100	220	<5	<50		
East Well	11/16/2004	-	-	-	-	-	-	-	-	-	-	-	ND	-	-	-	-	-	-	-	-	-	-	-	-	-	
East Well	11/8/2006	1500	880	-	260	41	24	260	2.7	150	250	320	ND	0.1	50	8.7	-	100	10	-	-	100	230	5	50		
East Well	11/19/2008	-	-	-	-	-	-	-	-	-	-	-	ND	-	-	-	-	-	-	-	-	-	-	-	-	-	

Summary of Groundwater Quality Laboratory Results - Public Supply and Monitoring Wells

Well Name	Date					Cations				Anions					Trace Elements												
		EC (µmho/cm)	TDS (mg/L)	pH	Total Alkalinity ¹ (mg/L)	Ca (mg/L)	Mg (mg/L)	Na (mg/L)	K (mg/L)	SO ₄ (mg/L)	Cl (mg/L)	HCO ₃ ¹ (mg/L)	NO ₃ ¹ (mg/L)	F (mg/L)	Al (µg/L)	As ² (µg/L)	B (ug/L)	Ba (ug/L)	Cr (µg/L)	Cr(VI) (µg/L)	Cu (mg/L)	Fe (ug/L)	Mn (µg/L)	Se (µg/L)	Zn (ug/L)		
		900 ^b	500 ^b	6.5/8.5 ^b						250 ^b	250 ^b		10 ^a	2 ^a	1000 ^a	10 ^a	1000 ^c	1000 ^a	50 ^a		1.3 ^a	300 ^b	50 ^b	50 ^a	5000 ^a		
Unknown Aquifer																											
DELTA MUTUAL WATER COMPANY																											
East Well	11/18/2009	1500	950	-	270	41	23	250	2.7	140	250	330	ND	0.2	50	11	-	100	3.1	-	-	100	260	<5	50		
East Well	1/20/2010	-	-	-	-	-	-	-	-	-	-	-	-	-	-	9	-	-	-	-	-	-	-	-	-		
East Well	4/22/2010	-	-	-	-	-	-	-	-	-	-	-	-	-	-	8.7	-	-	-	-	-	-	-	-	-		
East Well	7/19/2010	-	-	-	-	-	-	-	-	-	-	-	-	-	-	9	-	-	-	-	-	-	-	-	-		
East Well	10/18/2010	-	-	-	-	-	-	-	-	-	-	-	-	-	-	9	-	-	-	-	-	-	-	-	-		
East Well	1/12/2011	-	-	-	-	-	-	-	-	-	-	-	-	-	-	10	-	-	-	-	-	-	-	-	-		
East Well	4/14/2011	-	-	-	-	-	-	-	-	-	-	-	-	-	-	10	-	-	-	-	-	-	-	-	-		
East Well	7/20/2011	-	-	-	-	-	-	-	-	-	-	-	-	-	-	11	-	-	-	-	-	-	-	-	-		
East Well	10/19/2011	-	-	-	-	-	-	-	-	-	-	-	-	-	-	11	-	-	-	-	-	-	-	-	-		
East Well	1/11/2012	-	-	-	-	-	-	-	-	-	-	-	-	-	-	6.5	-	-	-	-	-	-	-	-	-		
East Well	4/9/2012	-	-	-	-	-	-	-	-	-	-	-	-	-	-	8.9	-	-	-	-	-	-	-	-	-		
East Well	7/16/2012	-	-	-	-	-	-	-	-	-	-	-	-	-	-	10	-	-	-	-	-	-	-	-	-		
East Well	10/31/2012	-	-	-	-	-	-	-	-	-	-	-	-	-	-	9.4	-	-	-	-	-	-	-	-	-		
East Well	11/14/2012	1500	940	-	260	42	25	270	2.9	160	270	320	ND	0.3	-	9.8	-	100	1	-	-	<100	260	<5	<50		
East Well	1/24/2013	-	-	-	-	-	-	-	-	-	-	-	-	-	-	6.8	-	-	-	-	-	-	-	-	-		
East Well	4/30/2013	-	-	-	-	-	-	-	-	-	-	-	-	-	-	10	-	-	-	-	-	-	-	-	-		
East Well	7/24/2013	-	-	-	-	-	-	-	-	-	-	-	-	-	-	8.4	-	-	-	-	-	-	-	-	-		
East Well	10/9/2013	-	-	-	-	-	-	-	-	-	-	-	-	-	-	9.2	-	-	-	-	-	-	-	-	-		
East Well	1/30/2014	-	-	-	-	-	-	-	-	-	-	-	-	-	-	8.3	-	-	-	-	-	-	-	-	-		
East Well	4/28/2014	-	-	-	-	-	-	-	-	-	-	-	-	-	-	8.6	-	-	-	-	-	-	-	-	-		
East Well	8/14/2014	-	-	-	-	-	-	-	-	-	-	-	-	-	-	-	-	-	-	ND	-	-	-	-	-		
East Well	11/3/2014	-	-	-	-	-	-	-	-	-	-	-	-	-	-	9	-	-	-	-	-	-	-	-	-		
East Well	1/26/2015	-	-	-	-	-	-	-	-	-	-	-	-	-	-	9	-	-	-	-	-	-	-	-	-		
East Well	4/15/2015	-	-	-	-	-	-	-	-	-	-	-	-	-	-	9.1	-	-	-	-	-	-	-	-	-		
East Well	7/30/2015	-	-	-	-	-	-	-	-	-	-	-	-	-	-	9.8	-	-	-	-	-	-	-	-	-		
East Well	10/28/2015	-	-	-	-	-	-	-	-	-	-	-	-	-	-	9.6	-	-	-	-	-	-	-	-	-		
East Well	1/28/2016	-	-	-	-	-	-	-	-	-	-	-	-	-	-	8.1	-	-	-	-	-	-	-	-	-		
East Well	4/11/2016	-	-	-	-	-	-	-	-	-	-	-	-	-	-	9.1	-	-	-	-	-	-	-	-	-		
East Well	5/26/2016	1600	970	-	260	41	23	260	2.6	160	270	320	ND	ND	<50	8.9	-	100	<10	-	-	<100	240	<5	<50		
East Well	7/29/2016	-	-	-	-	-	-	-	-	-	-	-	-	-	-	9.5	-	-	-	-	-	-	-	-	-		
East Well	10/24/2016	-	-	-	-	-	-	-	-	-	-	-	-	-	-	8.4	-	-	-	-	-	-	-	-	-		
East Well	2/1/2017	-	-	-	-	-	-	-	-	-	-	-	-	-	-	10.6	-	-	-	-	-	-	-	-	-		
East Well	4/24/2017	-	-	-	-	-	-	-	-	-	-	-	-	-	-	10	-	-	-	-	-	-	-	-	-		
East Well	10/31/2017	-	-	-	-	-	-	-	-	-	-	-	-	-	-	12	-	-	-	-	-	-	-	-	-		
East Well	1/31/2018	-	-	-	-	-	-	-	-	-	-	-	-	-	-	11	-	-	-	-	-	-	-	-	-		
East Well	5/2/2018	-	-	-	-	-	-	-	-	-	-	-	-	-	-	10	-	-	-	-	-	-	-	-	-		
East Well	8/1/2018	-	-	-	-	-	-	-	-	-	-	-	-	-	-	11	-	-	-	-	-	-	-	-	-		
East Well	10/24/2018	-	-	-	-	-	-	-	-	-	-	-	-	-	-	11	-	-	-	-	-	-	-	-	-		

Summary of Groundwater Quality Laboratory Results - Public Supply and Monitoring Wells

Well Name	Date					Cations				Anions					Trace Elements											
		EC (µmho/cm)	TDS (mg/L)	pH	Total Alkalinity ¹ (mg/L)	Ca (mg/L)	Mg (mg/L)	Na (mg/L)	K (mg/L)	SO ₄ (mg/L)	Cl (mg/L)	HCO ₃ ¹ (mg/L)	NO ₃ ¹ (mg/L)	F (mg/L)	Al (µg/L)	As ² (µg/L)	B (ug/L)	Ba (ug/L)	Cr (µg/L)	Cr(VI) (µg/L)	Cu (mg/L)	Fe (ug/L)	Mn (µg/L)	Se (µg/L)	Zn (ug/L)	
		900 ^b	500 ^b	6.5/8.5 ^b						250 ^b	250 ^b	10 ^a	2 ^a	1000 ^a	10 ^a	1000 ^c	1000 ^a	50 ^a		1.3 ^a	300 ^b	50 ^b	50 ^a	5000 ^a		
Unknown Aquifer																										
DELTA MUTUAL WATER COMPANY																										
East Well	10/29/2018	-	-	-	-	-	-	-	-	-	-	ND	-	-	-	-	-	-	-	-	-	-	-	-	-	
East Well	11/26/2018	-	-	-	-	-	-	-	-	-	-	ND	-	-	-	-	-	-	-	-	-	-	-	-	-	
East Well	4/8/2019	-	870	-	-	46	25	262	3	149	257	-	-	-	<2	3600	169	<10	-	-	<100	<20	<5	<50	-	
East Well	7/29/2019	-	-	-	-	-	-	-	-	-	-	-	-	-	10	-	-	-	-	-	-	-	-	-	-	
East Well	10/14/2019	-	-	-	-	-	-	-	-	-	-	-	-	-	10	-	-	-	-	-	-	-	-	-	-	
West Well	3/21/2002	-	-	-	-	-	-	-	-	-	-	ND	-	-	-	-	-	-	-	-	-	-	-	-	-	
West Well	11/12/2003	1200	690	-	270	29	16	210	2.3	110	150	330	ND	0.2	<50	11	<100	<10	-	-	<100	160	<5	<50		
West Well	11/8/2006	1200	740	-	270	36	21	240	2.6	120	170	330	ND	0.2	50	9.3	-	100	10	-	100	190	5	50		
West Well	11/14/2006	-	-	-	-	-	-	-	-	-	-	ND	-	-	-	-	-	-	-	-	-	-	-	-	-	
West Well	11/18/2009	1300	720	-	280	29	17	210	2.4	120	170	340	ND	0.2	50	10	-	100	6.6	-	100	180	<5	50		
West Well	11/24/2009	-	-	-	-	-	-	-	-	-	-	2.1	-	-	-	-	-	-	-	-	-	-	-	-	-	
West Well	2/17/2010	-	-	-	-	-	-	-	-	-	-	-	-	-	-	8.8	-	-	-	-	-	-	-	-	-	
West Well	5/19/2010	-	-	-	-	-	-	-	-	-	-	-	-	-	-	7.8	-	-	-	-	-	-	-	-	-	
West Well	8/18/2010	-	-	-	-	-	-	-	-	-	-	-	-	-	-	11	-	-	-	-	-	-	-	-	-	
West Well	2/9/2011	-	-	-	-	-	-	-	-	-	-	-	-	-	-	10	-	-	-	-	-	-	-	-	-	
West Well	5/19/2011	-	-	-	-	-	-	-	-	-	-	-	-	-	-	8.7	-	-	-	-	-	-	-	-	-	
West Well	8/18/2011	-	-	-	-	-	-	-	-	-	-	-	-	-	-	10	-	-	-	-	-	-	-	-	-	
West Well	2/8/2012	-	-	-	-	-	-	-	-	-	-	-	-	-	-	9.3	-	-	-	-	-	-	-	-	-	
West Well	5/17/2012	-	-	-	-	-	-	-	-	-	-	-	-	-	-	11	-	-	-	-	-	-	-	-	-	
West Well	8/14/2012	-	-	-	-	-	-	-	-	-	-	-	-	-	-	8.9	-	-	-	-	-	-	-	-	-	
West Well	11/14/2012	1300	760	-	270	31	17	230	2.5	130	180	330	ND	0.2	-	10.5	-	100	1	-	<100	180	<5	<50		
West Well	11/30/2012	-	-	-	-	-	-	-	-	-	-	ND	-	-	-	9.9	-	-	-	-	-	-	-	-	-	
West Well	2/21/2013	-	-	-	-	-	-	-	-	-	-	-	-	-	-	9.6	-	-	-	-	-	-	-	-	-	
West Well	5/23/2013	-	-	-	-	-	-	-	-	-	-	-	-	-	-	<2	-	-	-	-	-	-	-	-	-	
West Well	8/19/2013	-	-	-	-	-	-	-	-	-	-	-	-	-	-	10	-	-	-	-	-	-	-	-	-	
West Well	11/11/2013	-	-	-	-	-	-	-	-	-	-	ND	-	-	-	10	-	-	-	-	-	-	-	-	-	
West Well	2/24/2014	-	-	-	-	-	-	-	-	-	-	-	-	-	-	9	-	-	-	-	-	-	-	-	-	
West Well	5/21/2014	-	-	-	-	-	-	-	-	-	-	-	-	-	-	7.2	-	-	-	-	-	-	-	-	-	
West Well	8/14/2014	-	-	-	-	-	-	-	-	-	-	-	-	-	-	8.8	-	-	ND	-	-	-	-	-	-	
West Well	11/20/2014	-	-	-	-	-	-	-	-	-	-	-	-	-	-	9.3	-	-	-	-	-	-	-	-	-	
West Well	2/18/2015	-	-	-	-	-	-	-	-	-	-	-	-	-	-	11	-	-	-	-	-	-	-	-	-	
West Well	5/28/2015	-	-	-	-	-	-	-	-	-	-	-	-	-	-	8.7	-	-	-	-	-	-	-	-	-	
West Well	8/25/2015	-	-	-	-	-	-	-	-	-	-	-	-	-	-	11	-	-	-	-	-	-	-	-	-	
West Well	11/30/2015	-	-	-	-	-	-	-	-	-	-	-	-	-	-	9.8	-	-	-	-	-	-	-	-	-	
West Well	2/17/2016	-	-	-	-	-	-	-	-	-	-	-	-	-	-	9	-	-	-	-	-	-	-	-	-	
West Well	5/16/2016	-	-	-	-	-	-	-	-	-	-	-	-	-	-	10	-	-	-	-	-	-	-	-	-	
West Well	5/26/2016	1600	960	-	260	41	23	270	2.6	150	270	320	ND	ND	<50	8.5	-	100	<10	-	<100	230	<5	<50		

Summary of Groundwater Quality Laboratory Results - Public Supply and Monitoring Wells

Well Name	Date	EC (µmho/cm)	TDS (mg/L)	pH	Total Alkalinity ¹ (mg/L)	Cations				Anions					Trace Elements															
						Ca (mg/L)	Mg (mg/L)	Na (mg/L)	K (mg/L)	SO ₄ (mg/L)	Cl (mg/L)	HCO ₃ ¹ (mg/L)	NO ₃ ¹ (mg/L)	F (mg/L)	Al (µg/L)	As ² (µg/L)	B (ug/L)	Ba (ug/L)	Cr (µg/L)	Cr (VI) (µg/L)	Cu (mg/L)	Fe (ug/L)	Mn (µg/L)	Se (µg/L)	Zn (ug/L)					
		900^b	500^b	6.5/8.5 ^b						250^b	250^b		10^a	2^a	1000^a	10^a	1000^c	1000^a	50^a						1.3^a	300^b	50^b	50^a	5000^a	
Unknown Aquifer																														
DELTA MUTUAL WATER COMPANY																														
West Well	8/30/2016	-	-	-	-	-	-	-	-	-	-	-	-	-	-	9.5	-	-	-	-	-	-	-	-	-	-	-	-	-	
West Well	11/22/2016	-	-	-	-	-	-	-	-	-	-	-	ND	-	-	9	-	-	-	-	-	-	-	-	-	-	-	-	-	
West Well	2/23/2017	-	-	-	-	-	-	-	-	-	-	-	-	-	-	7.7	-	-	-	-	-	-	-	-	-	-	-	-	-	
West Well	5/17/2017	-	-	-	-	-	-	-	-	-	-	-	-	-	-	12	-	-	-	-	-	-	-	-	-	-	-	-	-	
West Well	7/31/2017	-	-	-	-	-	-	-	-	-	-	-	-	-	-	9.7	-	-	-	-	-	-	-	-	-	-	-	-	-	
West Well	8/16/2017	-	-	-	-	-	-	-	-	-	-	-	-	-	-	10.6	-	-	-	-	-	-	-	-	-	-	-	-	-	
West Well	11/27/2017	-	-	-	-	-	-	-	-	-	-	-	-	-	-	11	-	-	-	-	-	-	-	-	-	-	-	-	-	
West Well	2/21/2018	-	-	-	-	-	-	-	-	-	-	-	-	-	-	11	-	-	-	-	-	-	-	-	-	-	-	-	-	
West Well	5/31/2018	-	-	-	-	-	-	-	-	-	-	-	-	-	-	7.5	-	-	-	-	-	-	-	-	-	-	-	-	-	
West Well	8/30/2018	-	-	-	-	-	-	-	-	-	-	-	-	-	-	13	-	-	-	-	-	-	-	-	-	-	-	-	-	
West Well	11/26/2018	-	-	-	-	-	-	-	-	-	-	-	ND	-	-	12	-	-	-	-	-	-	-	-	-	-	-	-	-	
West Well	4/8/2019	-	710	-	-	27	16	182	3	121	-	-	<0.4	0.1	<50	12	2900	<100	<10	-	-	-	-	<100	160	<5	<50	<50		
West Well	7/29/2019	-	-	-	-	-	-	-	-	-	-	-	-	-	-	15	-	-	-	-	-	-	-	-	-	-	-	-	-	
West Well	10/14/2019	-	-	-	-	-	-	-	-	-	-	-	-	-	-	10	-	-	-	-	-	-	-	-	-	-	-	-	-	
DELTA SPORTSMAN																														
Well Head	11/7/2001	-	-	-	-	-	-	-	-	-	-	-	<0.09	-	-	-	-	-	-	-	-	-	-	-	-	-	-	-	-	-
Well Head	11/16/2005	-	-	-	-	-	-	-	-	-	-	-	<0.09	-	-	-	-	-	-	-	-	-	-	-	-	-	-	-	-	-
Well Head	11/3/2008	-	-	-	-	-	-	-	-	-	-	-	ND	-	-	-	-	-	-	-	-	-	-	-	-	-	-	-	-	-
Well Head	11/30/2009	-	-	-	-	-	-	-	-	-	-	-	ND	-	-	-	-	-	-	-	-	-	-	-	-	-	-	-	-	-
Well Head	11/15/2010	-	-	-	-	-	-	-	-	-	-	-	ND	-	-	-	-	-	-	-	-	-	-	-	-	-	-	-	-	-
Well Head	11/9/2011	-	-	-	-	-	-	-	-	-	-	-	ND	-	-	-	-	-	-	-	-	-	-	-	-	-	-	-	-	-
Well Head	11/29/2012	-	-	-	-	-	-	-	-	-	-	-	ND	-	-	-	-	-	-	-	-	-	-	-	-	-	-	-	-	-
Well Head	11/14/2013	-	-	-	-	-	-	-	-	-	-	-	ND	-	-	-	-	-	-	-	-	-	-	-	-	-	-	-	-	-
Well Head	11/12/2014	-	-	-	-	-	-	-	-	-	-	-	ND	-	-	-	-	-	-	-	-	-	-	-	-	-	-	-	-	-
Well Head	11/4/2015	-	-	-	-	-	-	-	-	-	-	-	ND	-	-	-	-	-	-	-	-	-	-	-	-	-	-	-	-	-
Well Head	11/8/2016	-	-	-	-	-	-	-	-	-	-	-	ND	-	-	-	-	-	-	-	-	-	-	-	-	-	-	-	-	-
Well Head	11/6/2017	-	-	-	-	-	-	-	-	-	-	-	ND	-	-	-	-	-	-	-	-	-	-	-	-	-	-	-	-	-
Well Head	11/20/2018	-	-	-	-	-	-	-	-	-	-	-	ND	-	-	-	-	-	-	-	-	-	-	-	-	-	-	-	-	-
Well Head	11/11/2019	-	-	-	-	-	-	-	-	-	-	-	ND	-	-	-	-	-	-	-	-	-	-	-	-	-	-	-	-	-
DUTCH SLOUGH WATER WORKS																														
Well Head	7/21/2004	1060	-	-	260	49	23	138	2	112	111	300	<0.09	0.2	10	2	2000	83.5	1	-	-	-	-	70	170	2	20	20		
Well Head	7/27/2005	-	-	-	-	-	-	-	-	-	-	-	<0.09	-	-	-	-	-	-	-	-	-	-	-	-	-	-	-	-	-
Well Head	7/2/2007	1060	650	-	260	47	21	146	2	121	128	310	<0.09	0.1	10	2	1820	14.2	2	-	-	-	-	70	160	2	30	30		
Well Head	7/3/2008	-	-	-	-	-	-	-	-	-	-	-	<0.09	-	-	-	-	-	-	-	-	-	-	-	-	-	-	-	-	-
Well Head	7/17/2009	-	-	-	-	-	-	-	-	-	-	-	<0.09	-	-	-	-	-	-	-	-	-	-	-	-	-	-	-	-	-

Summary of Groundwater Quality Laboratory Results - Public Supply and Monitoring Wells

Well Name	Date					Cations				Anions					Trace Elements												
		EC (µmho/cm)	TDS (mg/L)	pH	Total Alkalinity ¹ (mg/L)	Ca (mg/L)	Mg (mg/L)	Na (mg/L)	K (mg/L)	SO ₄ (mg/L)	Cl (mg/L)	HCO ₃ ¹ (mg/L)	NO ₃ ¹ (mg/L)	F (mg/L)	Al (µg/L)	As ² (µg/L)	B (ug/L)	Ba (ug/L)	Cr (µg/L)	Cr (VI) (µg/L)	Cu (mg/L)	Fe (ug/L)	Mn (µg/L)	Se (µg/L)	Zn (ug/L)		
		900 ^b	500 ^b	6.5/8.5 ^b						250 ^b	250 ^b		10 ^a	2 ^a	1000 ^a	10 ^a	1000 ^c	1000 ^a	50 ^a		1.3 ^a	300 ^b	50 ^b	50 ^a	5000 ^a		
Unknown Aquifer																											
DUTCH SLOUGH WATER WORKS																											
Well Head	7/20/2010	1050	620	-	250	49	22	149	2	109	119	300	-	0.1	10	2	2000	93.9	1	-	-	90	170	2	20		
Well Head	7/20/2011	-	-	-	-	-	-	-	-	-	-	-	<0.09	-	-	-	-	-	-	-	-	-	-	-	-		
Well Head	7/3/2012	-	-	-	-	-	-	-	-	-	-	-	<0.09	-	-	-	-	-	-	-	-	-	-	-	-		
Well Head	12/30/2013	1090	-	-	240	49	23	140	2	116	129	300	<0.09	0.1	10	2	1900	89.8	1	-	-	50	170	2	20		
Well Head	7/8/2014	-	-	-	-	-	-	-	-	-	-	-	0.2	-	-	-	-	-	-	-	-	-	-	-	-		
Well Head	12/9/2014	-	-	-	-	-	-	-	-	-	-	-	-	-	-	-	-	-	0.5	-	-	-	-	-	-		
Well Head	7/8/2015	-	-	-	-	-	-	-	-	-	-	-	<0.09	-	-	-	-	-	-	-	-	-	-	-	-		
Well Head	7/12/2016	1090	670	-	240	50	23	146	2	116	128	290	0.1	0.1	10	2	2000	84.8	2	-	-	30	180	1	20		
Well Head	7/11/2017	-	-	-	-	-	-	-	-	-	-	-	0.4	-	-	-	-	-	-	-	-	-	-	-	-		
Well Head	7/10/2018	-	-	-	-	-	-	-	-	-	-	-	0.4	-	-	-	-	-	-	-	-	-	-	-	-		
Well Head	7/15/2019	-	-	-	-	-	-	-	-	-	-	-	<0.4	-	-	-	-	-	-	-	-	-	-	-	-		
Well Head	9/9/2019	-	630	-	-	47	22	130	7	114	119	-	<0.4	0.1	-	-	1900	-	-	-	-	200	160	-	-		
EBRPD ROUND VALLEY WATER SYSTEM																											
Well Head	8/19/2015	-	-	-	-	-	-	-	-	-	-	-	0.4	-	-	-	-	-	-	-	-	-	-	-	-	-	
Well Head	5/11/2016	-	-	-	-	-	-	-	-	-	-	-	0.4	-	-	-	-	-	-	-	-	-	-	-	-	-	
Well Head	5/17/2017	-	-	-	-	-	-	-	-	-	-	-	0.4	-	-	-	-	-	-	-	-	-	-	-	-	-	
Well Head	2/7/2018	-	-	-	-	-	-	-	-	-	-	-	0.4	-	-	-	-	-	-	-	-	-	-	-	-	-	
EXCELSIOR MIDDLE SCHOOL																											
Well Head	9/7/1999	-	-	-	-	-	-	-	-	-	-	-	-	-	-	-	-	<100	-	-	-	-	-	-	-	-	
Well Head	10/4/2001	-	-	-	-	-	-	-	-	-	-	-	0.7	-	-	-	-	-	-	-	-	-	-	-	-	-	
Well Head	12/6/2001	-	-	-	-	-	-	-	-	-	-	-	-	-	-	-	200	-	-	-	-	-	-	-	-	-	
Well Head	10/3/2002	-	-	-	-	-	-	-	-	-	-	-	ND	-	-	-	-	-	-	-	-	-	-	-	-	-	
Well Head	12/2/2002	-	-	-	-	-	-	-	-	-	-	-	-	-	-	-	<100	-	-	-	-	-	-	-	-	-	
Well Head	3/24/2003	-	-	-	-	-	-	-	-	-	-	-	ND	-	-	-	-	-	-	-	-	-	-	-	-	-	
Well Head	4/10/2003	1100	670	-	300	23	10	210	1.3	120	100	370	ND	0.3	<50	<2	-	<100	<10	-	-	170	54	<5	50		
Well Head	10/8/2003	-	-	-	-	-	-	-	-	-	-	-	ND	-	-	-	-	-	-	-	-	-	-	-	-	-	
Well Head	10/7/2004	-	-	-	-	-	-	-	-	-	-	-	ND	-	-	-	-	-	-	-	-	-	-	-	-	-	
Well Head	4/6/2005	-	-	-	-	-	-	-	-	-	-	-	ND	-	-	-	-	-	-	-	-	-	-	-	-	-	
Well Head	10/12/2006	-	-	-	-	-	-	-	-	-	-	-	ND	-	-	-	-	-	-	-	-	-	-	-	-	-	
Well Head	10/4/2007	-	-	-	-	-	-	-	-	-	-	-	ND	-	-	-	-	-	-	-	-	-	-	-	-	-	
Well Head	10/6/2008	-	-	-	-	-	-	-	-	-	-	-	ND	-	-	-	-	-	-	-	-	-	-	-	-	-	
Well Head	5/28/2009	1200	730	-	320	21	10	200	1.3	120	100	390	ND	0.4	50	3	-	100	5.6	-	-	<100	46	<5	<50		
Well Head	10/5/2009	-	-	-	-	-	-	-	-	-	-	-	ND	-	-	-	-	-	-	-	-	-	-	-	-	-	
Well Head	10/6/2010	-	-	-	-	-	-	-	-	-	-	-	ND	-	-	-	-	-	-	-	-	-	-	-	-	-	
Well Head	10/5/2011	-	-	-	-	-	-	-	-	-	-	-	ND	-	-	-	-	-	-	-	-	-	-	-	-	-	

Summary of Groundwater Quality Laboratory Results - Public Supply and Monitoring Wells

Well Name	Date					Cations				Anions					Trace Elements												
		EC (µmho/cm)	TDS (mg/L)	pH	Total Alkalinity ¹ (mg/L)	Ca (mg/L)	Mg (mg/L)	Na (mg/L)	K (mg/L)	SO ₄ (mg/L)	Cl (mg/L)	HCO ₃ ¹ (mg/L)	NO ₃ ¹ (mg/L)	F (mg/L)	Al (µg/L)	As ² (µg/L)	B (ug/L)	Ba (ug/L)	Cr (µg/L)	Cr (VI) (µg/L)	Cu (mg/L)	Fe (ug/L)	Mn (µg/L)	Se (µg/L)	Zn (ug/L)		
		900 ^b	500 ^b	6.5/8.5 ^b						250 ^b	250 ^b		10 ^a	2 ^a	1000 ^a	10 ^a	1000 ^c	1000 ^a	50 ^a		1.3 ^a	300 ^b	50 ^b	50 ^a	5000 ^a		
Unknown Aquifer																											
EXCELSIOR MIDDLE SCHOOL																											
Well Head	10/3/2012	-	-	-	-	-	-	-	-	-	-	-	ND	-	-	-	-	-	-	-	-	-	-	-	-	-	
Well Head	4/9/2013	-	-	-	-	-	-	-	-	-	-	-	ND	-	-	-	-	-	-	-	-	-	-	-	-	-	
Well Head	10/8/2013	-	-	-	-	-	-	-	-	-	-	-	ND	-	-	-	-	-	-	-	-	-	-	-	-	-	
Well Head	4/3/2014	-	-	-	-	-	-	-	-	-	-	-	ND	-	-	-	-	-	-	-	-	-	-	-	-	-	
Well Head	9/3/2014	-	-	-	-	-	-	-	-	-	-	-	-	-	-	-	-	-	0.45	-	-	-	-	-	-	-	
Well Head	10/8/2014	-	-	-	-	-	-	-	-	-	-	-	ND	-	-	-	-	-	-	-	-	-	-	-	-	-	
Well Head	10/1/2015	-	-	-	-	-	-	-	-	-	-	-	ND	-	-	-	-	-	-	-	-	-	-	-	-	-	
Well Head	10/5/2016	-	-	-	-	-	-	-	-	-	-	-	0.4	-	-	-	-	-	-	-	-	-	-	-	-	-	
Well Head	8/15/2017	-	-	-	-	-	-	-	-	120	100	-	0.4	0.2	<50	<2	-	<100	<10	-	-	-	-	-	5	-	
Well Head	6/18/2018	1120	-	-	-	-	-	-	-	-	-	-	-	-	-	-	-	-	-	-	-	-	-	-	-	-	
Well Head	8/22/2018	-	-	-	-	-	-	-	-	-	-	-	ND	-	-	-	-	-	-	-	-	-	-	-	-	-	
Well Head	8/21/2019	-	-	-	-	-	-	-	-	-	-	-	ND	-	-	-	-	-	-	-	-	-	-	-	-	-	
FARRAR PARK PROPERTY OWNERS																											
Well Head	12/27/2001	-	-	-	-	-	-	-	-	-	-	-	ND	-	-	-	-	-	-	-	-	-	-	-	-	-	
Well Head	12/30/2002	-	-	-	-	-	-	-	-	-	-	-	<0.5	-	-	-	-	-	-	-	-	-	-	-	-	-	
Well Head	12/23/2003	-	-	-	-	-	-	-	-	-	-	-	<0.5	-	-	-	-	-	-	-	-	-	-	-	-	-	
Well Head	6/23/2004	-	-	-	-	-	-	-	-	-	-	-	-	-	10	-	-	-	-	-	-	-	-	-	-	-	
Well Head	8/25/2004	1200	690	-	250	35	19	200	2.8	130	130	300	ND	0.2	-	8.2	-	-	-	-	-	130	130	<5	50		
Well Head	12/29/2004	-	-	-	-	-	-	-	-	-	-	-	<0.5	-	-	-	-	-	-	-	-	-	-	-	-	-	
Well Head	9/5/2007	1100	710	-	250	36	17	180	2.9	130	130	300	ND	0.1	-	-	-	-	-	-	120	96	-	<50	-		
Well Head	9/1/2010	1200	720	-	250	36	18	190	3	130	130	310	ND	0.1	50	9.6	-	100	1	-	130	110	<5	<50	-		
Well Head	12/28/2011	-	-	-	-	-	-	-	-	-	-	-	<0.5	-	-	-	-	-	-	-	-	-	-	-	-	-	
Well Head	1/5/2015	-	-	-	-	-	-	-	-	-	-	-	ND	-	-	-	-	-	-	-	-	-	-	-	-	-	
Well Head	11/30/2016	1100	680	-	240	35	17	190	3	130	130	300	ND	0.1	<50	6.9	-	100	<10	-	130	130	<5	<50	-		
Well Head	8/30/2017	-	-	-	-	-	-	-	-	-	-	-	-	-	-	-	-	-	-	ND	-	-	-	-	-	-	
Well Head	12/19/2017	-	-	-	-	-	-	-	-	-	-	-	0.4	-	-	-	-	-	-	-	-	-	-	-	-	-	
Well Head	12/20/2018	-	-	-	-	-	-	-	-	-	-	-	ND	-	-	-	-	-	-	-	-	-	-	-	-	-	
Well Head	12/19/2019	-	-	-	-	-	-	-	-	-	-	-	ND	-	-	-	-	-	-	-	-	-	-	-	-	-	
FLAMINGO MOBILE MANOR																											
Well Head	6/20/2002	-	-	-	-	-	-	-	-	-	-	-	ND	-	-	-	-	-	-	-	-	-	-	-	-	-	
Well Head	6/19/2003	-	-	-	-	-	-	-	-	-	-	-	ND	-	-	-	-	-	-	-	-	-	-	-	-	-	
Well Head	6/22/2004	-	-	-	-	-	-	-	-	-	-	-	ND	-	-	-	-	-	-	-	-	-	-	-	-	-	
Well Head	7/27/2004	-	-	-	-	-	-	-	-	-	-	-	-	-	<50	-	-	222	<10	-	-	400	<5	50	-		
Well Head	6/23/2005	-	-	-	-	-	-	-	-	-	-	-	ND	-	-	-	-	-	-	-	-	-	-	-	-	-	
Well Head	6/29/2007	-	-	-	-	-	-	-	-	-	-	-	ND	-	-	-	-	-	-	-	-	-	-	-	-	-	

Summary of Groundwater Quality Laboratory Results - Public Supply and Monitoring Wells

Well Name	Date	EC				Cations				Anions					Trace Elements										
		EC (µmho/cm)	TDS (mg/L)	pH	Total Alkalinity ¹ (mg/L)	Ca (mg/L)	Mg (mg/L)	Na (mg/L)	K (mg/L)	SO ₄ (mg/L)	Cl (mg/L)	HCO ₃ ¹ (mg/L)	NO ₃ ¹ (mg/L)	F (mg/L)	Al (µg/L)	As ² (µg/L)	B (ug/L)	Ba (ug/L)	Cr (µg/L)	Cr(VI) (µg/L)	Cu (mg/L)	Fe (ug/L)	Mn (µg/L)	Se (µg/L)	Zn (ug/L)
		900 ^b	500 ^b	6.5/8.5 ^b					250 ^b	250 ^b		10 ^a	2 ^a	1000 ^a	10 ^a	1000 ^c	1000 ^a	50 ^a		1.3 ^a	300 ^b	50 ^b	50 ^a	5000 ^a	
Unknown Aquifer																									
FLAMINGO MOBILE MANOR																									
Well Head	9/5/2007	1300	750	-	250	65	29	150	2.7	75	200	310	ND	ND	-	-	-	-	-	-	-	190	400	-	<50
Well Head	6/18/2008	-	-	-	-	-	-	-	-	-	-	-	ND	-	-	-	-	-	-	-	-	-	-	-	-
Well Head	9/1/2010	1300	750	-	250	63	30	160	3.7	76	220	310	-	ND	50	6.4	-	270	1	-	-	180	410	<5	<50
Well Head	6/25/2013	-	-	-	-	-	-	-	-	-	-	-	ND	-	-	-	-	-	-	-	-	-	-	-	-
Well Head	6/13/2016	-	-	-	-	-	-	-	-	-	-	-	ND	-	-	-	-	-	-	-	-	-	-	-	-
Well Head	7/21/2016	1300	750	-	240	59	28	170	2.8	81	210	290	ND	ND	50	6.4	-	280	<10	ND	-	180	390	<5	<50
Well Head	7/17/2017	-	-	-	-	-	-	-	-	-	-	-	ND	-	-	-	-	-	-	-	-	-	-	-	-
Well Head	7/17/2018	-	-	-	-	-	-	-	-	-	-	-	ND	-	-	-	-	-	-	-	-	-	-	-	-
Well Head	7/16/2019	-	-	-	-	-	-	-	-	-	-	-	ND	-	-	-	-	-	-	-	-	-	-	-	-
Well Head	8/13/2019	-	-	-	-	56	25	160	2.6	97	210	-	ND	ND	ND	8	-	280	-	-	-	160	380	ND	ND
FRANKS MARINA																									
New Well	10/15/2008	-	-	-	-	-	-	-	-	-	-	-	ND	-	-	-	-	-	-	-	-	-	-	-	-
New Well	3/9/2009	1300	820	-	210	24	14	220	2.1	160	170	260	ND	0.1	50	<2	-	100	2.9	-	-	<100	140	<5	<50
New Well	10/19/2009	-	-	-	-	-	-	-	-	-	-	-	ND	-	-	-	-	-	-	-	-	-	-	-	-
New Well	10/14/2010	-	-	-	-	-	-	-	-	-	-	-	ND	-	-	-	-	-	-	-	-	-	-	-	-
New Well	10/12/2011	-	-	-	-	-	-	-	-	-	-	-	ND	-	-	-	-	-	-	-	-	-	-	-	-
New Well	10/4/2012	-	-	-	-	-	-	-	-	-	-	-	ND	-	-	-	-	-	-	-	-	-	-	-	-
New Well	10/3/2013	-	-	-	-	-	-	-	-	-	-	-	ND	-	-	-	-	-	-	-	-	-	-	-	-
New Well	7/16/2014	1200	740	-	200	27	13	230	2.4	150	170	250	ND	ND	<50	<2	-	120	<10	-	-	<100	140	<5	<50
New Well	10/9/2014	-	-	-	-	-	-	-	-	-	-	-	ND	-	-	-	-	-	-	-	-	-	-	-	-
New Well	7/8/2015	-	-	-	-	-	-	-	-	-	-	-	ND	-	-	-	-	-	-	-	-	-	-	-	-
New Well	7/6/2016	-	-	-	-	-	-	-	-	-	-	-	-	-	-	-	-	-	ND	-	-	-	-	-	-
New Well	7/11/2016	-	-	-	-	-	-	-	-	-	-	-	ND	-	-	-	-	-	-	-	-	-	-	-	-
New Well	7/19/2017	-	-	-	-	-	-	-	-	-	-	-	ND	-	-	-	-	-	-	-	-	-	-	-	-
New Well	9/27/2017	1300	780	-	210	27	13	240	2.2	160	190	250	ND	ND	<50	<2	-	110	<10	-	-	<100	140	<5	<50
New Well	7/10/2018	-	-	-	-	-	-	-	-	-	-	-	ND	-	-	-	-	-	-	-	-	-	-	-	-
New Well	7/16/2019	-	-	-	-	-	-	-	-	-	-	-	ND	-	-	-	-	-	-	-	-	-	-	-	-
Well Head	10/22/2001	-	-	-	-	-	-	-	-	-	-	-	ND	-	-	-	-	-	-	-	-	-	-	-	-
Well Head	10/17/2002	-	-	-	-	-	-	-	-	-	-	-	ND	-	-	-	-	-	-	-	-	-	-	-	-
Well Head	12/18/2002	1200	720	-	200	28	15	230	2.3	130	180	250	ND	ND	<50	<2	-	130	<10	-	-	<100	140	<5	50
Well Head	10/22/2003	-	-	-	-	-	-	-	-	-	-	-	ND	-	-	-	-	-	-	-	-	-	-	-	-
Well Head	10/25/2004	-	-	-	-	-	-	-	-	-	-	-	ND	-	-	-	-	-	-	-	-	-	-	-	-
Well Head	10/20/2005	-	-	-	-	-	-	-	-	-	-	-	ND	-	-	-	-	-	-	-	-	-	-	-	-
Well Head	3/2/2006	1200	750	-	210	27	14	220	2.1	160	170	250	ND	ND	50	<2	-	100	10	-	-	110	120	<5	50
GAS N SAVE																									

Summary of Groundwater Quality Laboratory Results - Public Supply and Monitoring Wells

Well Name	Date	EC (µmho/cm)	TDS (mg/L)	pH	Total Alkalinity ¹ (mg/L)	Cations				Anions					Trace Elements												
						Ca (mg/L)	Mg (mg/L)	Na (mg/L)	K (mg/L)	SO ₄ (mg/L)	Cl (mg/L)	HCO ₃ ¹ (mg/L)	NO ₃ ¹ (mg/L)	F (mg/L)	Al (µg/L)	As ² (µg/L)	B (ug/L)	Ba (ug/L)	Cr (µg/L)	Cr (VI) (µg/L)	Cu (mg/L)	Fe (ug/L)	Mn (µg/L)	Se (µg/L)	Zn (ug/L)		
		900 ^b	500 ^b	6.5/8.5 ^b						250 ^b	250 ^b		10 ^a	2 ^a	1000 ^a	10 ^a	1000 ^c	1000 ^a	50 ^a			1.3 ^a	300 ^b	50 ^b	50 ^a	5000 ^a	
Unknown Aquifer																											
GAS N SAVE																											
Well Head	7/30/2004	-	-	-	-	-	-	-	-	-	-	-	ND	-	-	-	-	-	-	-	-	-	-	-	-	-	-
Well Head	7/26/2005	-	-	-	-	-	-	-	-	-	-	-	ND	-	-	-	-	-	-	-	-	-	-	-	-	-	-
Well Head	8/3/2006	-	-	-	-	-	-	-	-	-	-	-	ND	-	-	-	-	-	-	-	-	-	-	-	-	-	-
Well Head	9/10/2018	-	-	-	-	-	-	-	-	-	-	-	ND	-	-	-	-	-	-	-	-	-	-	-	-	-	-
GENOS DELI STATION																											
Well Head	6/3/2002	-	-	-	-	-	-	-	-	-	-	-	ND	-	-	-	-	-	-	-	-	-	-	-	-	-	-
Well Head	6/2/2003	-	-	-	-	-	-	-	-	-	-	-	ND	-	-	-	-	-	-	-	-	-	-	-	-	-	-
Well Head	6/30/2005	-	-	-	-	-	-	-	-	-	-	-	ND	-	-	-	-	-	-	-	-	-	-	-	-	-	-
Well Head	6/29/2006	-	-	-	-	-	-	-	-	-	-	-	ND	-	-	-	-	-	-	-	-	-	-	-	-	-	-
Well Head	7/30/2007	-	-	-	-	-	-	-	-	-	-	-	ND	-	-	-	-	-	-	-	-	-	-	-	-	-	-
Well Head	9/13/2018	-	-	-	-	-	-	-	-	-	-	-	0.4	-	-	-	-	-	-	-	-	-	-	-	-	-	-
Well Head	8/22/2019	-	-	-	-	-	-	-	-	-	-	-	<0.4	-	-	-	-	-	-	-	-	-	-	-	-	-	-
HOLLAND RIVERSIDE MARINA																											
well 2 - East Well	12/28/2001	-	-	-	-	-	-	-	-	-	-	-	ND	-	-	-	-	-	-	-	-	-	-	-	-	-	-
well 2 - East Well	12/31/2002	-	-	-	-	-	-	-	-	-	-	-	ND	-	-	-	-	-	-	-	-	-	-	-	-	-	-
well 2 - East Well	12/31/2003	-	-	-	-	-	-	-	-	-	-	-	ND	-	-	-	-	-	-	-	-	-	-	-	-	-	-
well 2 - East Well	12/29/2004	-	-	-	-	-	-	-	-	-	-	-	<0.5	-	-	-	-	-	-	-	-	-	-	-	-	-	-
well 2 - East Well	12/27/2005	-	-	-	-	-	-	-	-	-	-	-	ND	-	-	-	-	-	-	-	-	-	-	-	-	-	-
well 2 - East Well	12/20/2006	-	-	-	-	-	-	-	-	-	-	-	ND	-	-	-	-	-	-	-	-	-	-	-	-	-	-
well 2 - East Well	9/20/2010	-	-	-	-	-	-	-	-	-	-	-	<0.2	-	-	-	-	-	-	-	-	-	-	-	-	-	-
well 2 - East Well	12/2/2010	-	-	-	-	-	-	-	-	-	-	-	<0.2	-	-	-	-	-	-	-	-	-	-	-	-	-	-
well 2 - East Well	9/26/2011	-	-	-	-	-	-	-	-	-	-	-	<0.2	-	-	-	-	-	-	-	-	-	-	-	-	-	-
well 2 - East Well	9/20/2012	-	-	-	-	-	-	-	-	-	-	-	<0.2	-	-	-	-	-	-	-	-	-	-	-	-	-	-
well 2 - East Well	8/27/2014	-	-	-	-	-	-	-	-	-	-	-	<0.2	-	-	-	-	-	-	-	-	-	-	-	-	-	-
well 2 - East Well	11/10/2015	-	-	-	-	-	-	-	-	-	-	-	ND	-	-	-	-	-	-	-	-	-	-	-	-	-	-
well 2 - East Well	9/22/2016	-	-	-	-	-	-	-	-	-	-	-	ND	-	-	-	-	-	-	-	-	-	-	-	-	-	-
well 2 - East Well	9/12/2017	-	-	-	-	-	-	-	-	-	-	-	ND	-	-	-	-	-	-	-	-	-	-	-	-	-	-
well 2 - East Well	9/4/2018	-	-	-	-	-	-	-	-	-	-	-	ND	-	-	-	-	-	-	-	-	-	-	-	-	-	-
Well Head - West Well	12/28/2001	-	-	-	-	-	-	-	-	-	-	-	ND	-	-	-	-	-	-	-	-	-	-	-	-	-	-
Well Head - West Well	12/31/2002	-	-	-	-	-	-	-	-	-	-	-	ND	-	-	-	-	-	-	-	-	-	-	-	-	-	-
Well Head - West Well	12/31/2003	-	-	-	-	-	-	-	-	-	-	-	ND	-	-	-	-	-	-	-	-	-	-	-	-	-	-
Well Head - West Well	12/29/2004	-	-	-	-	-	-	-	-	-	-	-	<0.5	-	-	-	-	-	-	-	-	-	-	-	-	-	-
Well Head - West Well	12/20/2006	-	-	-	-	-	-	-	-	-	-	-	ND	-	-	-	-	-	-	-	-	-	-	-	-	-	-
Well Head - West Well	12/16/2008	-	-	-	-	-	-	-	-	-	-	-	ND	-	-	-	-	-	-	-	-	-	-	-	-	-	-
Well Head - West Well	12/15/2009	-	-	-	-	-	-	-	-	-	-	-	ND	-	-	-	-	-	-	-	-	-	-	-	-	-	-

Summary of Groundwater Quality Laboratory Results - Public Supply and Monitoring Wells

Well Name	Date	EC (µmho/cm)	TDS (mg/L)	pH	Total Alkalinity ¹ (mg/L)	Cations				Anions					Trace Elements															
						Ca (mg/L)	Mg (mg/L)	Na (mg/L)	K (mg/L)	SO ₄ (mg/L)	Cl (mg/L)	HCO ₃ ¹ (mg/L)	NO ₃ ¹ (mg/L)	F (mg/L)	Al (µg/L)	As ² (µg/L)	B (ug/L)	Ba (ug/L)	Cr (µg/L)	Cr(VI) (µg/L)	Cu (mg/L)	Fe (ug/L)	Mn (µg/L)	Se (µg/L)	Zn (ug/L)					
		900 ^b	500 ^b	6.5/8.5 ^b						250 ^b	250 ^b		10 ^a	2 ^a	1000 ^a	10 ^a	1000 ^c	1000 ^a	50 ^a							1.3 ^a	300 ^b	50 ^b	50 ^a	5000 ^a
Unknown Aquifer																														
HOLLAND RIVERSIDE MARINA																														
Well Head - West Well	9/20/2010	-	-	-	-	-	-	-	-	-	-	-	<0.2	-	-	-	-	-	-	-	-	-	-	-	-	-	-	-	-	-
Well Head - West Well	12/2/2010	-	-	-	-	-	-	-	-	-	-	-	<0.2	-	-	-	-	-	-	-	-	-	-	-	-	-	-	-	-	-
Well Head - West Well	9/26/2011	-	-	-	-	-	-	-	-	-	-	-	<0.2	-	-	-	-	-	-	-	-	-	-	-	-	-	-	-	-	-
Well Head - West Well	9/20/2012	-	-	-	-	-	-	-	-	-	-	-	<0.2	-	-	-	-	-	-	-	-	-	-	-	-	-	-	-	-	-
Well Head - West Well	11/10/2015	-	-	-	-	-	-	-	-	-	-	-	ND	-	-	-	-	-	-	-	-	-	-	-	-	-	-	-	-	-
HOLY CROSS CEMETERY																														
Well Head	7/11/2002	-	-	-	-	-	-	-	-	-	-	-	1.4	-	-	-	-	-	-	-	-	-	-	-	-	-	-	-	-	-
Well Head	7/15/2003	-	-	-	-	-	-	-	-	-	-	-	1.8	-	-	-	-	-	-	-	-	-	-	-	-	-	-	-	-	-
Well Head	7/7/2004	-	-	-	-	-	-	-	-	-	-	-	2.1	-	-	-	-	-	-	-	-	-	-	-	-	-	-	-	-	-
Well Head	7/7/2005	-	-	-	-	-	-	-	-	-	-	-	2.1	-	-	-	-	-	-	-	-	-	-	-	-	-	-	-	-	-
Well Head	7/10/2006	-	-	-	-	-	-	-	-	-	-	-	1.9	-	-	-	-	-	-	-	-	-	-	-	-	-	-	-	-	-
Well Head	7/7/2008	-	-	-	-	-	-	-	-	-	-	-	2.5	-	-	-	-	-	-	-	-	-	-	-	-	-	-	-	-	-
Well Head	7/15/2009	-	-	-	-	-	-	-	-	-	-	-	2.7	-	-	-	-	-	-	-	-	-	-	-	-	-	-	-	-	-
Well Head	7/14/2010	-	-	-	-	-	-	-	-	-	-	-	3.2	-	-	-	-	-	-	-	-	-	-	-	-	-	-	-	-	-
Well Head	7/18/2012	-	-	-	-	-	-	-	-	-	-	-	3.2	-	-	-	-	-	-	-	-	-	-	-	-	-	-	-	-	-
Well Head	7/22/2013	-	-	-	-	-	-	-	-	-	-	-	3.2	-	-	-	-	-	-	-	-	-	-	-	-	-	-	-	-	-
Well Head	7/21/2014	-	-	-	-	-	-	-	-	-	-	-	3.2	-	-	-	-	-	-	-	-	-	-	-	-	-	-	-	-	-
Well Head	7/18/2016	-	-	-	-	-	-	-	-	-	-	-	3.7	-	-	-	-	-	-	-	-	-	-	-	-	-	-	-	-	-
Well Head	7/20/2017	-	-	-	-	-	-	-	-	-	-	-	3.3	-	-	-	-	-	-	-	-	-	-	-	-	-	-	-	-	-
Well Head	7/18/2018	-	-	-	-	-	-	-	-	-	-	-	3.7	-	-	-	-	-	-	-	-	-	-	-	-	-	-	-	-	-
Well Head	7/22/2019	-	-	-	-	-	-	-	-	-	-	-	3.3	-	-	-	-	-	-	-	-	-	-	-	-	-	-	-	-	-
JOES ISLAND RESTAURANT																														
WELLHEAD	9/18/2008	-	-	-	-	-	-	-	-	-	-	-	ND	-	-	-	-	-	-	-	-	-	-	-	-	-	-	-	-	-
WELLHEAD	10/26/2017	-	-	-	-	-	-	-	-	-	-	-	ND	-	-	-	-	-	-	-	-	-	-	-	-	-	-	-	-	-
WELLHEAD	10/29/2018	-	-	-	-	-	-	-	-	-	-	-	ND	-	-	-	-	-	-	-	-	-	-	-	-	-	-	-	-	-
WELLHEAD	10/9/2019	-	-	-	-	-	-	-	-	-	-	-	ND	-	-	-	-	-	-	-	-	-	-	-	-	-	-	-	-	-
LAST RESORT & MARINA LLC																														
Well Head	7/23/2002	-	-	-	-	-	-	-	-	-	-	-	ND	-	-	-	-	-	-	-	-	-	-	-	-	-	-	-	-	-
Well Head	7/31/2003	-	-	-	-	-	-	-	-	-	-	-	ND	-	-	-	-	-	-	-	-	-	-	-	-	-	-	-	-	-
Well Head	7/28/2004	-	-	-	-	-	-	-	-	-	-	-	ND	-	-	-	-	-	-	-	-	-	-	-	-	-	-	-	-	-
Well Head	7/21/2005	-	-	-	-	-	-	-	-	-	-	-	ND	-	-	-	-	-	-	-	-	-	-	-	-	-	-	-	-	-
Well Head	7/24/2006	-	-	-	-	-	-	-	-	-	-	-	ND	-	-	-	-	-	-	-	-	-	-	-	-	-	-	-	-	-
LIGHTHOUSE BAPTIST CHURCH																														

Summary of Groundwater Quality Laboratory Results - Public Supply and Monitoring Wells

Well Name	Date	EC (µmho/cm)	TDS (mg/L)	pH	Total Alkalinity ¹ (mg/L)	Cations				Anions					Trace Elements												
						Ca (mg/L)	Mg (mg/L)	Na (mg/L)	K (mg/L)	SO ₄ (mg/L)	Cl (mg/L)	HCO ₃ ¹ (mg/L)	NO ₃ ¹ (mg/L)	F (mg/L)	Al (µg/L)	As ² (µg/L)	B (ug/L)	Ba (ug/L)	Cr (µg/L)	Cr (VI) (µg/L)	Cu (mg/L)	Fe (ug/L)	Mn (µg/L)	Se (µg/L)	Zn (ug/L)		
		900 ^b	500 ^b	6.5/8.5 ^b						250 ^b	250 ^b		10 ^a	2 ^a	1000 ^a	10 ^a	1000 ^c	1000 ^a	50 ^a		1.3 ^a	300 ^b	50 ^b	50 ^a	5000 ^a		
Unknown Aquifer																											
LIGHTHOUSE BAPTIST CHURCH																											
Well Head	6/6/2002	-	-	-	-	-	-	-	-	-	-	-	6.3	-	-	-	-	-	-	-	-	-	-	-	-	-	-
Well Head	6/5/2003	-	-	-	-	-	-	-	-	-	-	-	5.6	-	-	-	-	-	-	-	-	-	-	-	-	-	-
LINDQUIST LANDING MARINA																											
Well Head	12/28/2001	-	-	-	-	-	-	-	-	-	-	-	ND	-	-	-	-	-	-	-	-	-	-	-	-	-	-
Well Head	11/24/2003	-	-	-	-	-	-	-	-	-	-	-	ND	-	-	-	-	-	-	-	-	-	-	-	-	-	-
Well Head	12/31/2003	-	-	-	-	-	-	-	-	-	-	-	ND	-	-	-	-	-	-	-	-	-	-	-	-	-	-
Well Head	12/27/2004	-	-	-	-	-	-	-	-	-	-	-	ND	-	-	-	-	-	-	-	-	-	-	-	-	-	-
Well Head	12/27/2005	-	-	-	-	-	-	-	-	-	-	-	ND	-	-	-	-	-	-	-	-	-	-	-	-	-	-
Well Head	12/29/2006	-	-	-	-	-	-	-	-	-	-	-	ND	-	-	-	-	-	-	-	-	-	-	-	-	-	-
Well Head	12/20/2007	-	-	-	-	-	-	-	-	-	-	-	ND	-	-	-	-	-	-	-	-	-	-	-	-	-	-
Well Head	12/10/2008	-	-	-	-	-	-	-	-	-	-	-	ND	-	-	-	-	-	-	-	-	-	-	-	-	-	-
Well Head	12/15/2009	-	-	-	-	-	-	-	-	-	-	-	ND	-	-	-	-	-	-	-	-	-	-	-	-	-	-
Well Head	12/28/2010	-	-	-	-	-	-	-	-	-	-	-	ND	-	-	-	-	-	-	-	-	-	-	-	-	-	-
Well Head	6/12/2012	-	-	-	-	-	-	-	-	-	-	-	<0.09	-	-	-	-	-	-	-	-	-	-	-	-	-	-
Well Head	6/4/2013	-	-	-	-	-	-	-	-	-	-	-	<0.09	-	-	-	-	-	-	-	-	-	-	-	-	-	-
Well Head	6/9/2015	-	-	-	-	-	-	-	-	-	-	-	<0.09	-	-	-	-	-	-	-	-	-	-	-	-	-	-
Well Head	6/2/2016	-	-	-	-	-	-	-	-	-	-	-	0.1	-	-	-	-	-	-	-	-	-	-	-	-	-	-
Well Head	6/20/2017	-	-	-	-	-	-	-	-	-	-	-	0.4	-	-	-	-	-	-	-	-	-	-	-	-	-	-
Well Head	7/2/2018	-	-	-	-	-	-	-	-	-	-	-	0.4	-	-	-	-	-	-	-	-	-	-	-	-	-	-
Well Head	7/8/2019	-	-	-	-	-	-	-	-	-	-	-	<0.4	-	-	-	-	-	-	-	-	-	-	-	-	-	-
LITTORNO & PANFILI WATER SYSTEM																											
WELL HEAD	8/5/2004	-	-	-	-	-	-	-	-	-	-	-	3.2	-	-	-	-	-	-	-	-	-	-	-	-	-	-
WELL HEAD	8/3/2005	-	-	-	-	-	-	-	-	-	-	-	2.9	-	-	-	-	-	-	-	-	-	-	-	-	-	-
WELL HEAD	8/8/2006	-	-	-	-	-	-	-	-	-	-	-	2.2	-	-	-	-	-	-	-	-	-	-	-	-	-	-
LOS VAQUEROS INTERPRETIVE CENTER																											
SOURCE	10/21/2009	420	-	-	100	20	12	37	-	34	47	100	-	0.1	160	2.2	-	140	10	-	-	100	20	5	50	-	-
SOURCE	2/17/2010	410	-	-	100	-	-	36	-	31	45	-	-	0.1	-	-	-	-	-	-	-	120	20	-	-	-	-
SOURCE	10/6/2010	400	-	8	100	27	12	37	3.1	30	46	100	-	0.1	120	2	-	130	10	-	-	150	20	5	50	-	-
SOURCE	10/21/2011	440	-	-	110	23	12	37	2.9	33	50	110	-	0.1	230	2	-	180	10	-	-	140	20	5	50	-	-
SOURCE	9/12/2012	350	-	-	90	-	-	36	-	26	49	-	-	0.1	-	-	-	-	-	-	-	-	-	-	-	-	-
SOURCE	10/2/2012	350	-	7.5	90	25	11	38	2.6	26	52	90	-	0.1	100	2	-	160	10	-	-	130	20	5	50	-	-
SOURCE	10/8/2013	430	-	8	78	-	-	-	-	42	51	78	-	0.1	-	-	-	-	-	-	-	-	-	-	-	-	-
SOURCE	10/7/2014	450	-	7.9	100	-	-	-	-	26	56	-	-	0.2	-	-	-	-	-	-	-	-	-	-	-	-	-
SOURCE	7/5/2016	-	-	-	-	-	-	-	-	-	-	-	ND	-	-	-	-	-	-	-	-	-	-	-	-	-	-

Summary of Groundwater Quality Laboratory Results - Public Supply and Monitoring Wells

Well Name	Date	EC (µmho/cm)	TDS (mg/L)	pH	Total Alkalinity ¹ (mg/L)	Cations				Anions					Trace Elements												
						Ca (mg/L)	Mg (mg/L)	Na (mg/L)	K (mg/L)	SO ₄ (mg/L)	Cl (mg/L)	HCO ₃ ¹ (mg/L)	NO ₃ ¹ (mg/L)	F (mg/L)	Al (µg/L)	As ² (µg/L)	B (µg/L)	Ba (µg/L)	Cr (µg/L)	Cr(VI) (µg/L)	Cu (µg/L)	Fe (µg/L)	Mn (µg/L)	Se (µg/L)	Zn (µg/L)		
		900 ^b	500 ^b	6.5/8.5 ^b						250 ^b	250 ^b		10 ^a	2 ^a	1000 ^a	10 ^a	1000 ^c	1000 ^a	50 ^a		1.3 ^a	300 ^b	50 ^b	50 ^a	5000 ^a		
Unknown Aquifer																											
LOS VAQUEROS INTERPRETIVE CENTER																											
SOURCE	10/4/2016	-	-	-	100	26	11	37	2.4	-	-	-	-	-	160	2	-	140	10	-	-	180	20	5	50		
SOURCE	1/10/2017	-	-	-	-	-	-	-	-	-	-	-	ND	-	-	-	-	-	-	-	-	-	-	-	-		
SOURCE	4/4/2017	-	-	-	-	-	-	-	-	-	-	-	ND	-	-	-	-	-	-	-	-	-	-	-	-		
SOURCE	10/3/2017	440	-	-	-	31	11	37	2.4	28	53	-	0.4	-	50	2	-	130	10	1	-	100	20	5	50		
LOS VAQUEROS MARINA BLDG																											
SOURCE	10/21/2009	420	-	-	100	20	12	37	-	34	47	100	-	0.1	160	2.2	-	140	10	-	-	100	20	5	50		
SOURCE	2/17/2010	410	-	-	100	-	-	36	-	31	45	-	-	0.1	-	-	-	-	-	-	-	120	20	-	-		
SOURCE	10/6/2010	400	-	8	100	27	12	37	3.1	30	46	100	-	0.1	120	2	-	130	10	-	-	150	20	5	50		
SOURCE	10/21/2011	440	-	-	110	23	12	37	2.9	33	50	110	-	0.1	230	2	-	180	10	-	-	140	20	5	50		
SOURCE	9/12/2012	350	-	-	90	-	-	36	-	26	49	-	-	0.1	-	-	-	-	-	-	-	-	-	-	-		
SOURCE	10/2/2012	350	-	7.5	90	25	11	38	2.6	26	52	90	-	0.1	100	2	-	160	10	-	-	130	20	5	50		
SOURCE	10/8/2013	430	-	8	78	-	-	-	-	42	51	78	-	0.1	-	-	-	-	-	-	-	-	-	-	-		
SOURCE	10/7/2014	450	-	7.9	100	-	-	-	-	26	56	-	-	0.2	-	-	-	-	-	-	-	-	-	-	-		
SOURCE	7/5/2016	-	-	-	-	-	-	-	-	-	-	-	ND	-	-	-	-	-	-	-	-	-	-	-	-		
SOURCE	10/4/2016	-	-	-	100	26	11	37	2.4	-	-	-	-	-	160	2	-	140	10	-	-	180	20	5	50		
SOURCE	1/10/2017	-	-	-	-	-	-	-	-	-	-	-	ND	-	-	-	-	-	-	-	-	-	-	-	-		
SOURCE	4/4/2017	-	-	-	-	-	-	-	-	-	-	-	ND	-	-	-	-	-	-	-	-	-	-	-	-		
SOURCE	10/3/2017	440	-	-	-	31	11	37	2.4	28	53	-	0.4	-	50	2	-	130	10	1	-	100	20	5	50		
LUNDBORG LANDING *CL 2/09																											
well	11/16/2005	1370	780	-	190	31	15	205	2	115	250	230	<0.09	0.1	10	2	1500	182	1	-	-	320	140	2	20		
well	10/4/2006	-	-	-	-	-	-	-	-	-	-	-	<0.09	-	-	-	-	-	-	-	-	-	-	-	-		
well	10/26/2007	-	-	-	-	-	-	-	-	-	-	-	<0.09	-	-	-	-	-	-	-	-	-	-	-	-		
MACS OLD HOUSE																											
Well Head	9/17/2001	-	-	-	-	-	-	-	-	-	-	-	5.6	-	-	-	-	-	-	-	-	-	-	-	-		
Well Head	12/18/2001	-	-	-	-	-	-	-	-	-	-	-	7	-	-	-	-	-	-	-	-	-	-	-	-		
Well Head	3/14/2002	-	-	-	-	-	-	-	-	-	-	-	4.7	-	-	-	-	-	-	-	-	-	-	-	-		
Well Head	6/13/2002	-	-	-	-	-	-	-	-	-	-	-	7.5	-	-	-	-	-	-	-	-	-	-	-	-		
Well Head	9/12/2002	-	-	-	-	-	-	-	-	-	-	-	6.3	-	-	-	-	-	-	-	-	-	-	-	-		
Well Head	12/17/2002	-	-	-	-	-	-	-	-	-	-	-	5	-	-	-	-	-	-	-	-	-	-	-	-		
Well Head	3/20/2003	-	-	-	-	-	-	-	-	-	-	-	2.5	-	-	-	-	-	-	-	-	-	-	-	-		
Well Head	12/30/2003	-	-	-	-	-	-	-	-	-	-	-	7	-	-	-	-	-	-	-	-	-	-	-	-		
Well Head	3/17/2004	-	-	-	-	-	-	-	-	-	-	-	1.3	-	-	-	-	-	-	-	-	-	-	-	-		
Well Head	6/15/2004	-	-	-	-	-	-	-	-	-	-	-	10	-	-	-	-	-	-	-	-	-	-	-	-		

Summary of Groundwater Quality Laboratory Results - Public Supply and Monitoring Wells

Well Name	Date	Cations				Anions					Trace Elements															
		EC (µmho/cm)	TDS (mg/L)	pH	Total Alkalinity ¹ (mg/L)	Ca (mg/L)	Mg (mg/L)	Na (mg/L)	K (mg/L)	SO ₄ (mg/L)	Cl (mg/L)	HCO ₃ ¹ (mg/L)	NO ₃ ¹ (mg/L)	F (mg/L)	Al (µg/L)	As ² (µg/L)	B (ug/L)	Ba (ug/L)	Cr (µg/L)	Cr(VI) (µg/L)	Cu (mg/L)	Fe (ug/L)	Mn (µg/L)	Se (µg/L)	Zn (ug/L)	
		900 ^b	500 ^b	6.5/8.5 ^b						250 ^b	250 ^b	10 ^a	2 ^a	1000 ^a	10 ^a	1000 ^c	1000 ^a	50 ^a		1.3 ^a	300 ^b	50 ^b	50 ^a	5000 ^a		
Unknown Aquifer																										
MARINA MOBILE MANOR																										
NEW WELL	9/14/2011	-	-	-	-	-	-	-	-	-	-	ND	-	-	-	-	-	-	-	-	-	-	-	-	-	
NEW WELL	9/20/2012	-	-	-	-	-	-	-	-	-	-	ND	-	-	-	-	-	-	-	-	-	-	-	-	-	
NEW WELL	7/18/2013	1400	-	-	290	85	47	150	3.3	100	200	350	ND	ND	<50	<2	-	100	<10	-	-	190	380	<5	<50	
NEW WELL	9/16/2013	-	-	-	-	-	-	-	-	-	-	-	ND	-	-	-	-	-	-	-	-	-	-	-	-	
NEW WELL	9/15/2014	-	-	-	-	-	-	-	-	-	-	-	ND	-	-	-	-	-	ND	-	-	-	-	-	-	
NEW WELL	9/16/2015	-	-	-	-	-	-	-	-	-	-	-	ND	-	-	-	-	-	-	-	-	-	-	-	-	
NEW WELL	7/6/2016	1300	-	-	290	75	37	140	2.9	110	200	350	ND	ND	50	<2	-	100	<10	-	-	170	370	<5	<50	
NEW WELL	7/27/2017	-	-	-	-	-	-	-	-	-	-	-	ND	-	-	-	-	-	-	-	-	-	-	-	-	
NEW WELL	7/23/2018	-	-	-	-	-	-	-	-	-	-	-	ND	-	-	-	-	-	-	-	-	-	-	-	-	
NEW WELL	8/1/2019	-	840	-	-	76	42	140	3.1	110	190	-	ND	ND	ND	3	-	-	ND	-	-	200	370	ND	ND	
Well Head	12/27/2001	-	-	-	-	-	-	-	-	-	-	-	ND	-	-	-	-	-	-	-	-	-	-	-	-	
Well Head	4/28/2003	-	-	-	-	-	-	-	-	-	-	-	ND	0.1	<50	6.6	-	<100	<10	-	-	-	-	<5	-	
Well Head	7/26/2004	1100	670	-	160	38	20	170	2.4	95	130	190	ND	-	-	-	-	-	-	-	130	170	-	50		
Well Head	12/28/2005	-	-	-	-	-	-	-	-	-	-	-	ND	-	-	-	-	-	-	-	-	-	-	-	-	
Well Head	12/11/2006	-	-	-	-	-	-	-	-	-	-	-	ND	-	-	-	-	-	-	-	-	-	-	-	-	
Well Head	7/25/2007	1100	710	-	300	35	19	180	2.4	80	120	370	ND	0.19	50	6.4	-	100	10	-	-	120	180	5	<50	
Well Head	12/28/2007	-	-	-	-	-	-	-	-	-	-	-	ND	-	-	-	-	-	-	-	-	-	-	-	-	
Well Head	12/23/2008	-	-	-	-	-	-	-	-	-	-	-	0.56	-	-	-	-	-	-	-	-	-	-	-	-	
Well Head	12/22/2009	-	-	-	-	-	-	-	-	-	-	-	0.5	-	-	-	-	-	-	-	-	-	-	-	-	
Well Head	7/19/2010	1100	700	-	300	36	19	170	2.4	91	130	370	-	0.1	50	6.9	-	100	1	-	-	<100	170	<5	<50	
Well Head	8/26/2010	-	-	-	-	-	-	-	-	-	-	-	ND	-	-	-	-	-	-	-	-	-	-	-	-	
Well Head	9/23/2010	-	-	-	-	-	-	-	-	-	-	-	ND	-	-	-	-	-	-	-	-	-	-	-	-	
MARINER COVE MARINA																										
Well Head	11/29/2001	-	-	-	-	-	-	-	-	-	-	-	ND	-	-	-	-	-	-	-	-	-	-	-	-	
Well Head	11/27/2002	-	-	-	-	-	-	-	-	-	-	-	ND	-	-	-	-	-	-	-	-	-	-	-	-	
Well Head	11/18/2004	-	-	-	-	-	-	-	-	-	-	-	ND	-	-	-	-	-	-	-	-	-	-	-	-	
Well Head	11/27/2006	-	-	-	-	-	-	-	-	-	-	-	ND	-	-	-	-	-	-	-	-	-	-	-	-	
Well Head	11/27/2007	-	-	-	-	-	-	-	-	-	-	-	ND	-	-	-	-	-	-	-	-	-	-	-	-	
Well Head	11/24/2008	-	-	-	-	-	-	-	-	-	-	-	ND	-	-	-	-	-	-	-	-	-	-	-	-	
Well Head	11/30/2009	-	-	-	-	-	-	-	-	-	-	-	ND	-	-	-	-	-	-	-	-	-	-	-	-	
Well Head	11/23/2010	-	-	-	-	-	-	-	-	-	-	-	ND	-	-	-	-	-	-	-	-	-	-	-	-	
Well Head	11/28/2011	-	-	-	-	-	-	-	-	-	-	-	ND	-	-	-	-	-	-	-	-	-	-	-	-	
Well Head	11/29/2012	-	-	-	-	-	-	-	-	-	-	-	ND	-	-	-	-	-	-	-	-	-	-	-	-	
Well Head	11/25/2014	-	-	-	-	-	-	-	-	-	-	-	ND	-	-	-	-	-	-	-	-	-	-	-	-	
Well Head	11/23/2015	-	-	-	-	-	-	-	-	-	-	-	ND	-	-	-	-	-	-	-	-	-	-	-	-	
Well Head	11/29/2016	-	-	-	-	-	-	-	-	-	-	-	ND	-	-	-	-	-	-	-	-	-	-	-	-	

Summary of Groundwater Quality Laboratory Results - Public Supply and Monitoring Wells

Well Name	Date					Cations				Anions					Trace Elements											
		EC (µmho/cm)	TDS (mg/L)	pH	Total Alkalinity ¹ (mg/L)	Ca (mg/L)	Mg (mg/L)	Na (mg/L)	K (mg/L)	SO ₄ (mg/L)	Cl (mg/L)	HCO ₃ ¹ (mg/L)	NO ₃ ¹ (mg/L)	F (mg/L)	Al (µg/L)	As ² (µg/L)	B (ug/L)	Ba (ug/L)	Cr (µg/L)	Cr(VI) (µg/L)	Cu (mg/L)	Fe (ug/L)	Mn (µg/L)	Se (µg/L)	Zn (ug/L)	
		900 ^b	500 ^b	6.5/8.5 ^b						250 ^b	250 ^b	10 ^a	2 ^a	1000 ^a	10 ^a	1000 ^c	1000 ^a	50 ^a		1.3 ^a	300 ^b	50 ^b	50 ^a	5000 ^a		
Unknown Aquifer																										
MARINER COVE MARINA																										
Well Head	11/21/2017	-	-	-	-	-	-	-	-	-	-	-	ND	-	-	-	-	-	-	-	-	-	-	-	-	
Well Head	11/20/2018	-	-	-	-	-	-	-	-	-	-	-	ND	-	-	-	-	-	-	-	-	-	-	-	-	
Well Head	11/11/2019	-	-	-	-	-	-	-	-	-	-	-	ND	-	-	-	-	-	-	-	-	-	-	-	-	
NEIGHBORHOOD CHURCH																										
Well Head	5/23/2002	-	-	-	-	-	-	-	-	-	-	-	8.1	-	-	-	-	-	-	-	-	-	-	-	-	
Well Head	5/14/2003	-	-	-	-	-	-	-	-	-	-	-	8.8	-	-	-	-	-	-	-	-	-	-	-	-	
Well Head	5/13/2004	-	-	-	-	-	-	-	-	-	-	-	8.4	-	-	-	-	-	-	-	-	-	-	-	-	
Well Head	5/16/2005	-	-	-	-	-	-	-	-	-	-	-	8.8	-	-	-	-	-	-	-	-	-	-	-	-	
Well Head	5/8/2006	-	-	-	-	-	-	-	-	-	-	-	9.9	-	-	-	-	-	-	-	-	-	-	-	-	
Well Head	5/7/2007	-	-	-	-	-	-	-	-	-	-	-	11	-	-	-	-	-	-	-	-	-	-	-	-	
Well Head	5/7/2009	-	-	-	-	-	-	-	-	-	-	-	8.6	-	-	-	-	-	-	-	-	-	-	-	-	
Well Head	5/6/2010	-	-	-	-	-	-	-	-	-	-	-	9.3	-	-	-	-	-	-	-	-	-	-	-	-	
Well Head	5/9/2011	-	-	-	-	-	-	-	-	-	-	-	9.7	-	-	-	-	-	-	-	-	-	-	-	-	
Well Head	5/14/2012	-	-	-	-	-	-	-	-	-	-	-	10	-	-	-	-	-	-	-	-	-	-	-	-	
Well Head	5/2/2013	-	-	-	-	-	-	-	-	-	-	-	10	-	-	-	-	-	-	-	-	-	-	-	-	
Well Head	5/1/2014	-	-	-	-	-	-	-	-	-	-	-	9.9	-	-	-	-	-	-	-	-	-	-	-	-	
Well Head	9/2/2014	-	-	-	-	-	-	-	-	-	-	-	-	-	-	-	-	-	7.6	-	-	-	-	-	-	
Well Head	5/3/2016	-	-	-	-	-	-	-	-	-	-	-	10	-	-	-	-	-	-	-	-	-	-	-	-	
Well Head	5/2/2017	-	-	-	-	-	-	-	-	-	-	-	10	-	-	-	-	-	-	-	-	-	-	-	-	
Well Head	8/14/2017	1600	1100	-	280	160	60	140	2.7	230	240	340	11	0.23	190	<2	-	100	10	8.6	-	<100	<20	5	180	
Well Head	5/31/2018	-	-	-	-	-	-	-	-	-	-	-	11	-	-	-	-	-	-	-	-	-	-	-	-	
Well Head	7/11/2018	-	-	-	-	-	-	-	-	-	-	-	11	-	-	-	-	-	-	-	-	-	-	-	-	
NEW DOCS MARINA																										
Well Head	3/27/2002	-	-	-	-	-	-	-	-	-	-	-	ND	-	-	-	-	-	-	-	-	-	-	-	-	
Well Head	3/27/2003	-	-	-	-	-	-	-	-	-	-	-	ND	-	-	-	-	-	-	-	-	-	-	-	-	
Well Head	5/22/2008	-	-	-	-	-	-	-	-	-	-	-	ND	-	-	-	-	-	-	-	-	-	-	-	-	
Well Head	5/21/2009	-	-	-	-	-	-	-	-	-	-	-	ND	-	-	-	-	-	-	-	-	-	-	-	-	
Well Head	5/24/2010	-	-	-	-	-	-	-	-	-	-	-	ND	-	-	-	-	-	-	-	-	-	-	-	-	
Well Head	5/25/2011	-	-	-	-	-	-	-	-	-	-	-	ND	-	-	-	-	-	-	-	-	-	-	-	-	
Well Head	5/24/2012	-	-	-	-	-	-	-	-	-	-	-	ND	-	-	-	-	-	-	-	-	-	-	-	-	
Well Head	5/22/2014	-	-	-	-	-	-	-	-	-	-	-	ND	-	-	-	-	-	-	-	-	-	-	-	-	
Well Head	5/28/2015	-	-	-	-	-	-	-	-	-	-	-	ND	-	-	-	-	-	-	-	-	-	-	-	-	
Well Head	5/18/2016	-	-	-	-	-	-	-	-	-	-	-	ND	-	-	-	-	-	-	-	-	-	-	-	-	
Well Head	5/31/2017	-	-	-	-	-	-	-	-	-	-	-	ND	-	-	-	-	-	-	-	-	-	-	-	-	
Well Head	12/4/2018	-	-	-	-	-	-	-	-	-	-	-	ND	-	-	-	-	-	-	-	-	-	-	-	-	

Summary of Groundwater Quality Laboratory Results - Public Supply and Monitoring Wells

Well Name	Date	EC				Cations				Anions					Trace Elements										
		EC (µmho/cm)	TDS (mg/L)	pH	Total Alkalinity ¹ (mg/L)	Ca (mg/L)	Mg (mg/L)	Na (mg/L)	K (mg/L)	SO ₄ (mg/L)	Cl (mg/L)	HCO ₃ ¹ (mg/L)	NO ₃ ¹ (mg/L)	F (mg/L)	Al (µg/L)	As ² (µg/L)	B (ug/L)	Ba (ug/L)	Cr (µg/L)	Cr(VI) (µg/L)	Cu (mg/L)	Fe (ug/L)	Mn (µg/L)	Se (µg/L)	Zn (ug/L)
		900 ^b	500 ^b	6.5/8.5 ^b						250 ^b	250 ^b	10 ^a	2 ^a	1000 ^a	10 ^a	1000 ^c	1000 ^a	50 ^a		1.3 ^a	300 ^b	50 ^b	50 ^a	5000 ^a	
Unknown Aquifer																									
NEW DOCS MARINA																									
Well Head	11/25/2019	-	-	-	-	-	-	-	-	-	-	-	0.7	-	-	-	-	-	-	-	-	-	-	-	-
OAKLEY MUTUAL WATER COMPANY																									
NORTH WELL - 4384 SANDMOUND	6/21/2004	-	-	-	-	-	-	-	-	-	-	-	ND	-	-	-	-	-	-	-	-	-	-	-	-
NORTH WELL - 4384 SANDMOUND	6/20/2005	-	-	-	-	-	-	-	-	-	-	-	ND	-	-	-	-	-	-	-	-	-	-	-	-
NORTH WELL - 4384 SANDMOUND	6/21/2006	-	-	-	-	-	-	-	-	-	-	-	ND	-	-	-	-	-	-	-	-	-	-	-	-
NORTH WELL - 4384 SANDMOUND	1/29/2007	1200	880	-	290	16	11	230	1.6	84	150	360	ND	0.1	-	-	-	-	-	-	-	<100	130	-	<50
NORTH WELL - 4384 SANDMOUND	6/27/2007	-	-	-	-	-	-	-	-	-	-	-	ND	-	-	-	-	-	-	-	-	-	-	-	-
NORTH WELL - 4384 SANDMOUND	6/12/2008	-	-	-	-	-	-	-	-	-	-	-	ND	-	-	-	-	-	-	-	-	-	-	-	-
NORTH WELL - 4384 SANDMOUND	6/22/2009	-	-	-	-	-	-	-	-	-	-	-	ND	-	-	-	-	-	-	-	-	-	-	-	-
NORTH WELL - 4384 SANDMOUND	6/17/2010	-	-	-	-	-	-	-	-	-	-	-	ND	-	-	-	-	-	-	-	-	-	-	-	-
NORTH WELL - 4384 SANDMOUND	6/15/2011	-	-	-	-	-	-	-	-	-	-	-	ND	-	-	-	-	-	-	-	-	-	-	-	-
NORTH WELL - 4384 SANDMOUND	6/18/2012	-	-	-	-	-	-	-	-	-	-	-	ND	-	-	-	-	-	-	-	-	-	-	-	-
NORTH WELL - 4384 SANDMOUND	6/20/2013	-	-	-	-	-	-	-	-	-	-	-	ND	-	-	-	-	-	-	-	-	-	-	-	-
NORTH WELL - 4384 SANDMOUND	6/18/2014	-	-	-	-	-	-	-	-	-	-	-	ND	-	-	-	-	-	-	-	-	-	-	-	-
NORTH WELL - 4384 SANDMOUND	10/28/2014	-	-	-	-	-	-	-	-	-	-	-	-	-	-	-	-	-	0.21	-	-	-	-	-	-
NORTH WELL - 4384 SANDMOUND	7/1/2015	-	-	-	-	-	-	-	-	-	-	-	ND	-	-	-	-	-	-	-	-	-	-	-	-
NORTH WELL - 4384 SANDMOUND	6/13/2016	-	-	-	-	-	-	-	-	-	-	-	ND	-	-	-	-	-	-	-	-	-	-	-	-
NORTH WELL - 4384 SANDMOUND	7/6/2016	1200	690	-	290	18	10	220	1.7	81	140	350	0.4	ND	<50	13	-	100	<10	-	-	<100	140	<5	<50
NORTH WELL - 4384 SANDMOUND	8/16/2017	-	-	-	-	-	-	-	-	-	-	-	0.4	-	-	-	-	-	-	-	-	-	-	-	-
NORTH WELL - 4384 SANDMOUND	7/30/2019	-	730	-	-	19	11	-	1.9	79	140	-	<0.4	ND	ND	13	-	<100	ND	-	-	ND	140	<5	<50
SOUTH WELL - 4508 SANDMOUND	3/20/2002	960	580	-	290	60	28	110	2	100	85	-	<0.5	0.2	<50	<2	-	<100	<10	-	-	140	170	<5	50
SOUTH WELL - 4508 SANDMOUND	6/21/2004	-	-	-	-	-	-	-	-	-	-	-	ND	-	-	-	-	-	-	-	-	-	-	-	-
SOUTH WELL - 4508 SANDMOUND	6/20/2005	-	-	-	-	-	-	-	-	-	-	-	ND	-	-	-	-	-	-	-	-	-	-	-	-
SOUTH WELL - 4508 SANDMOUND	6/21/2006	-	-	-	-	-	-	-	-	-	-	-	ND	-	-	-	-	-	-	-	-	-	-	-	-
SOUTH WELL - 4508 SANDMOUND	1/29/2007	-	-	-	-	-	-	-	-	-	-	-	-	-	50	12	-	100	10	-	-	-	-	5	-
SOUTH WELL - 4508 SANDMOUND	6/27/2007	-	-	-	-	-	-	-	-	-	-	-	<0.5	-	-	-	-	-	-	-	-	-	-	-	-
SOUTH WELL - 4508 SANDMOUND	6/12/2008	-	-	-	-	-	-	-	-	-	-	-	ND	-	-	-	-	-	-	-	-	-	-	-	-
SOUTH WELL - 4508 SANDMOUND	6/22/2009	-	-	-	-	-	-	-	-	-	-	-	ND	-	-	-	-	-	-	-	-	-	-	-	-
SOUTH WELL - 4508 SANDMOUND	2/17/2010	1200	710	-	290	19	11	210	1.7	83	150	360	ND	0.1	50	12	-	100	8.1	-	-	100	140	<5	<50
SOUTH WELL - 4508 SANDMOUND	6/17/2010	-	-	-	-	-	-	-	-	-	-	-	ND	-	-	-	-	-	-	-	-	-	-	-	-
SOUTH WELL - 4508 SANDMOUND	6/15/2011	-	-	-	-	-	-	-	-	-	-	-	ND	-	-	-	-	-	-	-	-	-	-	-	-
SOUTH WELL - 4508 SANDMOUND	6/18/2012	-	-	-	-	-	-	-	-	-	-	-	ND	-	-	-	-	-	-	-	-	-	-	-	-
SOUTH WELL - 4508 SANDMOUND	6/20/2013	-	-	-	-	-	-	-	-	-	-	-	ND	-	-	-	-	-	-	-	-	-	-	-	-
SOUTH WELL - 4508 SANDMOUND	6/18/2014	-	-	-	-	-	-	-	-	-	-	-	ND	-	-	-	-	-	-	-	-	-	-	-	-
SOUTH WELL - 4508 SANDMOUND	10/28/2014	-	-	-	-	-	-	-	-	-	-	-	-	-	-	-	-	-	ND	-	-	-	-	-	-
SOUTH WELL - 4508 SANDMOUND	7/1/2015	-	-	-	-	-	-	-	-	-	-	-	ND	-	-	-	-	-	-	-	-	-	-	-	-

Summary of Groundwater Quality Laboratory Results - Public Supply and Monitoring Wells

Well Name	Date	EC (µmho/cm)	TDS (mg/L)	pH	Total Alkalinity ¹ (mg/L)	Cations				Anions					Trace Elements													
						Ca (mg/L)	Mg (mg/L)	Na (mg/L)	K (mg/L)	SO ₄ (mg/L)	Cl (mg/L)	HCO ₃ ¹ (mg/L)	NO ₃ ¹ (mg/L)	F (mg/L)	Al (µg/L)	As ² (µg/L)	B (ug/L)	Ba (ug/L)	Cr (µg/L)	Cr(VI) (µg/L)	Cu (mg/L)	Fe (ug/L)	Mn (µg/L)	Se (µg/L)	Zn (ug/L)			
		900 ^b	500 ^b	6.5/8.5 ^b						250 ^b	250 ^b		10 ^a	2 ^a	1000 ^a	10 ^a	1000 ^c	1000 ^a	50 ^a				1.3 ^a	300 ^b	50 ^b	50 ^a	5000 ^a	
Unknown Aquifer																												
OAKLEY MUTUAL WATER COMPANY																												
SOUTH WELL - 4508 SANDMOUND	6/13/2016	-	-	-	-	-	-	-	-	-	-	-	ND	-	-	-	-	-	-	-	-	-	-	-	-	-	-	-
SOUTH WELL - 4508 SANDMOUND	7/6/2016	1200	-	-	290	19	11	220	1.7	81	140	350	ND	ND	<50	13	-	100	<10	-	-	-	<100	140	<5	<50		
SOUTH WELL - 4508 SANDMOUND	8/16/2017	-	-	-	-	-	-	-	-	-	-	-	ND	-	-	-	-	-	-	-	-	-	-	-	-	-	-	
SOUTH WELL - 4508 SANDMOUND	8/1/2018	-	-	-	-	-	-	-	-	-	-	-	ND	-	-	-	-	-	-	-	-	-	-	-	-	-	-	
WELL 3	8/21/2019	-	-	-	-	20	11	200	1.8	76	-	-	ND	ND	ND	-	-	ND	ND	-	-	-	ND	160	<5	<50		
ORIN ALLEN YOUTH REHAB FACILITY																												
WELL	1/27/2004	1300	-	-	400	7.3	5	270	0.6	96	110	480	-	-	<50	2.6	-	<100	<10	-	-	-	430	79	<5	<50		
WELL	2/17/2010	1200	-	-	320	18	7.1	240	0.9	120	130	400	-	0.7	50	4.4	-	100	13	-	-	-	310	38	<5	<50		
WELL	2/11/2013	1200	-	-	330	18	8.5	260	1.2	120	140	400	-	0.45	50	2.5	-	100	1	-	-	-	750	130	<5	50		
WELL	4/13/2016	-	-	-	-	-	-	-	-	-	-	-	ND	0.32	<50	4.3	-	100	<10	-	-	-	-	-	<5	-		
Well 2	8/15/2017	-	-	-	-	-	-	-	-	-	-	-	-	-	-	-	-	-	-	-	ND	-	-	-	-	-		
Well 2	1/16/2019	-	-	-	-	-	-	-	-	-	-	-	ND	-	-	-	-	-	-	-	-	-	-	-	-	-		
Well 2	2/5/2019	-	880	-	-	20	9.8	300	1.1	120	190	-	ND	0.5	ND	6	-	<100	ND	-	-	-	290	80	ND	<50		
ORWOOD RESORT																												
WELL 2 - WEST WELL	9/30/2002	910	510	-	270	58	24	110	1.7	98	78	-	ND	0.3	-	<2	-	-	-	-	-	-	210	150	<5	91		
WELL 2 - WEST WELL	6/28/2004	-	-	-	-	-	-	-	-	-	-	-	ND	-	-	-	-	-	-	-	-	-	-	-	-	-		
WELL 2 - WEST WELL	6/28/2005	-	-	-	-	-	-	-	-	-	-	-	ND	-	-	-	-	-	-	-	-	-	-	-	-	-		
WELL 2 - WEST WELL	6/20/2006	910	570	-	280	57	23	100	1.4	92	80	340	ND	0.2	50	<2	-	100	10	-	-	-	160	160	<5	50		
WELL 2 - WEST WELL	6/28/2007	-	-	-	-	-	-	-	-	-	-	-	ND	-	-	-	-	-	-	-	-	-	-	-	-	-		
WELL 2 - WEST WELL	6/17/2008	-	-	-	-	-	-	-	-	-	-	-	ND	-	-	-	-	-	-	-	-	-	-	-	-	-		
WELL 2 - WEST WELL	6/16/2009	-	-	-	-	-	-	-	-	-	-	-	ND	-	-	-	-	-	-	-	-	-	-	-	-	-		
WELL 2 - WEST WELL	6/28/2010	920	570	-	270	56	24	100	1.5	110	78	330	-	0.2	50	<2	-	100	1	-	-	-	200	140	<5	<50		
WELL 2 - WEST WELL	6/19/2012	-	-	-	-	-	-	-	-	-	-	-	ND	-	-	-	-	-	-	-	-	-	-	-	-	-		
WELL 2 - WEST WELL	6/18/2013	-	-	-	-	-	-	-	-	-	-	-	ND	-	-	-	-	-	-	-	-	-	-	-	-	-		
WELL 2 - WEST WELL	6/17/2014	-	-	-	-	-	-	-	-	-	-	-	ND	-	-	-	-	-	-	-	-	-	-	-	-	-		
WELL 2 - WEST WELL	6/13/2017	-	-	-	-	-	-	-	-	-	-	-	ND	-	-	-	-	-	-	-	-	-	-	-	-	-		
WELL 2 - WEST WELL	7/24/2017	920	570	-	270	53	23	110	1.6	100	76	330	ND	0.1	50	<2	-	100	<10	ND	-	-	190	140	<5	<50		
WELL 2 - WEST WELL	7/2/2018	-	-	-	-	-	-	-	-	-	-	-	0.4	-	-	-	-	-	-	-	-	-	-	-	-	-		
WELL 3 - PICNIC AREA	9/30/2002	910	540	-	260	59	24	110	1.6	100	78	-	ND	0.2	<50	<2	-	<100	<10	-	-	-	100	160	<5	40		
WELL 3 - PICNIC AREA	6/28/2004	-	-	-	-	-	-	-	-	-	-	-	ND	-	-	-	-	-	-	-	-	-	-	-	-	-		
WELL 3 - PICNIC AREA	6/28/2005	-	-	-	-	-	-	-	-	-	-	-	ND	-	-	-	-	-	-	-	-	-	-	-	-	-		
WELL 3 - PICNIC AREA	6/20/2006	910	560	-	270	55	22	110	1.5	100	80	330	ND	0.2	50	<2	-	100	10	-	-	-	190	150	<5	50		
WELL 3 - PICNIC AREA	6/28/2007	-	-	-	-	-	-	-	-	-	-	-	ND	-	-	-	-	-	-	-	-	-	-	-	-	-		
WELL 3 - PICNIC AREA	6/17/2008	-	-	-	-	-	-	-	-	-	-	-	ND	-	-	-	-	-	-	-	-	-	-	-	-	-		

Summary of Groundwater Quality Laboratory Results - Public Supply and Monitoring Wells

Well Name	Date	EC (µmho/cm)	TDS (mg/L)	pH	Total Alkalinity ¹ (mg/L)	Cations				Anions					Trace Elements											
						Ca (mg/L)	Mg (mg/L)	Na (mg/L)	K (mg/L)	SO ₄ (mg/L)	Cl (mg/L)	HCO ₃ ¹ (mg/L)	NO ₃ ¹ (mg/L)	F (mg/L)	Al (µg/L)	As ² (µg/L)	B (ug/L)	Ba (ug/L)	Cr (µg/L)	Cr(VI) (µg/L)	Cu (mg/L)	Fe (ug/L)	Mn (µg/L)	Se (µg/L)	Zn (ug/L)	
		900 ^b	500 ^b	6.5/8.5 ^b						250 ^b	250 ^b		10 ^a	2 ^a	1000 ^a	10 ^a	1000 ^c	1000 ^a	50 ^a		1.3 ^a	300 ^b	50 ^b	50 ^a	5000 ^a	
Unknown Aquifer																										
ORWOOD RESORT																										
WELL 3 - PICNIC AREA	6/15/2009	-	-	-	-	-	-	-	-	-	-	-	ND	-	-	-	-	-	-	-	-	-	-	-	-	-
WELL 3 - PICNIC AREA	6/28/2011	-	-	-	-	-	-	-	-	-	-	-	ND	-	-	-	-	-	-	-	-	-	-	-	-	-
WELL 3 - PICNIC AREA	8/26/2014	-	-	-	-	-	-	-	-	-	-	-	-	-	-	-	-	-	-	ND	-	-	-	-	-	-
PARK MARINA																										
Well Head	5/25/2004	-	-	-	-	-	-	-	-	-	-	-	ND	-	-	-	-	-	-	-	-	-	-	-	-	-
Well Head	6/29/2006	-	-	-	-	-	-	-	-	-	-	-	ND	-	-	-	-	-	-	-	-	-	-	-	-	-
Well Head	6/29/2007	-	-	-	-	-	-	-	-	-	-	-	ND	-	-	-	-	-	-	-	-	-	-	-	-	-
Well Head	7/1/2008	-	-	-	-	-	-	-	-	-	-	-	ND	-	-	-	-	-	-	-	-	-	-	-	-	-
Well Head	6/15/2009	-	-	-	-	-	-	-	-	-	-	-	ND	-	-	-	-	-	-	-	-	-	-	-	-	-
Well Head	6/10/2010	-	-	-	-	-	-	-	-	-	-	-	ND	-	-	-	-	-	-	-	-	-	-	-	-	-
Well Head	6/21/2011	-	-	-	-	-	-	-	-	-	-	-	ND	-	-	-	-	-	-	-	-	-	-	-	-	-
Well Head	6/27/2012	-	-	-	-	-	-	-	-	-	-	-	ND	-	-	-	-	-	-	-	-	-	-	-	-	-
Well Head	6/19/2013	-	-	-	-	-	-	-	-	-	-	-	ND	-	-	-	-	-	-	-	-	-	-	-	-	-
Well Head	6/23/2014	-	-	-	-	-	-	-	-	-	-	-	ND	-	-	-	-	-	-	-	-	-	-	-	-	-
Well Head	6/25/2015	-	-	-	-	-	-	-	-	-	-	-	ND	-	-	-	-	-	-	-	-	-	-	-	-	-
PLEASANTIMES MUTUAL WATER CO																										
WELL 2 - 4520 STONE	5/21/2003	-	-	-	-	-	-	-	-	-	-	-	0.1	-	-	-	-	-	-	-	-	-	-	-	-	-
WELL 2 - 4520 STONE	6/23/2004	1380	830	-	220	34	15	238	2	162	212	260	<0.09	0.1	-	-	2600	-	-	-	-	200	150	-	20	-
WELL 2 - 4520 STONE	5/18/2005	-	-	-	-	-	-	-	-	-	-	-	<0.09	-	-	-	-	-	-	-	-	-	-	-	-	-
WELL 2 - 4520 STONE	6/1/2005	-	-	-	-	-	-	-	-	-	-	-	-	-	-	6	-	-	-	-	-	-	-	-	-	-
WELL 2 - 4520 STONE	5/9/2006	-	-	-	-	-	-	-	-	-	-	-	-	-	10	9	-	182	1	-	-	-	-	2	-	-
WELL 2 - 4520 STONE	11/21/2006	-	-	-	-	-	-	-	-	-	-	-	-	-	-	5	-	-	-	-	-	-	-	-	-	-
WELL 2 - 4520 STONE	7/24/2007	1400	870	-	230	32	14	240	1.9	150	200	280	ND	-	-	-	-	-	-	-	110	160	-	<50	-	
WELL 2 - 4520 STONE	5/24/2010	-	-	-	-	-	-	-	-	-	-	-	ND	ND	50	5	-	120	1	-	-	-	-	<5	-	
WELL 2 - 4520 STONE	6/28/2010	1400	850	-	220	32	14	240	2	160	210	260	-	-	-	-	-	-	-	-	<100	140	-	<50	-	
WELL 2 - 4520 STONE	5/23/2011	-	-	-	-	-	-	-	-	-	-	-	ND	-	-	-	-	-	-	-	-	-	-	-	-	-
WELL 2 - 4520 STONE	5/20/2013	1700	940	-	200	41	21	270	2.9	98	340	240	ND	ND	<50	<2	-	140	5	-	<100	160	<5	<50	-	
WELL 2 - 4520 STONE	5/19/2014	-	-	-	-	-	-	-	-	-	-	-	ND	-	-	-	-	-	-	-	-	-	-	-	-	-
WELL 2 - 4520 STONE	8/25/2014	-	-	-	-	-	-	-	-	-	-	-	-	-	-	-	-	-	-	ND	-	-	-	-	-	-
WELL 2 - 4520 STONE	5/18/2015	-	-	-	-	-	-	-	-	-	-	-	ND	-	-	-	-	-	-	-	-	-	-	-	-	-
WELL 2 - 4520 STONE	5/23/2016	1400	850	-	210	30	14	250	2	160	200	260	ND	ND	<50	4.3	-	170	<10	-	100	140	<5	<50	-	
WELL 2 - 4520 STONE	5/22/2017	-	-	-	-	-	-	-	-	-	-	-	ND	-	-	-	-	-	-	-	-	-	-	-	-	-
WELL 2 - 4520 STONE	5/6/2019	-	840	-	-	32	15	260	2.4	-	230	-	ND	-	ND	5	-	160	ND	-	ND	-	<5	ND	-	
WELL 2 - 4520 STONE	5/20/2019	-	-	-	-	-	-	-	-	-	-	-	ND	-	-	-	-	-	-	-	-	-	-	-	-	-
Well 1 - 4282 STONE	5/21/2003	-	-	-	-	-	-	-	-	-	-	-	<0.09	-	-	-	-	-	-	-	-	-	-	-	-	-

Summary of Groundwater Quality Laboratory Results - Public Supply and Monitoring Wells

Well Name	Date	EC TDS pH Total Alkalinity ¹				Cations				Anions					Trace Elements												
		(µmho/cm)	(mg/L)		(mg/L)	Ca	Mg	Na	K	SO ₄	Cl	HCO ₃ ¹	NO ₃ ¹	F	Al	As ²	B	Ba	Cr	Cr(VI)	Cu	Fe	Mn	Se	Zn		
		900 ^b	500 ^b	6.5/8.5 ^b						250 ^b	250 ^b		10 ^a	2 ^a	1000 ^a	10 ^a	1000 ^c	1000 ^a	50 ^a		1.3 ^a	300 ^b	50 ^b	50 ^a	5000 ^a		
Unknown Aquifer																											
PLEASANTTIMES MUTUAL WATER CO																											
Well 1 - 4282 STONE	6/23/2004	1410	850	-	220	32	18	235	2	156	223	270	<0.09	0.1	-	-	2600	-	-	-	-	80	130	-	20		
Well 1 - 4282 STONE	5/18/2005	-	-	-	-	-	-	-	-	-	-	-	<0.09	-	-	-	-	-	-	-	-	-	-	-	-		
Well 1 - 4282 STONE	6/1/2005	-	-	-	-	-	-	-	-	-	-	-	-	-	-	6	-	-	-	-	-	-	-	-	-		
Well 1 - 4282 STONE	5/9/2006	-	-	-	-	-	-	-	-	-	-	-	<0.09	-	20	6	-	149	1	-	-	-	-	2	-		
Well 1 - 4282 STONE	11/21/2006	-	-	-	-	-	-	-	-	-	-	-	-	-	-	5.3	-	-	-	-	-	-	-	-	-		
Well 1 - 4282 STONE	7/24/2007	1400	860	-	240	30	16	250	1.9	140	210	290	ND	-	-	-	-	-	-	-	-	160	140	-	<50		
Well 1 - 4282 STONE	5/26/2009	-	-	-	-	-	-	-	-	-	-	-	ND	-	-	-	-	-	-	-	-	-	-	-	-		
Well 1 - 4282 STONE	5/24/2010	-	-	-	-	-	-	-	-	-	-	-	ND	ND	50	4	-	150	1	-	-	-	-	<5	-		
Well 1 - 4282 STONE	6/28/2010	1400	860	-	240	30	16	250	2	150	220	290	-	-	-	-	-	-	-	-	-	<100	120	-	<50		
Well 1 - 4282 STONE	5/23/2011	-	-	-	-	-	-	-	-	-	-	-	ND	-	-	-	-	-	-	-	-	-	-	-	-		
Well 1 - 4282 STONE	5/21/2012	-	-	-	-	-	-	-	-	-	-	-	ND	-	-	-	-	-	-	-	-	-	-	-	-		
Well 1 - 4282 STONE	5/20/2013	1400	840	-	220	30	16	250	2.5	150	210	270	ND	ND	<50	5.7	-	120	5	-	-	210	120	<5	<50		
Well 1 - 4282 STONE	5/19/2014	-	-	-	-	-	-	-	-	-	-	-	ND	-	-	-	-	-	-	-	-	-	-	-	-		
Well 1 - 4282 STONE	8/25/2014	-	-	-	-	-	-	-	-	-	-	-	-	-	-	-	-	-	-	ND	-	-	-	-	-		
Well 1 - 4282 STONE	5/18/2015	-	-	-	-	-	-	-	-	-	-	-	ND	-	-	-	-	-	-	-	-	-	-	-	-		
Well 1 - 4282 STONE	5/23/2016	1400	-	-	220	30	17	250	2.1	150	220	270	ND	ND	<50	5	-	120	<10	-	-	100	120	<5	50		
Well 1 - 4282 STONE	5/22/2017	-	-	-	-	-	-	-	-	-	-	-	ND	-	-	-	-	-	-	-	-	-	-	-	-		
Well 1 - 4282 STONE	12/17/2018	-	-	-	-	-	-	-	-	-	-	-	ND	-	-	-	-	-	-	-	-	-	-	-	-		
Well 1 - 4282 STONE	5/6/2019	-	860	-	-	30	-	260	2.3	160	250	-	-	ND	ND	6	-	120	ND	-	-	ND	-	<5	ND		
Well 1 - 4282 STONE	5/20/2019	-	-	-	-	-	-	-	-	-	-	-	ND	-	-	-	-	-	-	-	-	-	-	-	-		
WELL 3 - 4441 WILLOW	5/21/2003	-	-	-	-	-	-	-	-	-	-	-	<0.09	-	-	-	-	-	-	-	-	-	-	-	-		
WELL 3 - 4441 WILLOW	6/23/2004	1560	880	-	200	38	20	250	2	114	316	240	<0.09	0.3	-	-	1700	-	-	-	-	120	170	-	140		
WELL 3 - 4441 WILLOW	5/18/2005	-	-	-	-	-	-	-	-	-	-	-	<0.09	-	-	-	-	-	-	-	-	-	-	-	-		
WELL 3 - 4441 WILLOW	6/1/2005	-	-	-	-	-	-	-	-	-	-	-	-	-	-	2	-	-	-	-	-	-	-	-	-		
WELL 3 - 4441 WILLOW	5/9/2006	-	-	-	-	-	-	-	-	-	-	-	<0.09	-	10	2	-	144	1	-	-	-	-	2	-		
WELL 3 - 4441 WILLOW	11/21/2006	-	-	-	-	-	-	-	-	-	-	-	-	-	-	2	-	-	-	-	-	-	-	-	-		
WELL 3 - 4441 WILLOW	7/24/2007	1600	960	-	200	37	19	270	2.3	94	310	240	ND	-	-	-	-	-	-	-	-	<100	180	-	<50		
WELL 3 - 4441 WILLOW	5/24/2010	-	-	-	-	-	-	-	-	-	-	-	ND	ND	50	<2	-	140	1	-	-	-	-	<5	-		
WELL 3 - 4441 WILLOW	6/28/2010	1700	920	-	200	40	21	270	2.4	100	350	250	-	-	-	-	-	-	-	-	-	<100	170	-	<50		
WELL 3 - 4441 WILLOW	5/23/2011	-	-	-	-	-	-	-	-	-	-	-	ND	-	-	-	-	-	-	-	-	-	-	-	-		
WELL 3 - 4441 WILLOW	5/21/2012	-	-	-	-	-	-	-	-	-	-	-	ND	-	-	-	-	-	-	-	-	-	-	-	-		
WELL 3 - 4441 WILLOW	5/20/2013	1400	810	-	230	32	15	250	2.5	160	210	280	ND	ND	<50	5.2	-	150	5	-	-	110	140	<5	<50		
WELL 3 - 4441 WILLOW	5/19/2014	-	-	-	-	-	-	-	-	-	-	-	ND	-	-	-	-	-	-	-	-	-	-	-	-		
WELL 3 - 4441 WILLOW	8/25/2014	-	-	-	-	-	-	-	-	-	-	-	-	-	-	-	-	-	-	ND	-	-	-	-	-		
WELL 3 - 4441 WILLOW	5/18/2015	-	-	-	-	-	-	-	-	-	-	-	ND	-	-	-	-	-	-	-	-	-	-	-	-		
WELL 3 - 4441 WILLOW	5/23/2016	1600	-	-	190	37	20	280	2.5	100	350	240	ND	ND	<50	<2	-	140	<10	-	-	100	170	<5	<50		
WELL 3 - 4441 WILLOW	5/22/2017	-	-	-	-	-	-	-	-	-	-	-	ND	-	-	-	-	-	-	-	-	-	-	-	-		