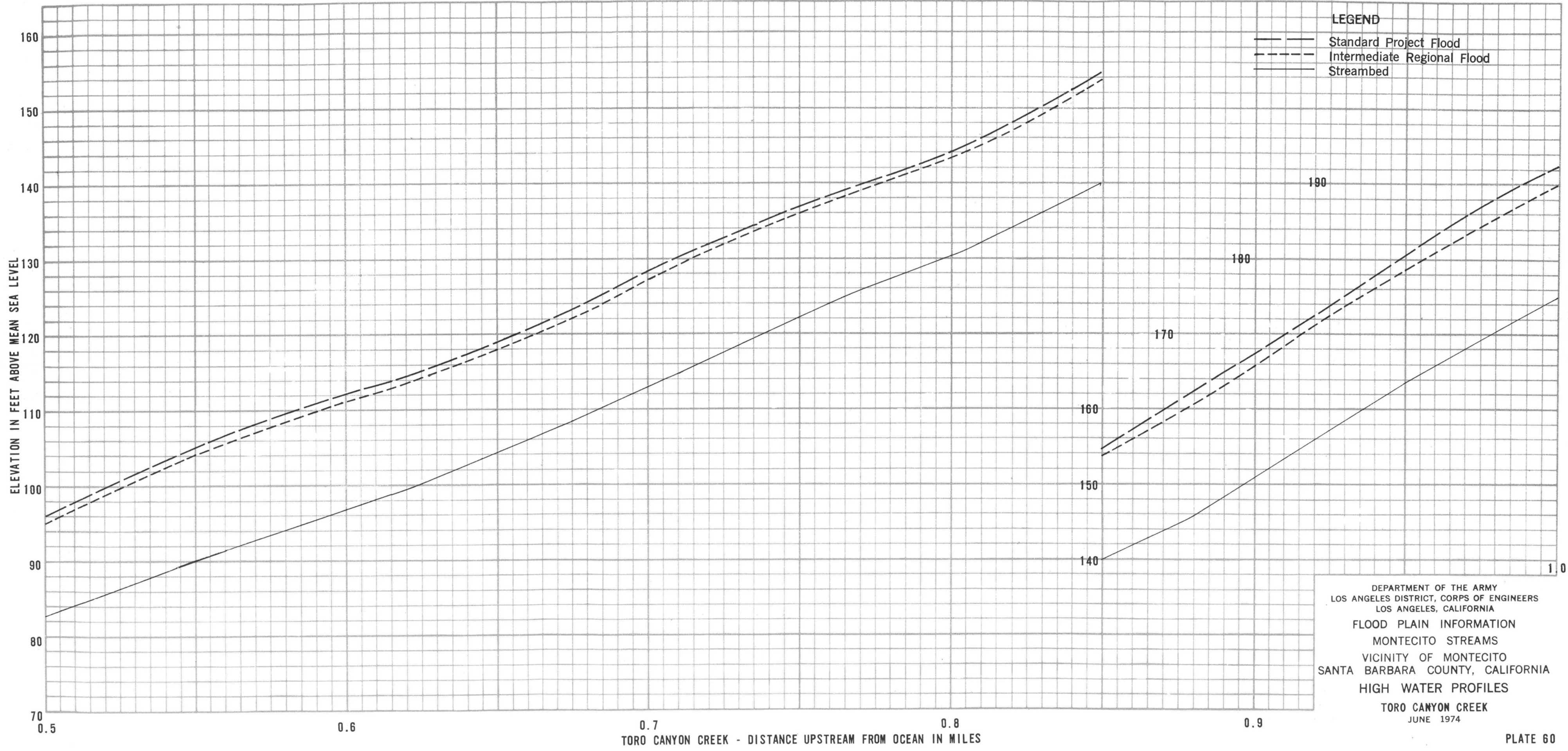


LEGEND


- Standard Project Flood
- - - Intermediate Regional Flood
- Streambed
- ⌈ Roadway
- ⌋ Soffit } Bridge Symbol

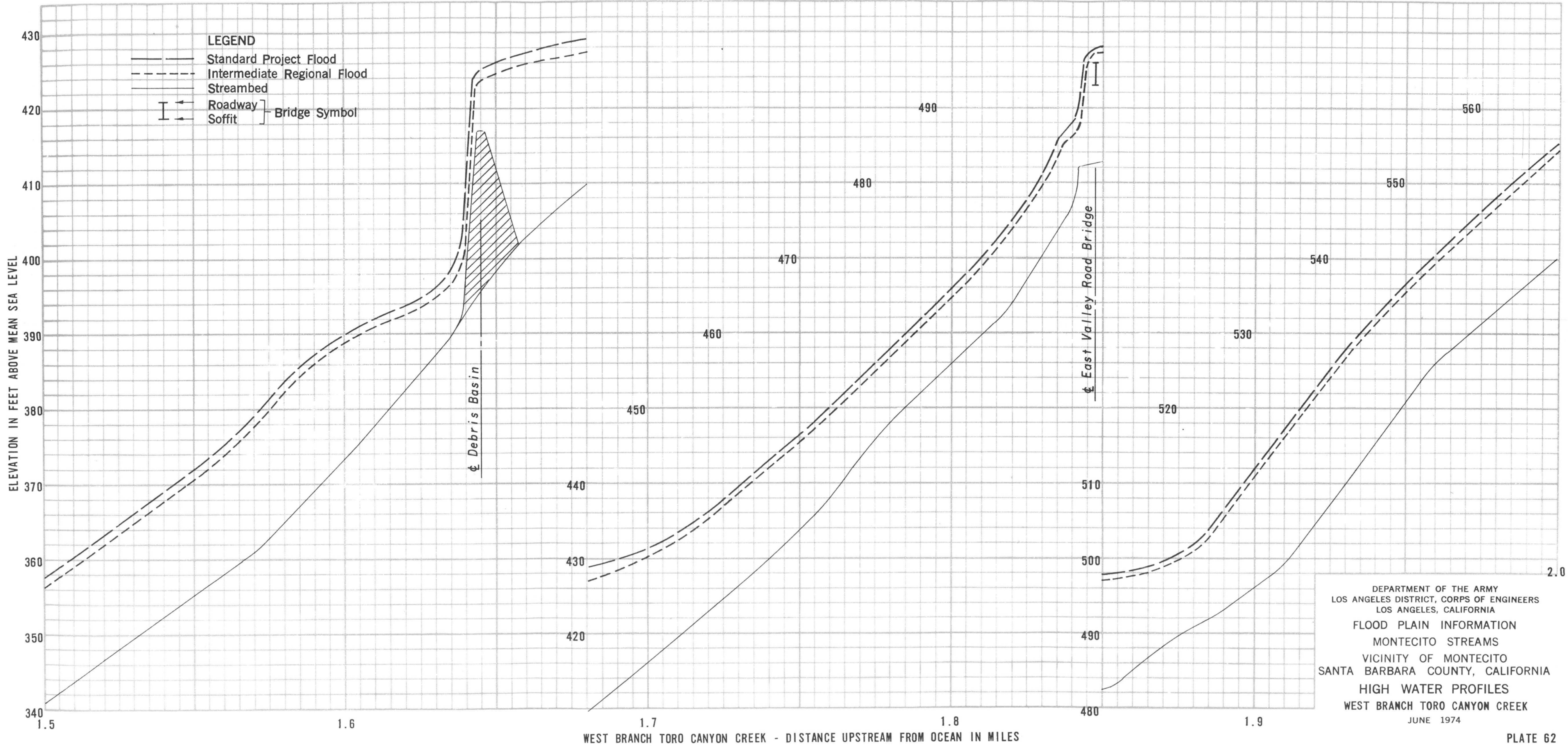
NOTE: CHANNEL INVERT ELEVATIONS FOR TORO CANYON CREEK UP TO THE CONFLUENCE OF EAST AND WEST BRANCHES WERE OBTAINED FROM A SURVEY MADE BY SANTA BARBARA COUNTY FLOOD CONTROL DISTRICT PERSONNEL

DEPARTMENT OF THE ARMY
 LOS ANGELES DISTRICT, CORPS OF ENGINEERS
 LOS ANGELES, CALIFORNIA
 FLOOD PLAIN INFORMATION
 MONTECITO STREAMS
 VICINITY OF MONTECITO
 SANTA BARBARA COUNTY, CALIFORNIA
 HIGH WATER PROFILES
 TORO CANYON CREEK
 JUNE 1974

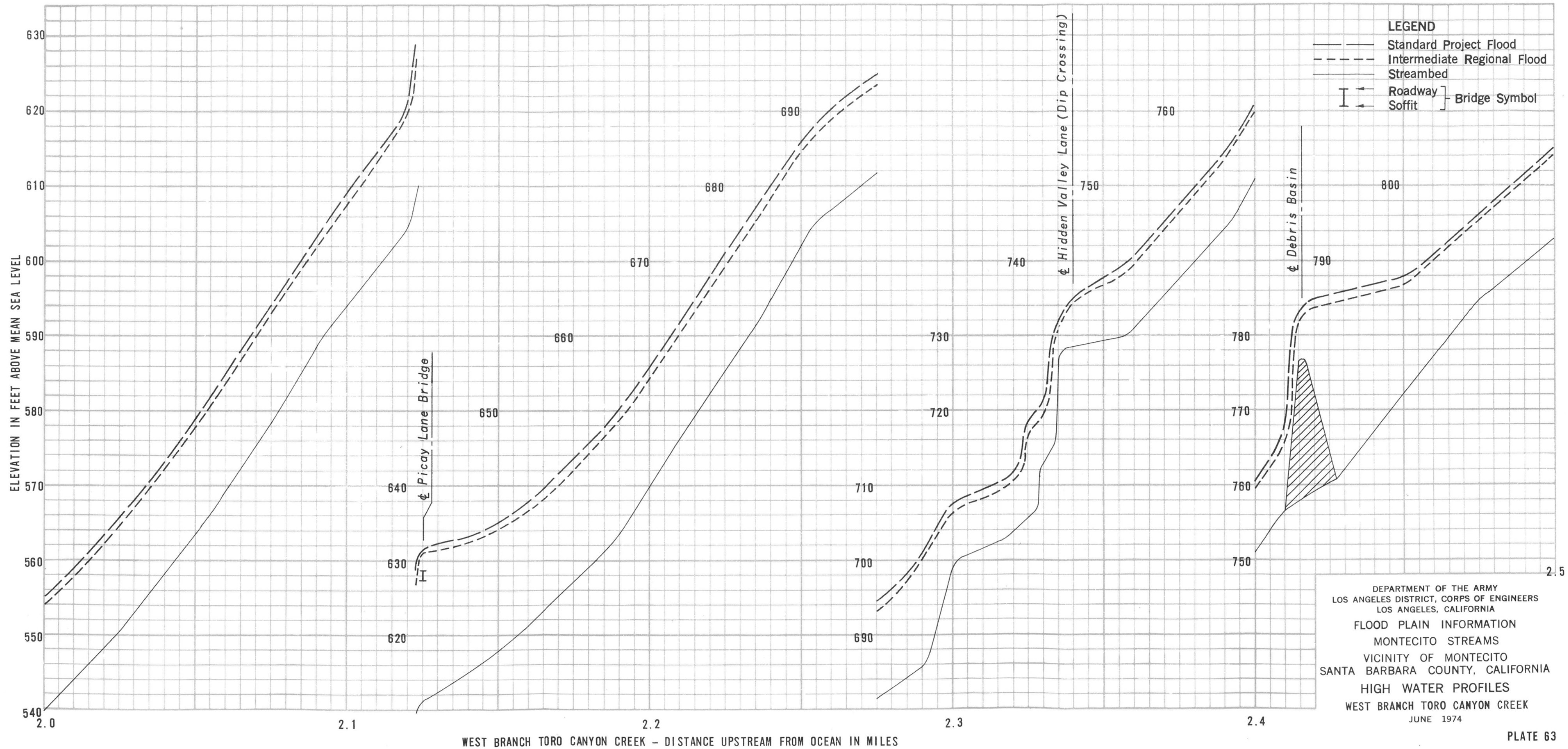


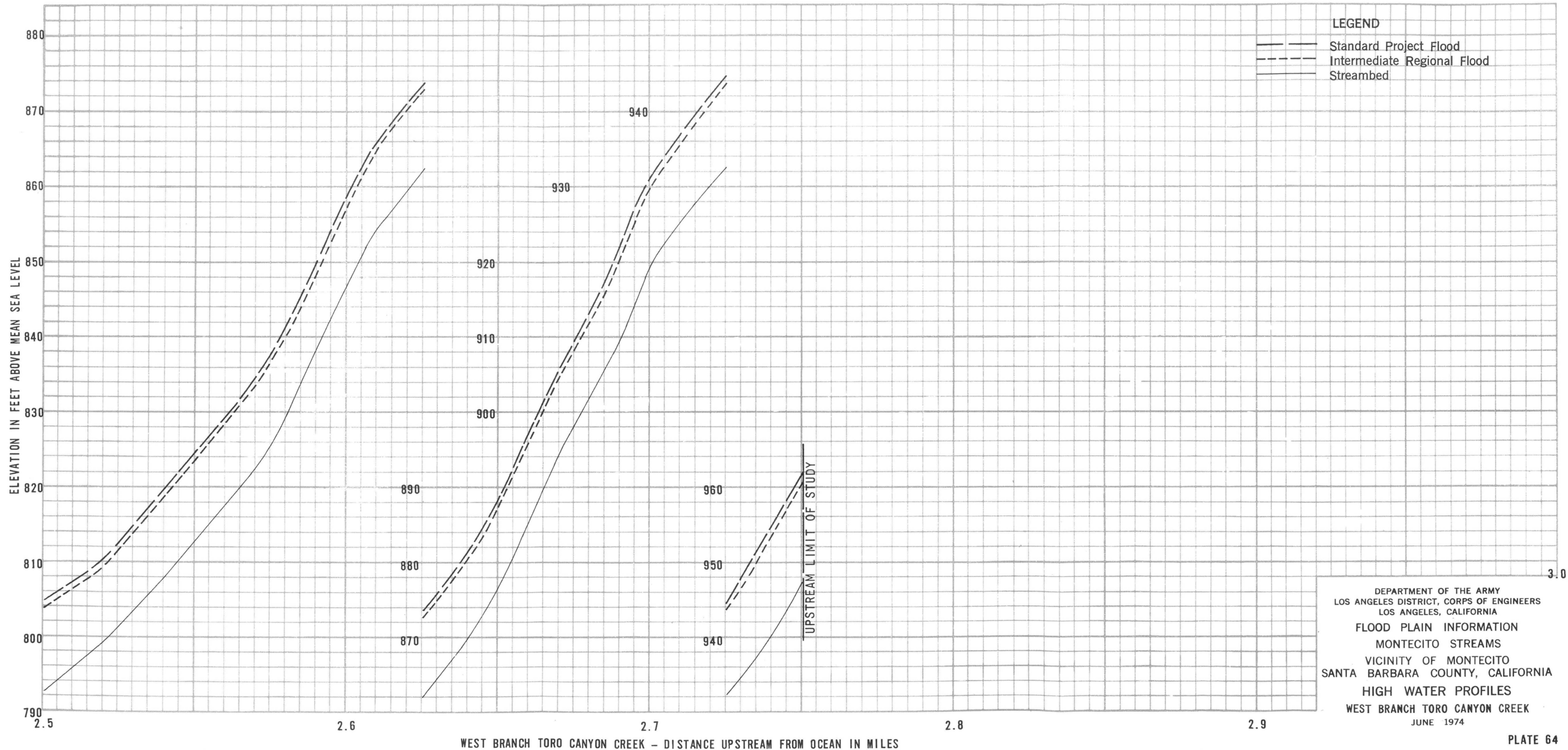
DEPARTMENT OF THE ARMY
 LOS ANGELES DISTRICT, CORPS OF ENGINEERS
 LOS ANGELES, CALIFORNIA
 FLOOD PLAIN INFORMATION
 MONTECITO STREAMS
 VICINITY OF MONTECITO
 SANTA BARBARA COUNTY, CALIFORNIA
 HIGH WATER PROFILES
 TORO CANYON CREEK
 JUNE 1974



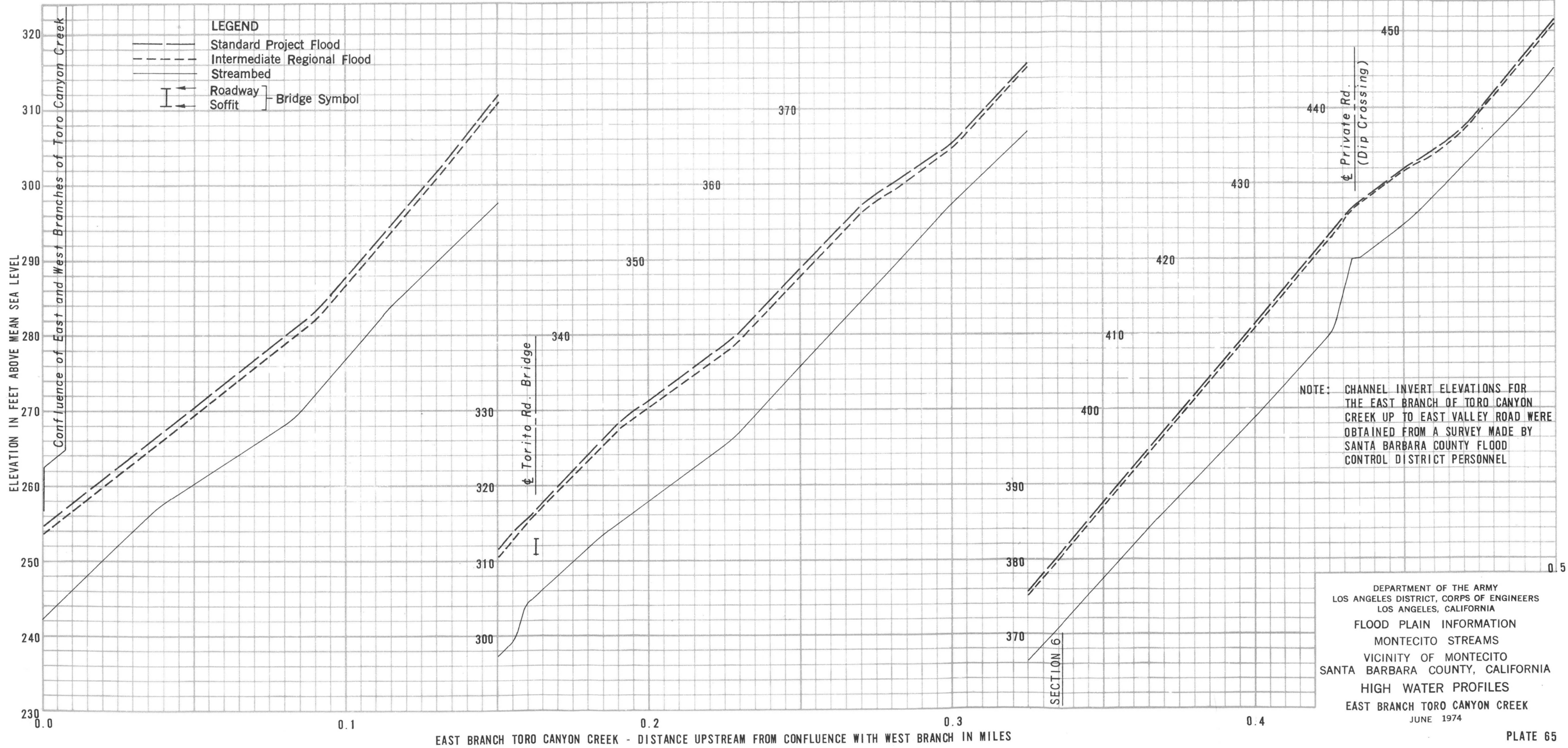


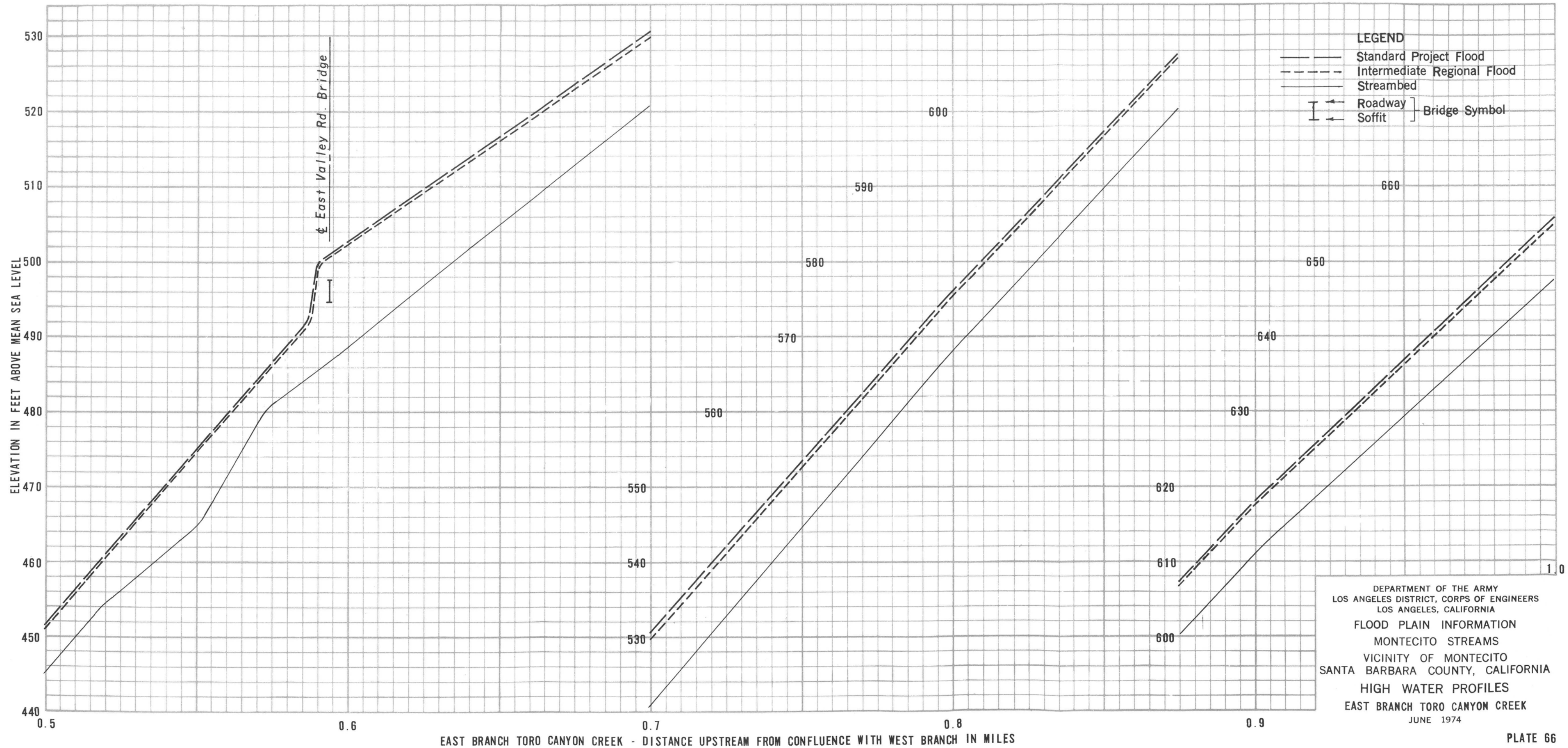
DEPARTMENT OF THE ARMY
 LOS ANGELES DISTRICT, CORPS OF ENGINEERS
 LOS ANGELES, CALIFORNIA
 FLOOD PLAIN INFORMATION
 MONTECITO STREAMS
 VICINITY OF MONTECITO
 SANTA BARBARA COUNTY, CALIFORNIA
 HIGH WATER PROFILES
 WEST BRANCH TORO CANYON CREEK
 JUNE 1974



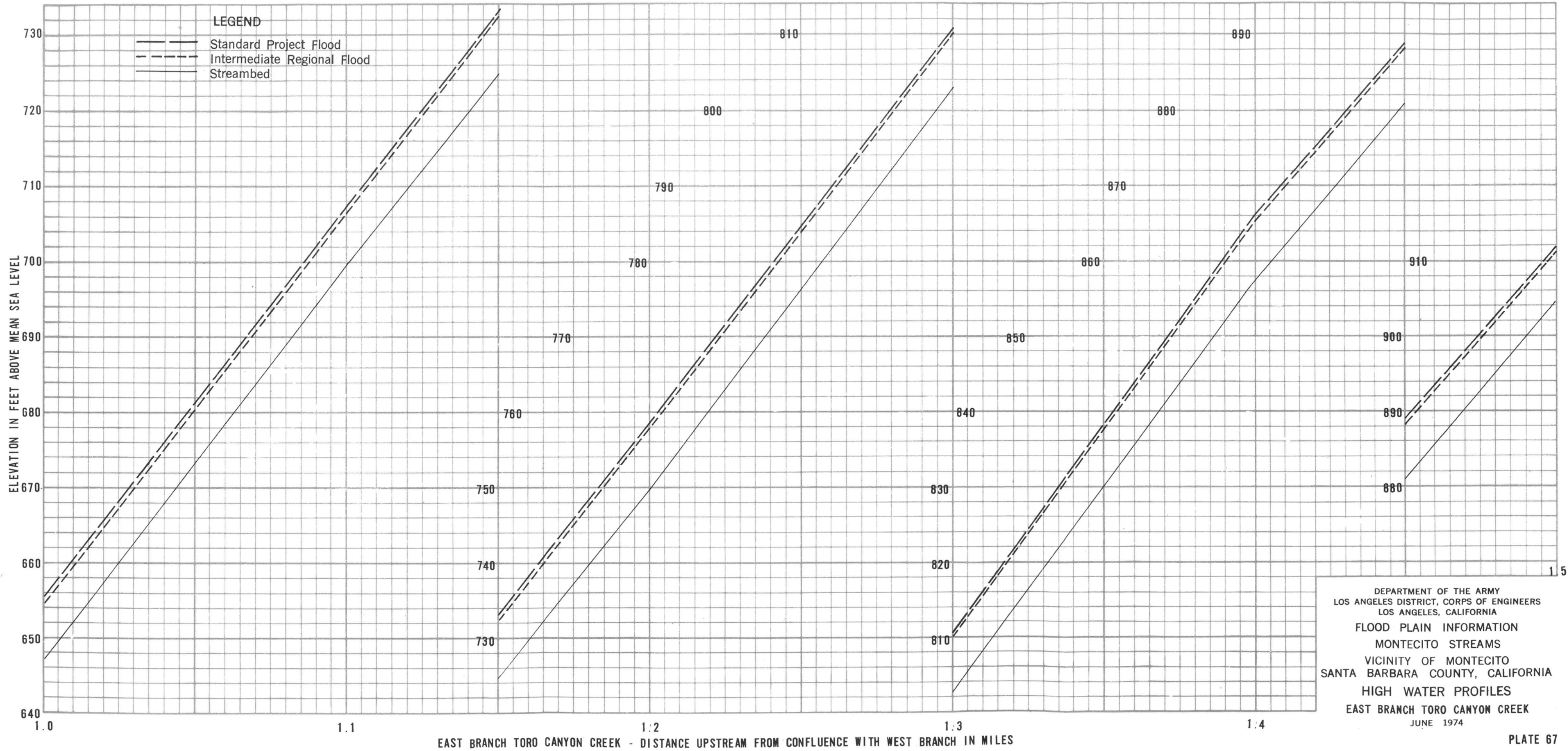


DEPARTMENT OF THE ARMY
 LOS ANGELES DISTRICT, CORPS OF ENGINEERS
 LOS ANGELES, CALIFORNIA
 FLOOD PLAIN INFORMATION
 MONTECITO STREAMS
 VICINITY OF MONTECITO
 SANTA BARBARA COUNTY, CALIFORNIA
 HIGH WATER PROFILES
 WEST BRANCH TORO CANYON CREEK
 JUNE 1974





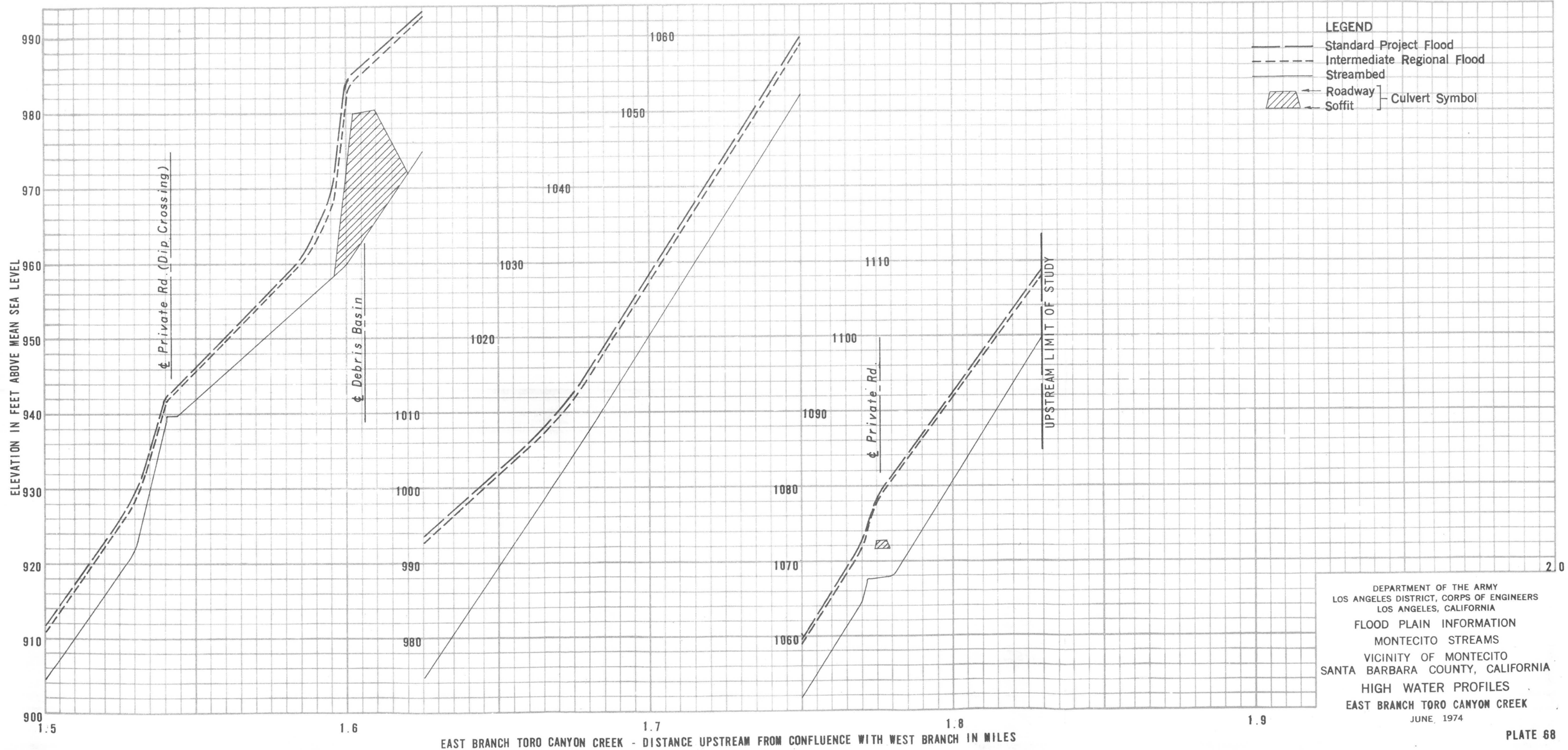
DEPARTMENT OF THE ARMY
 LOS ANGELES DISTRICT, CORPS OF ENGINEERS
 LOS ANGELES, CALIFORNIA
 FLOOD PLAIN INFORMATION
 MONTECITO STREAMS
 VICINITY OF MONTECITO
 SANTA BARBARA COUNTY, CALIFORNIA
 HIGH WATER PROFILES
 EAST BRANCH TORO CANYON CREEK
 JUNE 1974



DEPARTMENT OF THE ARMY
 LOS ANGELES DISTRICT, CORPS OF ENGINEERS
 LOS ANGELES, CALIFORNIA

FLOOD PLAIN INFORMATION
 MONTECITO STREAMS
 VICINITY OF MONTECITO
 SANTA BARBARA COUNTY, CALIFORNIA

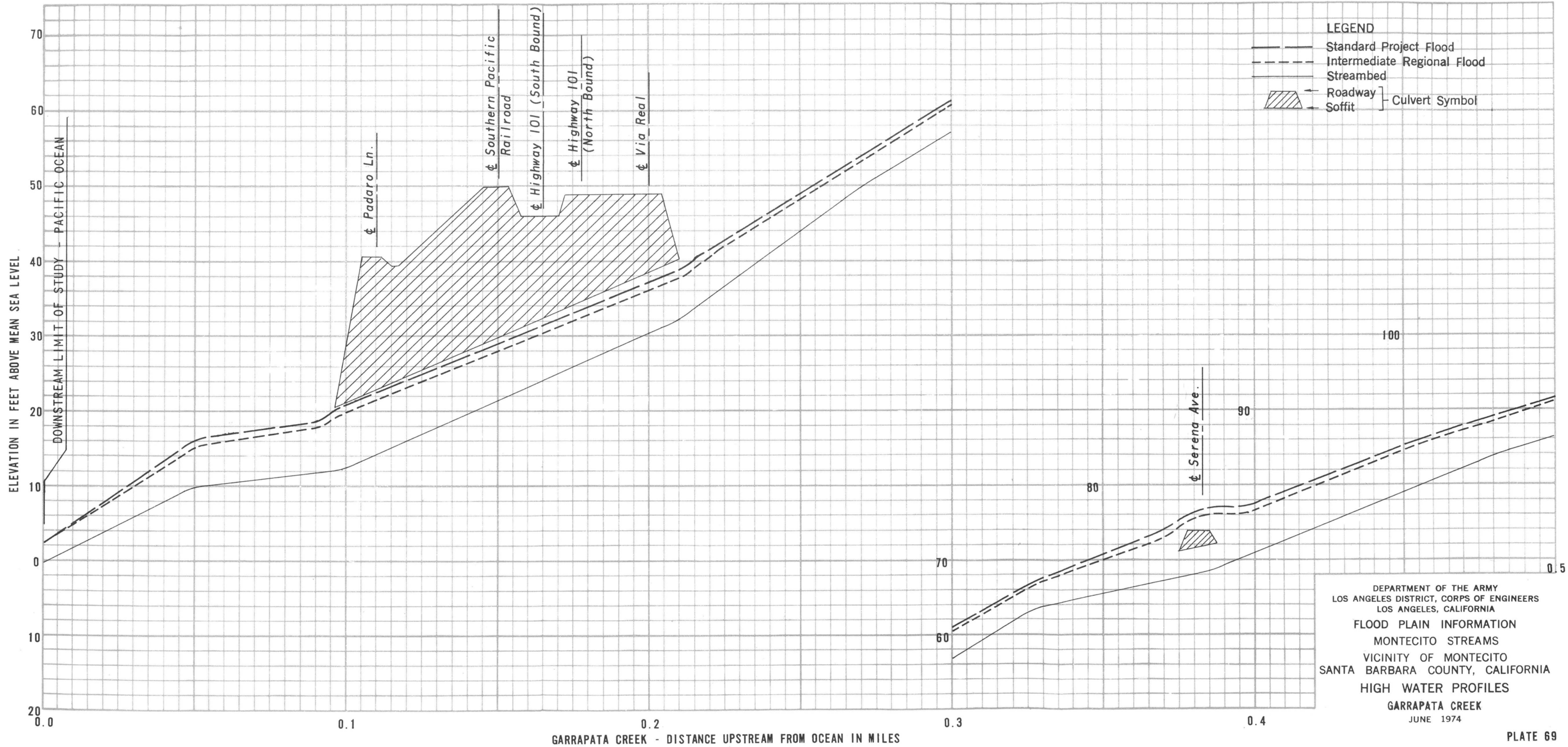
HIGH WATER PROFILES
 EAST BRANCH TORO CANYON CREEK
 JUNE 1974

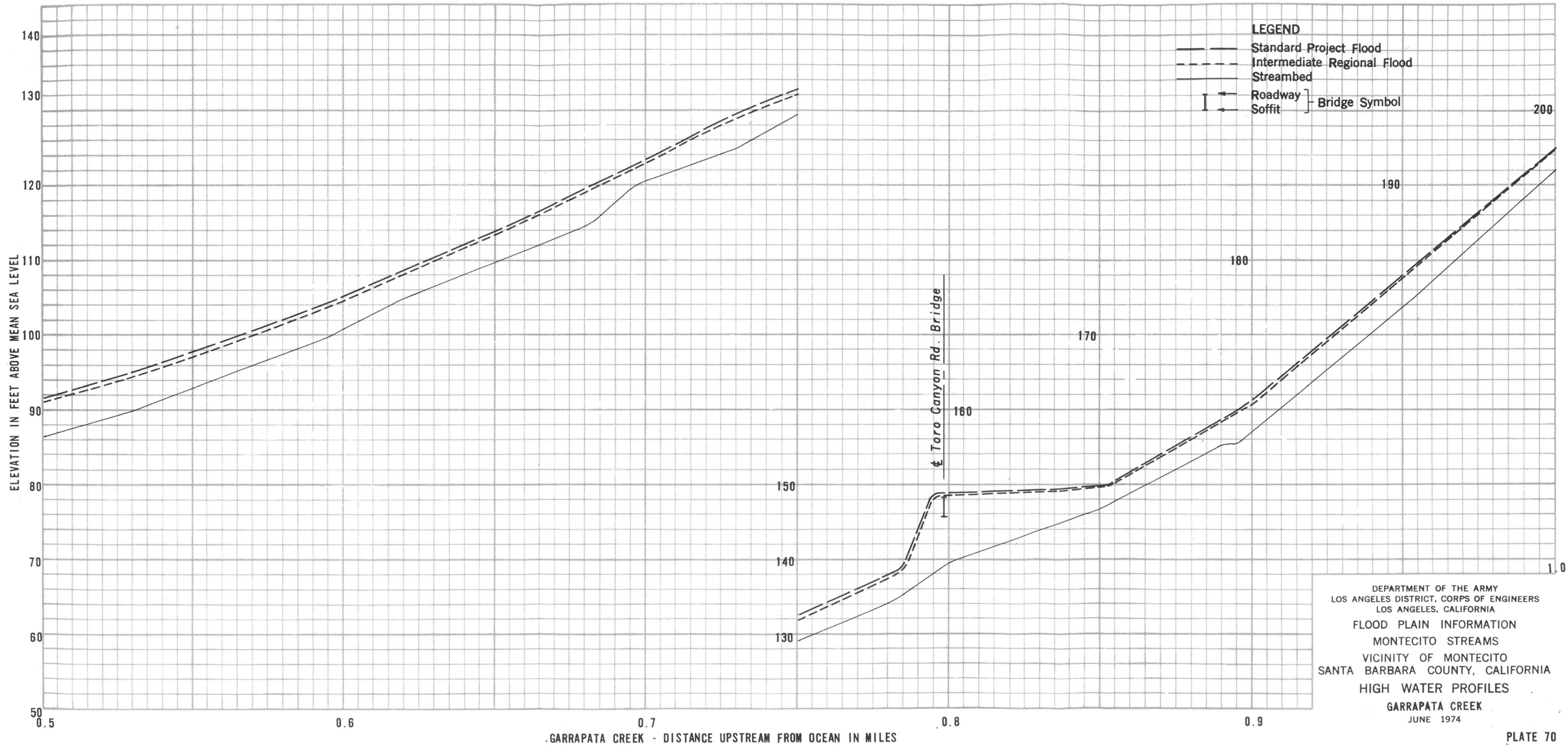


DEPARTMENT OF THE ARMY
 LOS ANGELES DISTRICT, CORPS OF ENGINEERS
 LOS ANGELES, CALIFORNIA

FLOOD PLAIN INFORMATION
 MONTECITO STREAMS
 VICINITY OF MONTECITO
 SANTA BARBARA COUNTY, CALIFORNIA

HIGH WATER PROFILES
 EAST BRANCH TORO CANYON CREEK
 JUNE, 1974

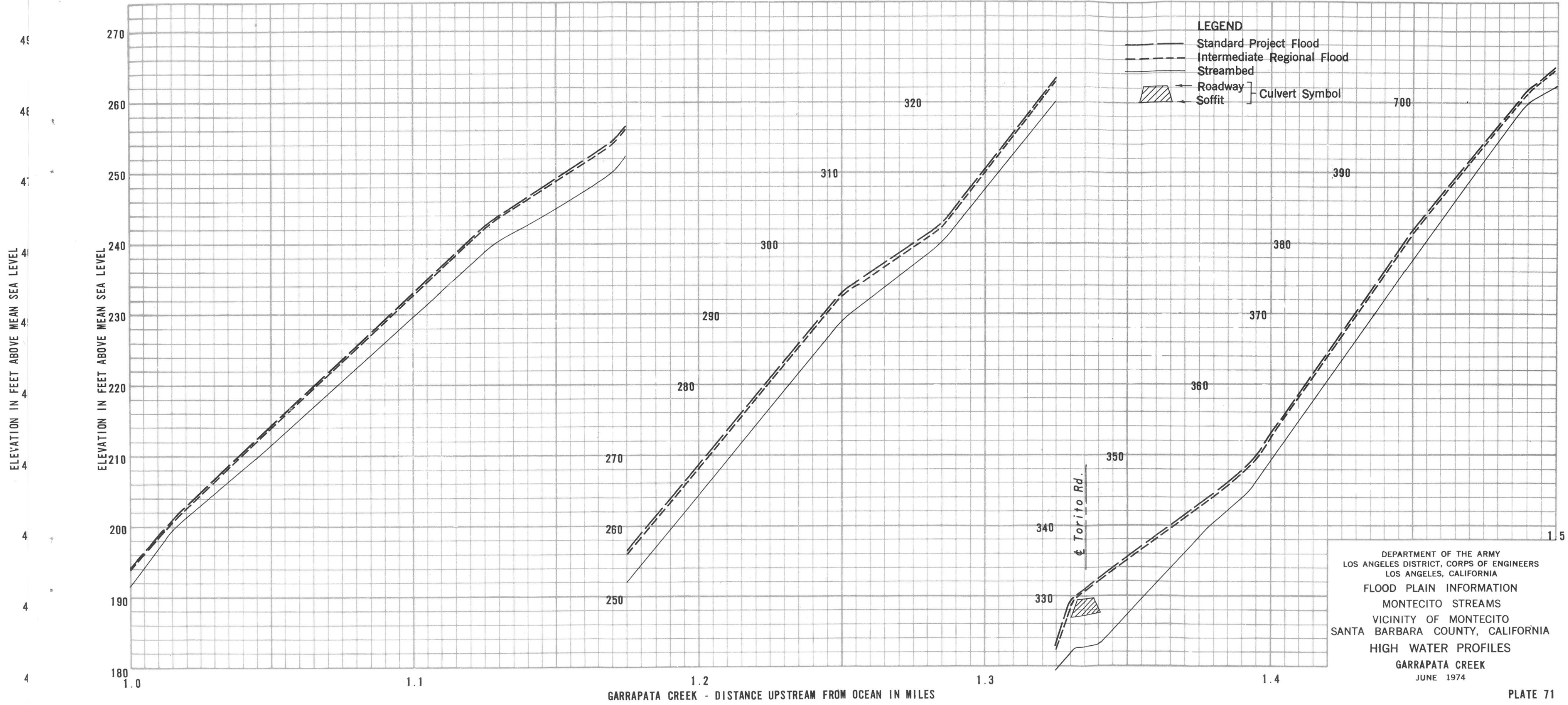




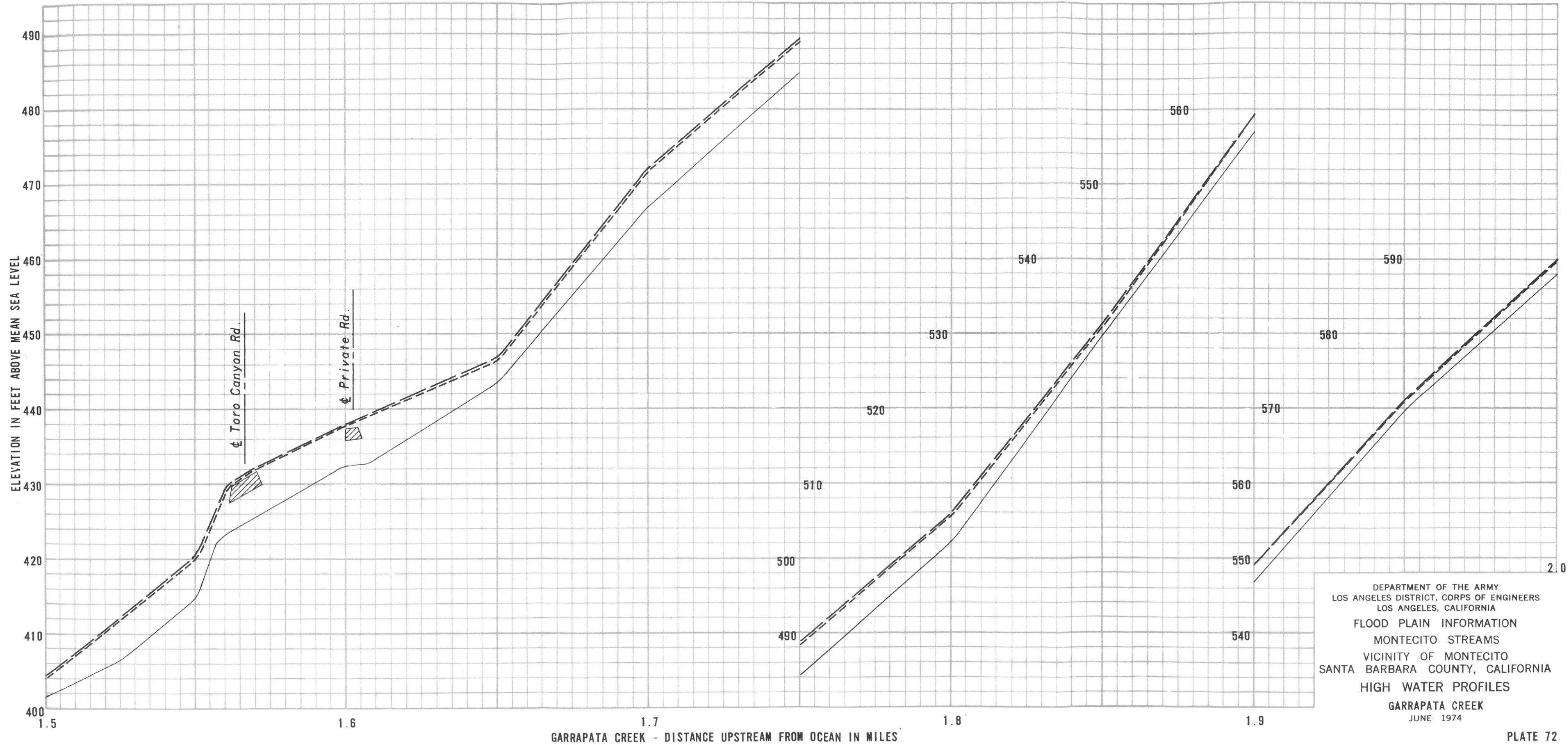
DEPARTMENT OF THE ARMY
 LOS ANGELES DISTRICT, CORPS OF ENGINEERS
 LOS ANGELES, CALIFORNIA

FLOOD PLAIN INFORMATION
 MONTECITO STREAMS
 VICINITY OF MONTECITO
 SANTA BARBARA COUNTY, CALIFORNIA

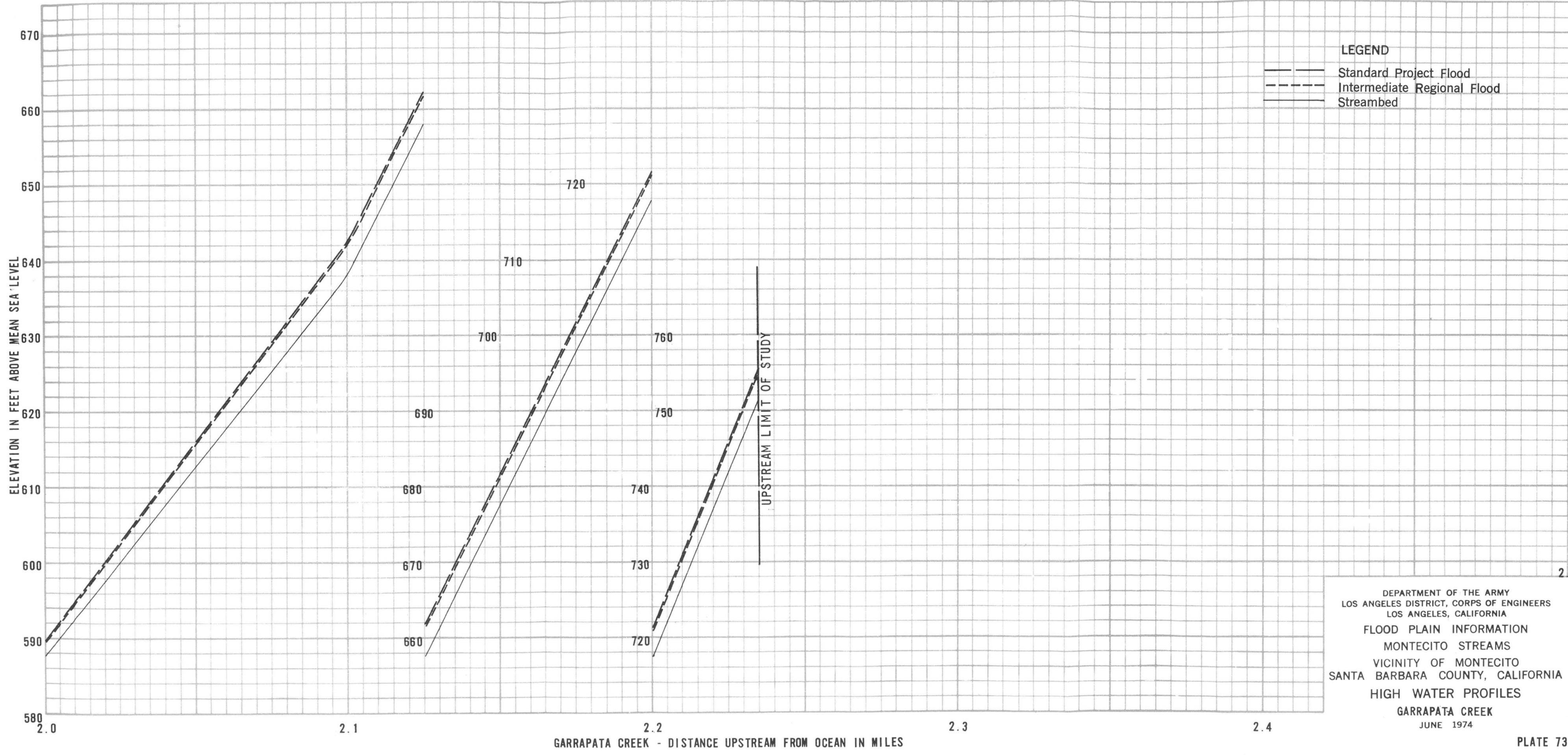
HIGH WATER PROFILES
 GARRAPATA CREEK
 JUNE 1974



DEPARTMENT OF THE ARMY
 LOS ANGELES DISTRICT, CORPS OF ENGINEERS
 LOS ANGELES, CALIFORNIA
 FLOOD PLAIN INFORMATION
 MONTECITO STREAMS
 VICINITY OF MONTECITO
 SANTA BARBARA COUNTY, CALIFORNIA
 HIGH WATER PROFILES
 GARRAPATA CREEK
 JUNE 1974

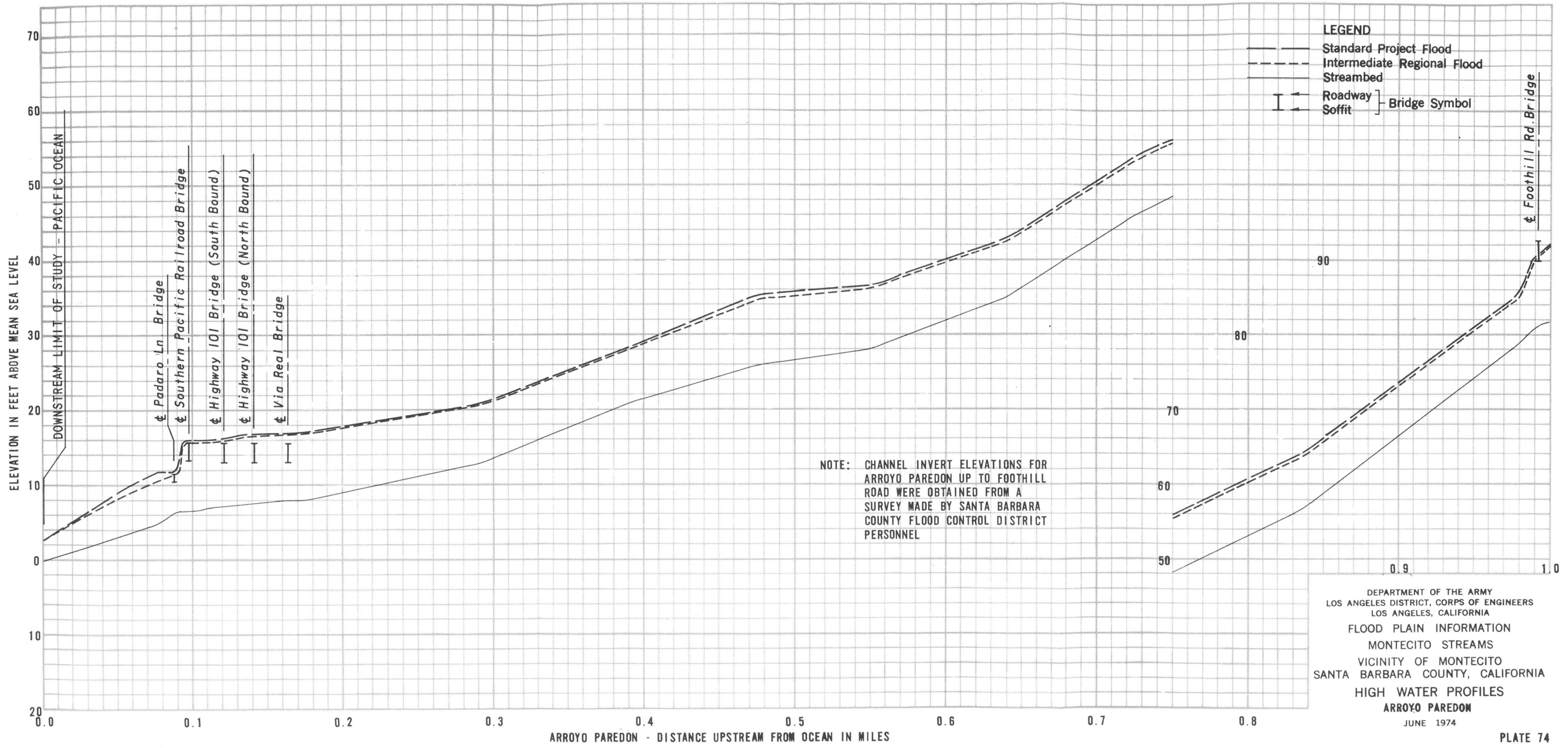


DEPARTMENT OF THE ARMY
 LOS ANGELES DISTRICT, CORPS OF ENGINEERS
 LOS ANGELES, CALIFORNIA
 FLOOD PLAIN INFORMATION
 MONTECITO STREAMS
 VICINITY OF MONTECITO
 SANTA BARBARA COUNTY, CALIFORNIA
 HIGH WATER PROFILES
 GARRAPATA CREEK
 JUNE 1974



LEGEND
 - - - Standard Project Flood
 - · - Intermediate Regional Flood
 — Streambed

DEPARTMENT OF THE ARMY
 LOS ANGELES DISTRICT, CORPS OF ENGINEERS
 LOS ANGELES, CALIFORNIA
 FLOOD PLAIN INFORMATION
 MONTECITO STREAMS
 VICINITY OF MONTECITO
 SANTA BARBARA COUNTY, CALIFORNIA
 HIGH WATER PROFILES
 GARRAPATA CREEK
 JUNE 1974



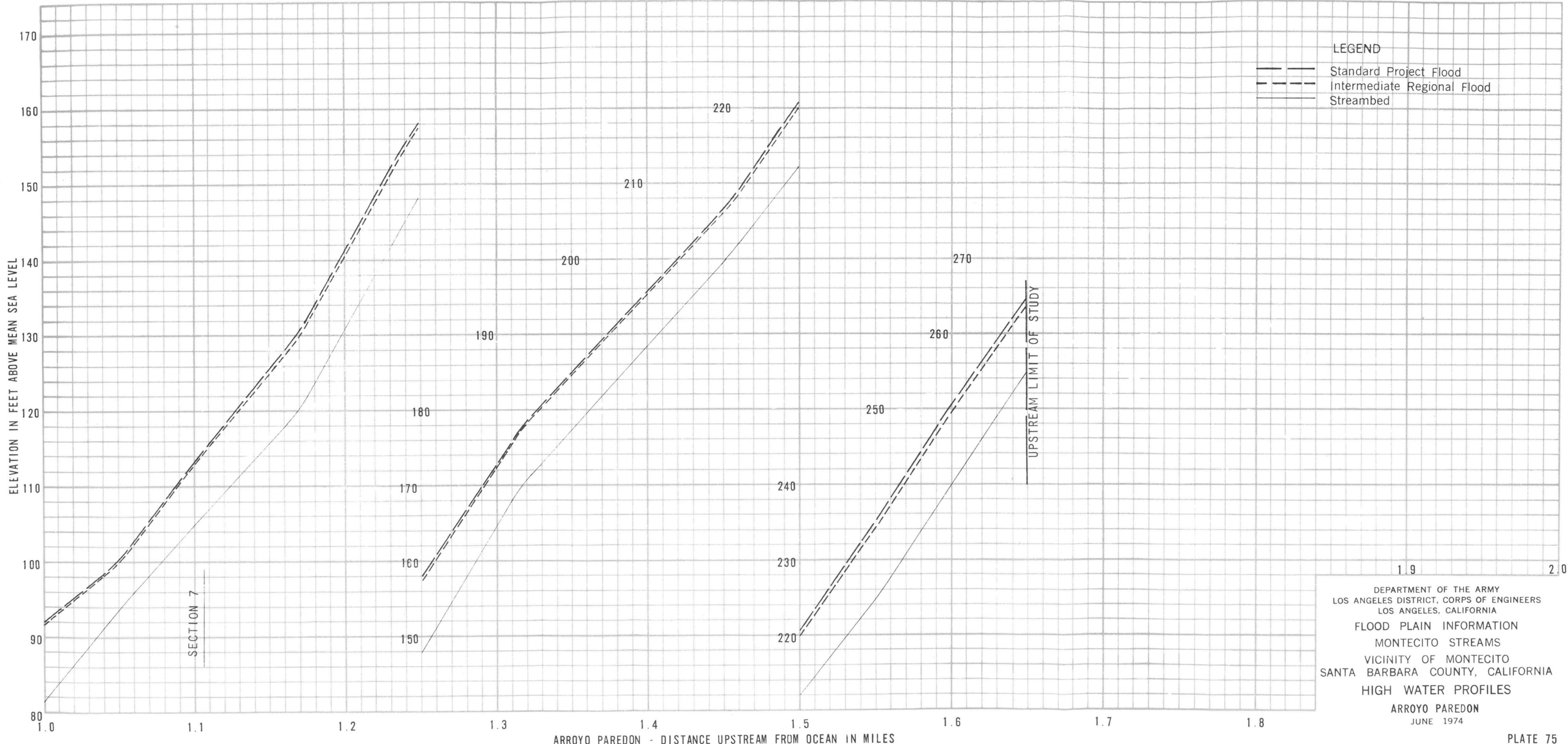
LEGEND

- Standard Project Flood
- - - Intermediate Regional Flood
- Streambed
- ↑ Roadway
- ↓ Soffit

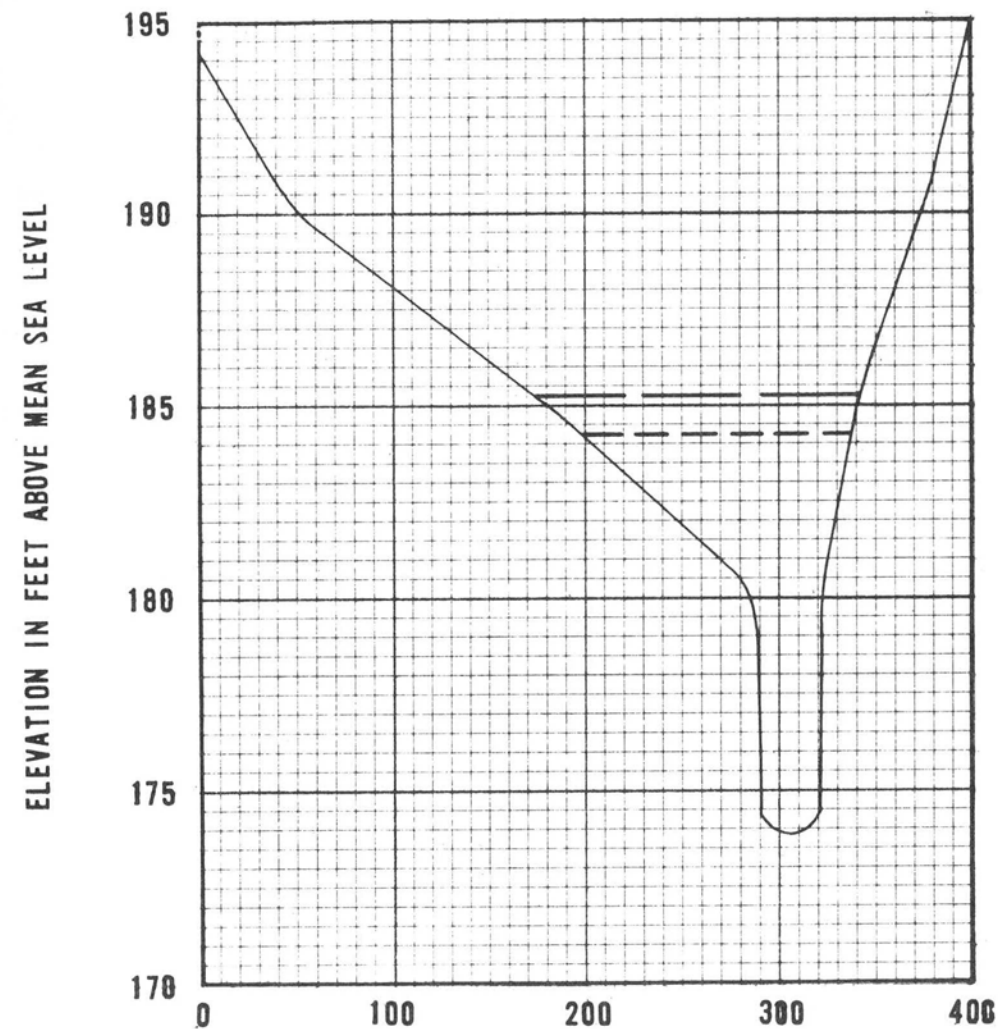
} Bridge Symbol

NOTE: CHANNEL INVERT ELEVATIONS FOR ARROYO PAREDON UP TO FOOTHILL ROAD WERE OBTAINED FROM A SURVEY MADE BY SANTA BARBARA COUNTY FLOOD CONTROL DISTRICT PERSONNEL

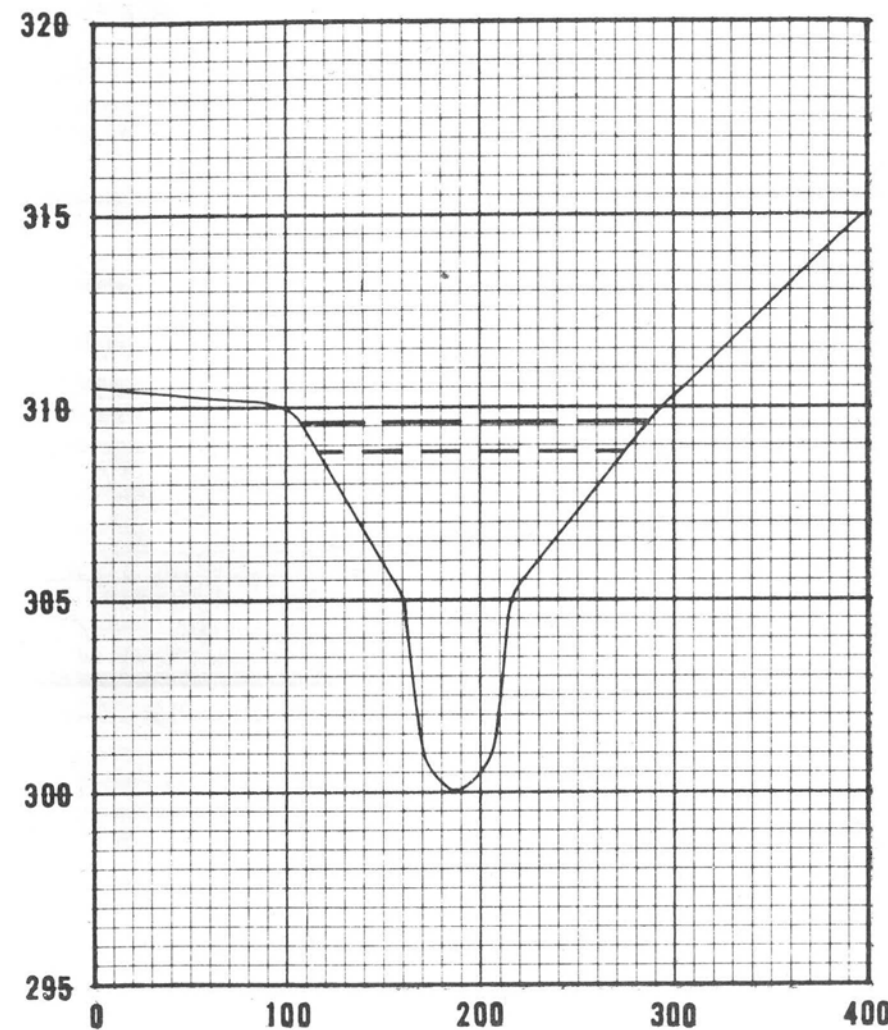
DEPARTMENT OF THE ARMY
 LOS ANGELES DISTRICT, CORPS OF ENGINEERS
 LOS ANGELES, CALIFORNIA
 FLOOD PLAIN INFORMATION
 MONTECITO STREAMS
 VICINITY OF MONTECITO
 SANTA BARBARA COUNTY, CALIFORNIA
 HIGH WATER PROFILES
 ARROYO PAREDON
 JUNE 1974



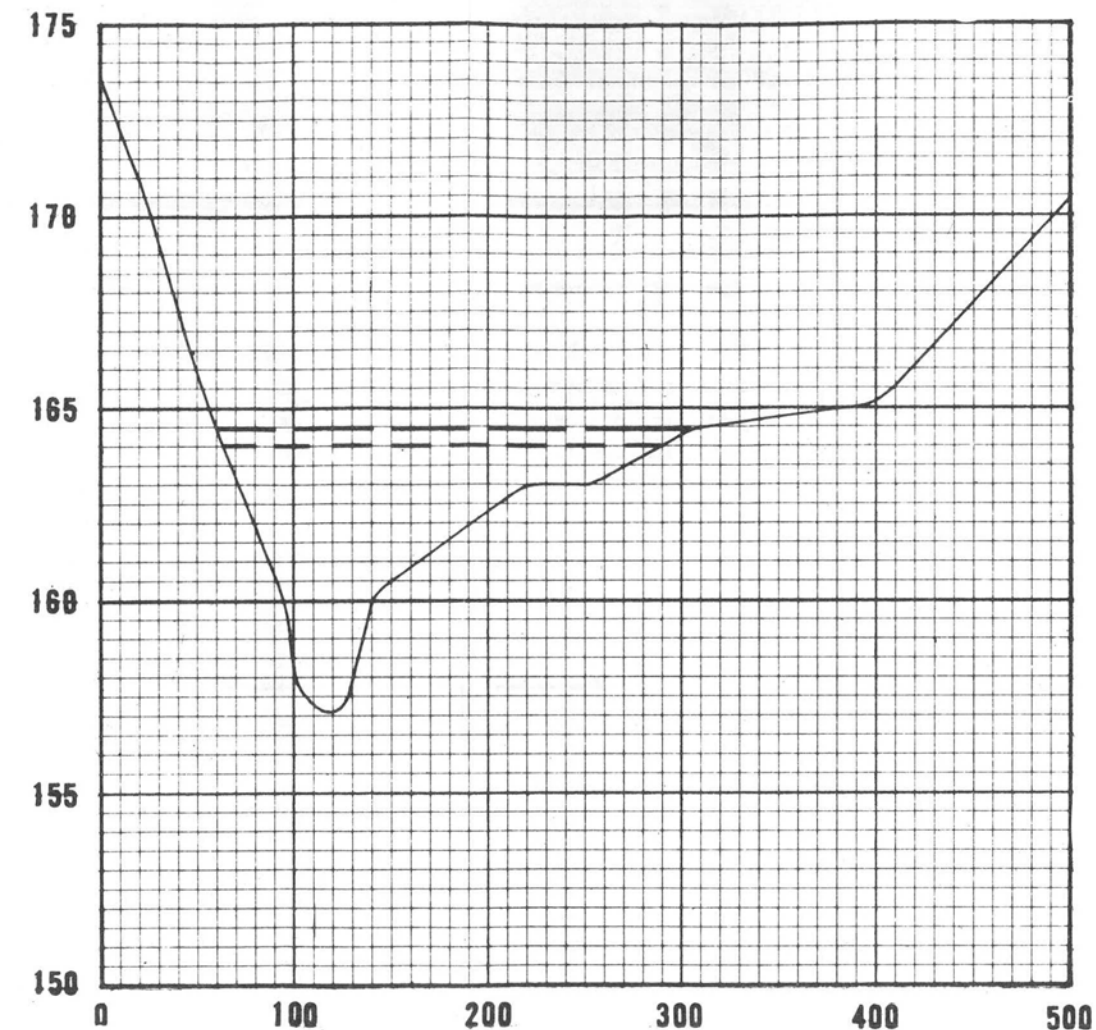
DEPARTMENT OF THE ARMY
 LOS ANGELES DISTRICT, CORPS OF ENGINEERS
 LOS ANGELES, CALIFORNIA
 FLOOD PLAIN INFORMATION
 MONTECITO STREAMS
 VICINITY OF MONTECITO
 SANTA BARBARA COUNTY, CALIFORNIA
 HIGH WATER PROFILES
 ARROYO PAREDON
 JUNE 1974



MONTECITO CREEK
CROSS SECTION NO. 1
RIVER MILE 1.31



SAN YSIDRO CREEK
CROSS SECTION NO. 2
RIVER MILE 1.74



ROMERO CANYON CREEK
CROSS SECTION NO. 3
RIVER MILE 1.39

LEGEND
 ——— Standard Project Flood
 - - - Intermediate Regional Flood
 _____ Approximate Ground Line

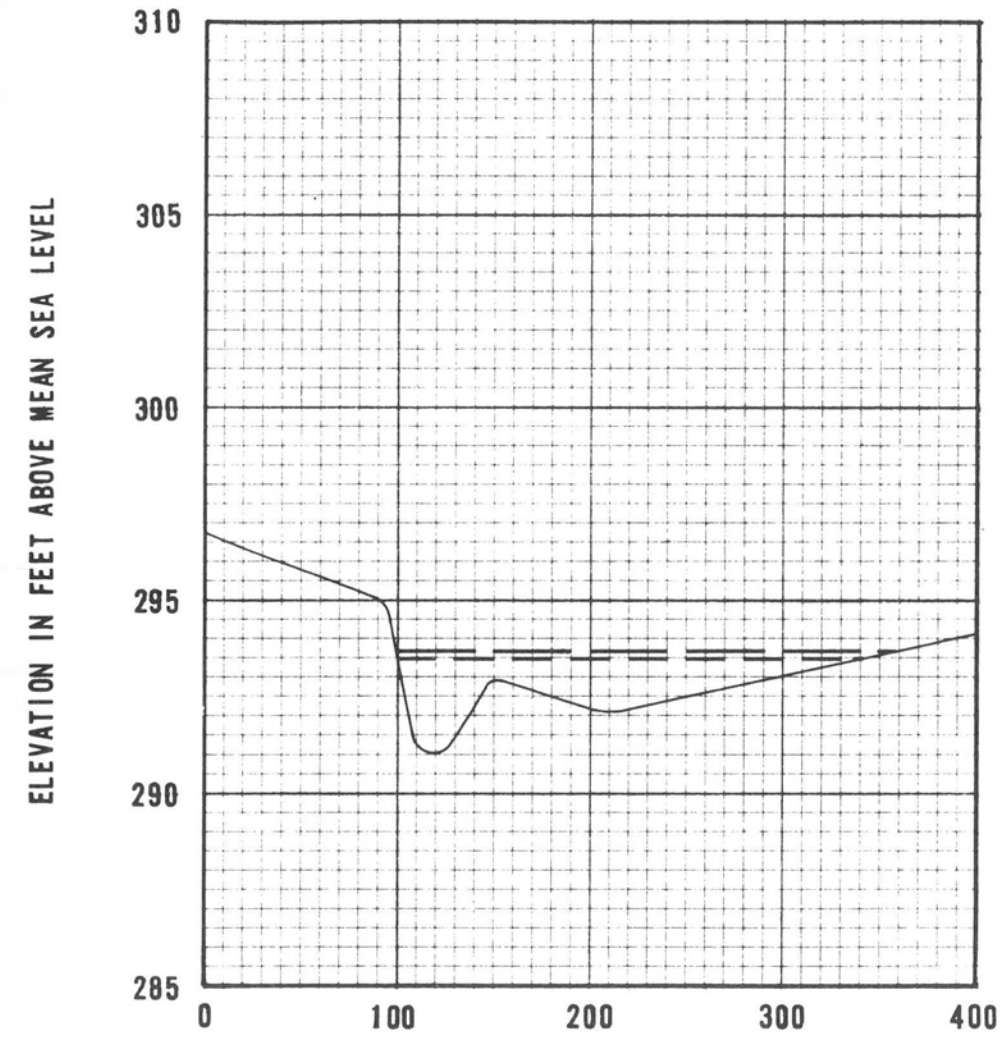
NOTES
 Cross sections are viewed in direction of flow.
 All horizontal distances are in feet.

DEPARTMENT OF THE ARMY
 LOS ANGELES DISTRICT, CORPS OF ENGINEERS
 LOS ANGELES, CALIFORNIA

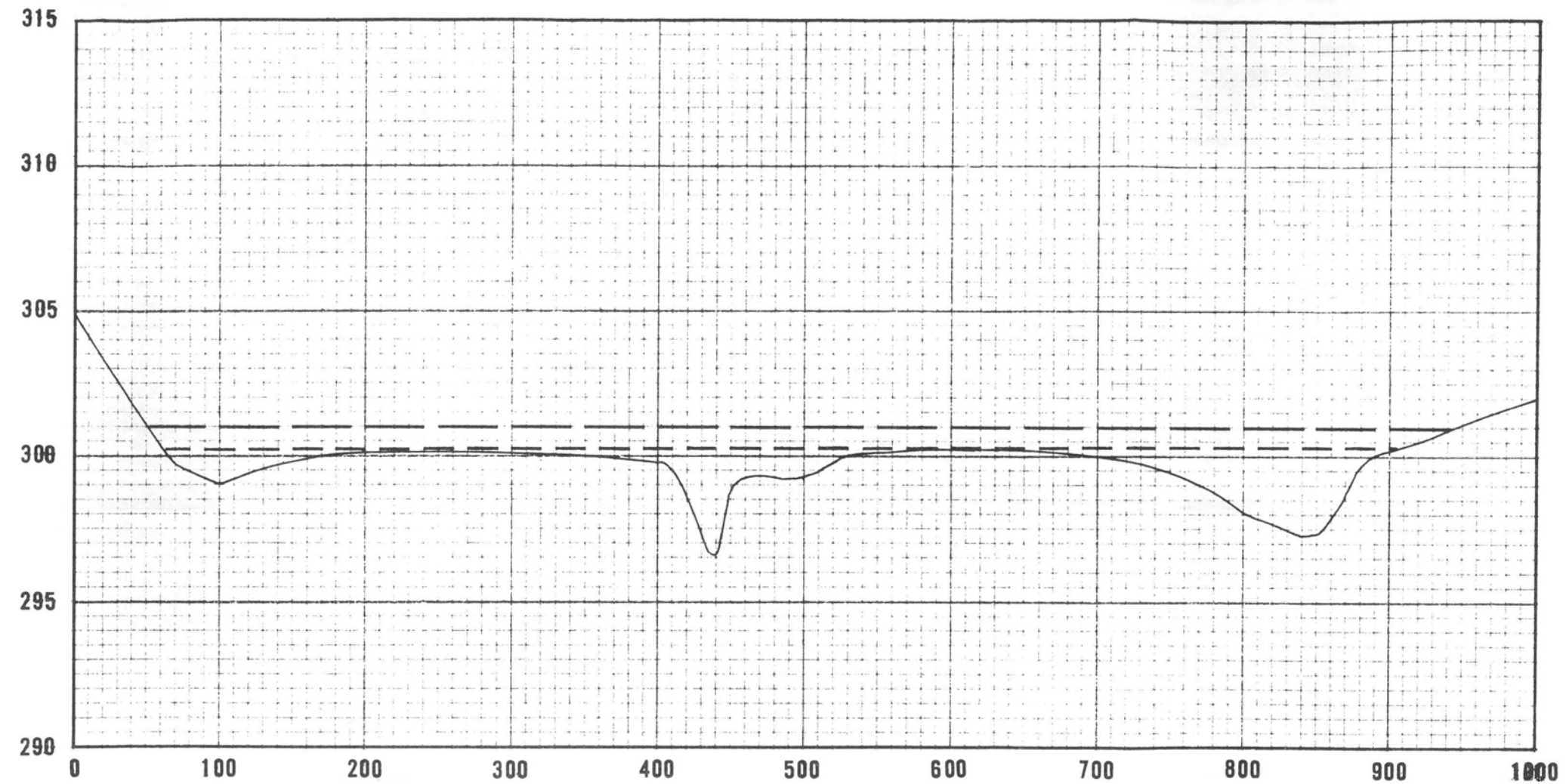
FLOOD PLAIN INFORMATION

MONTECITO STREAMS
 VICINITY OF MONTECITO
 SANTA BARBARA COUNTY, CALIFORNIA

CROSS SECTIONS
 JUNE 1974



BUENA VISTA CREEK (EAST BRANCH)
CROSS SECTION NO. 4
RIVER MILE 1.16



BUENA VISTA CREEK (WEST BRANCH)
CROSS SECTION NO. 5
RIVER MILE 0.25

LEGEND
 ——— Standard Project Flood
 - - - Intermediate Regional Flood
 _____ Approximate Ground Line

NOTES
 Cross sections are viewed in direction
 of flow.
 All horizontal distances are in feet.

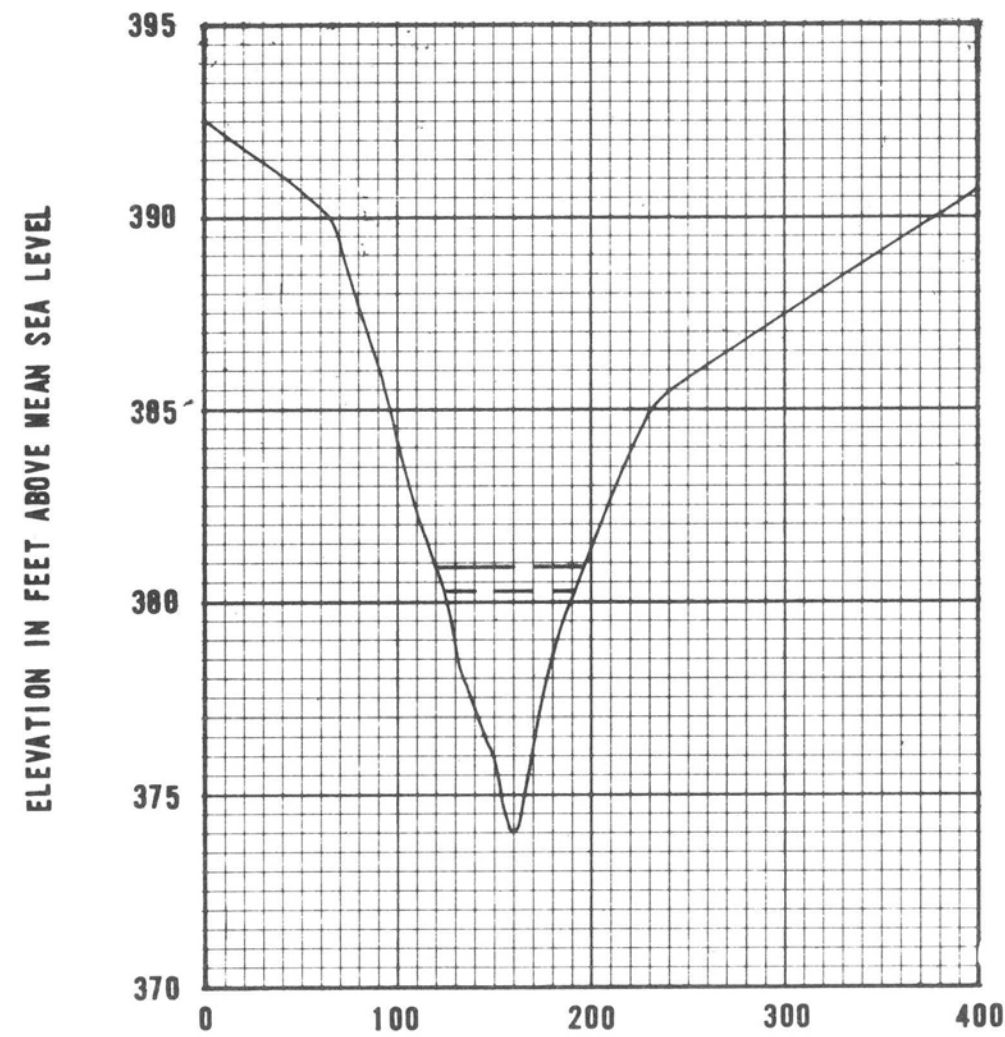
DEPARTMENT OF THE ARMY
 LOS ANGELES DISTRICT, CORPS OF ENGINEERS
 LOS ANGELES, CALIFORNIA

FLOOD PLAIN INFORMATION

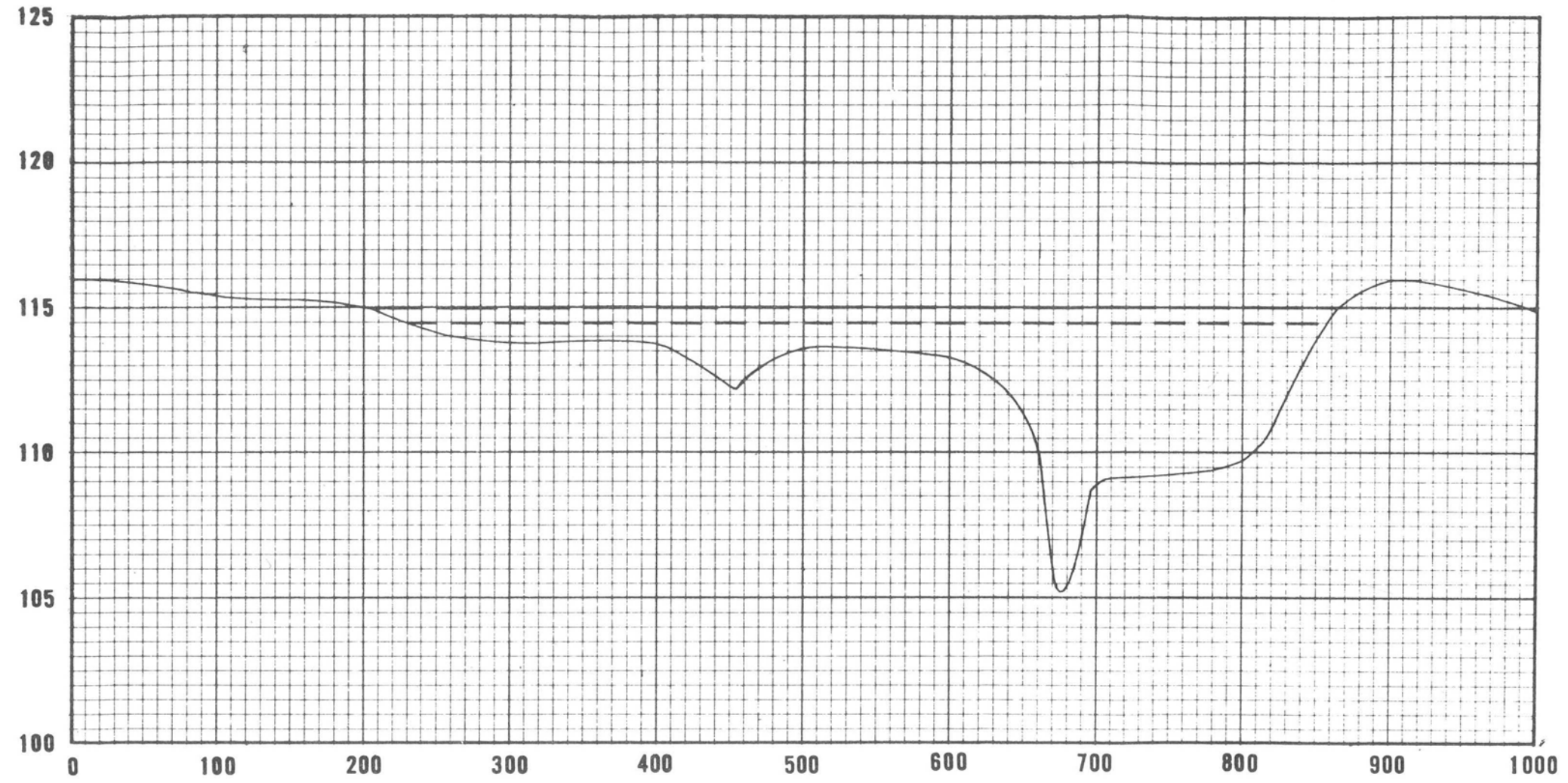
MONTECITO STREAMS
 VICINITY OF MONTECITO
 SANTA BARBARA COUNTY, CALIFORNIA

CROSS SECTIONS

JUNE 1974



TORO CANYON CREEK (EAST BRANCH)
 CROSS SECTION NO. 6
 RIVER MILE 0.34



ARROYO PAREDON
 CROSS SECTION NO. 7
 RIVER MILE 1.11

LEGEND
 ——— Standard Project Flood
 - - - - Intermediate Regional Flood
 ——— Approximate Ground Line

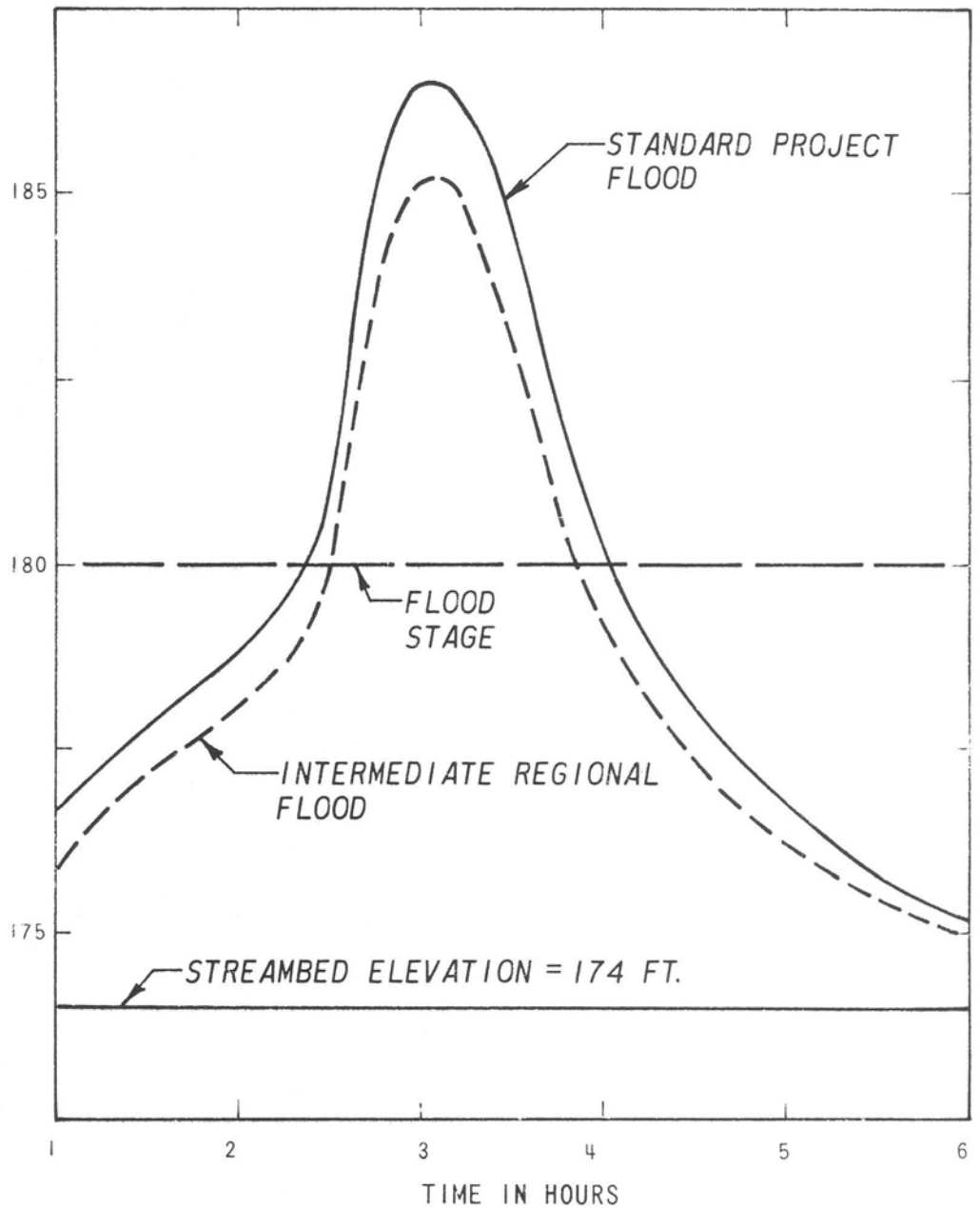
NOTES
 Cross sections are viewed in direction
 of flow.
 All horizontal distances are in feet.

DEPARTMENT OF THE ARMY
 LOS ANGELES DISTRICT, CORPS OF ENGINEERS
 LOS ANGELES, CALIFORNIA
 FLOOD PLAIN INFORMATION
 MONTECITO STREAMS
 VICINITY OF MONTECITO
 SANTA BARBARA COUNTY, CALIFORNIA
 CROSS SECTIONS

JUNE 1974

PLATE 78

ELEVATION IN FEET ABOVE MEAN SEA LEVEL



NOTES

1. STAGE HYDROGRAPH AT MILE 1.30 ON MONTECITO CREEK.
2. HYDROGRAPH IS BASED ON COMPUTED DATA.


DEPARTMENT OF THE ARMY
LOS ANGELES DISTRICT, CORPS OF ENGINEERS
LOS ANGELES, CALIFORNIA

FLOOD PLAIN INFORMATION
VICINITY OF MONTECITO
SANTA BARBARA COUNTY, CALIFORNIA

STAGE HYDROGRAPH
MONTECITO CREEK

JUNE 1974

CA
080044





3 1820 00317827 8

